APPENDIX E

ROAD MORTALITY SURVEY DATASHEETS

BSC GROUP

MASSDOT ROUTE 2 WILDLIFE TUNNEL

ROADKILL DATASHEET

Observers(s):	C. Bernier, A. Echandi	Date:	24 May 2016	Time:	1315	Section:	Northeast

Species:	Location:	Description:	Photo No.:	Certainty:
Raccoon	Along stream banks	Tracks	None	4
White-tail deer	Stream banks, along corridor	Tracks	None	4
Eastern painted turtle	In stream	Encounter	None	4
Canada goose	Along corridor	Scat	None	3
Fox	On top of step along corridor	Scat	None	3

Sketch:

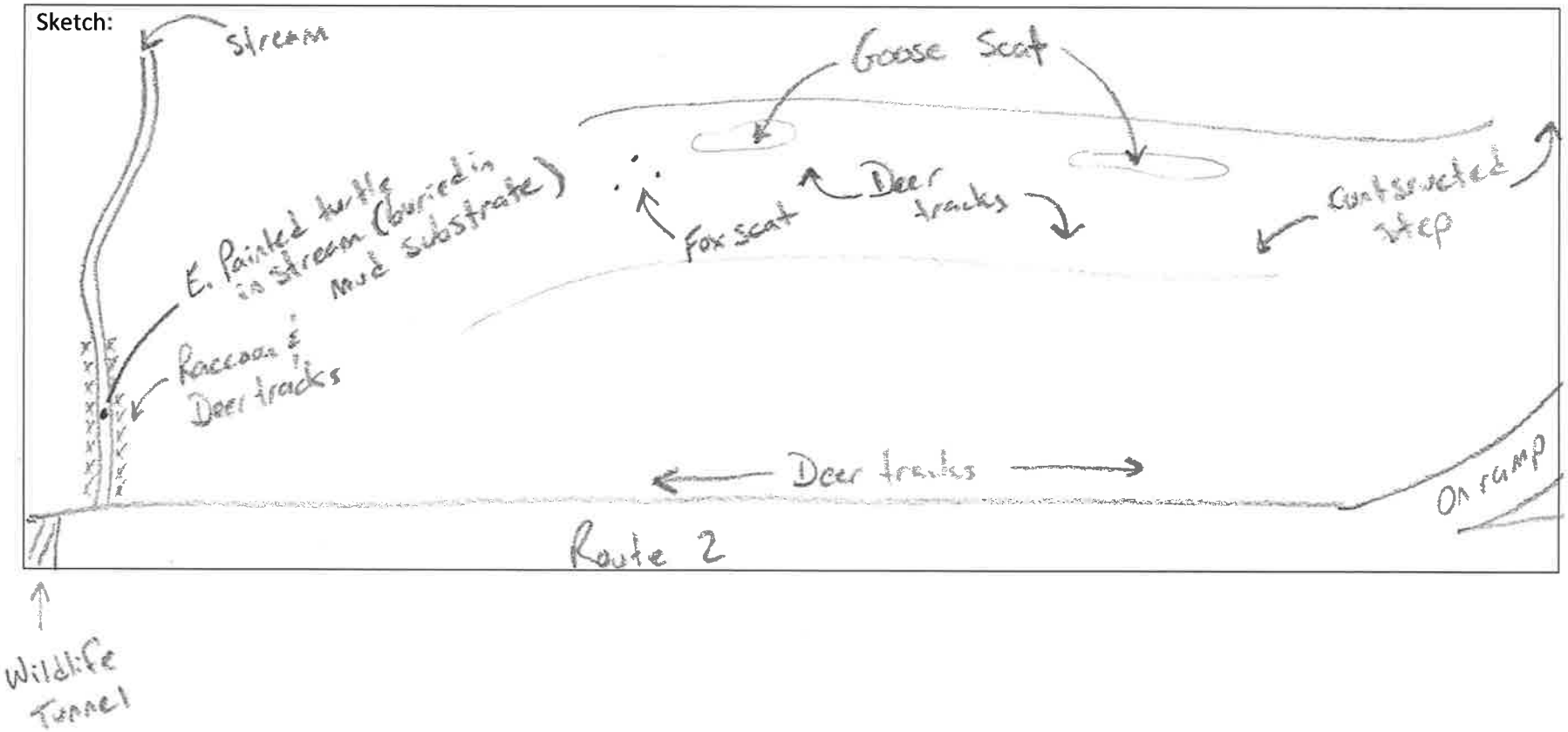

MASSDOT ROUTE 2 WILDLIFE TUNNEL

ROADKILL DATASHEET

Observers(s):	C. Bernier, A. Echandi	Date:	24 May 2016	Time:	1410	Section:	Northwest

Species:	Location:	Description:	Photo No.:	Certainty:
Whitetail deer	Along corridor	Tracks	None	4
Eastern garter snake	Along corridor	Encounter	None	4
Vole	Along corridor	EP – subsurface tunnels	None	2

Sketch:

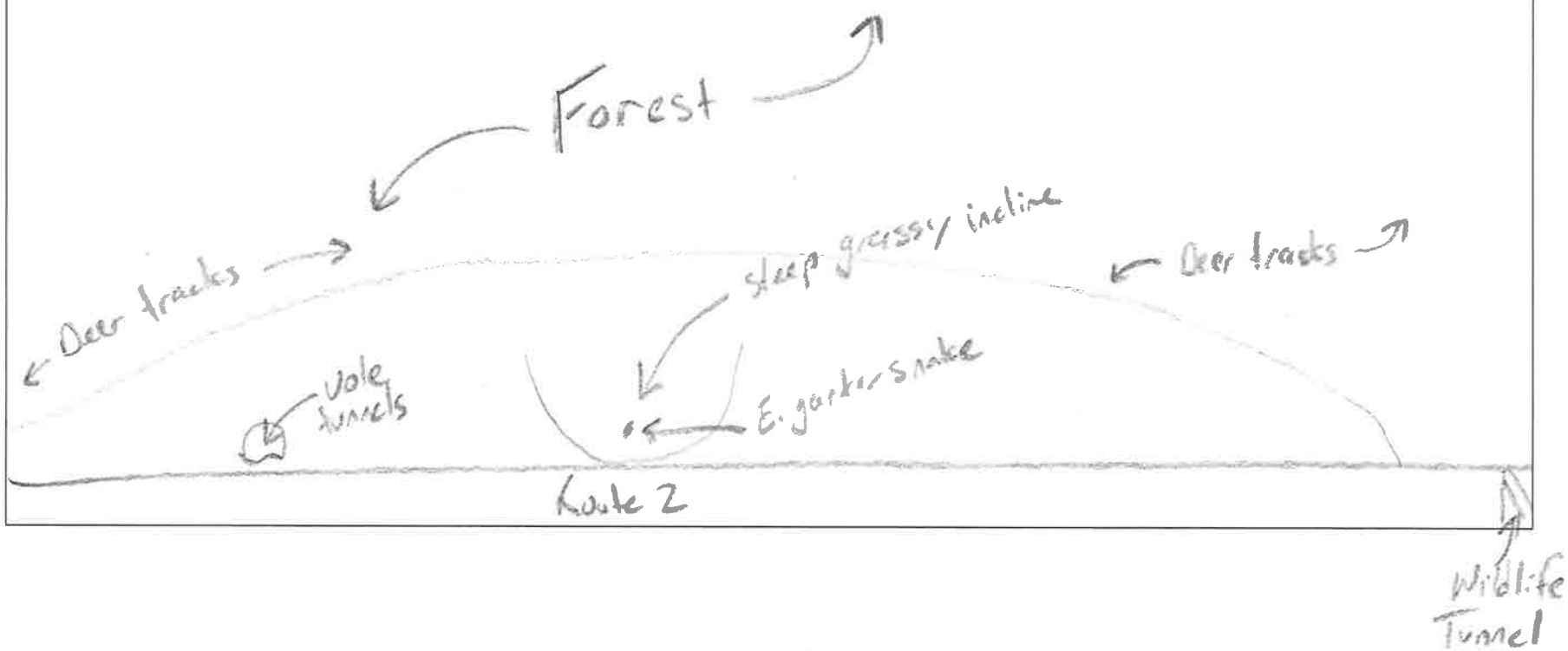

MASSDOT ROUTE 2 WILDLIFE TUNNEL

ROADKILL DATASHEET

Observers(s):	C. Bernier, A. Echandi	Date:	24 May 2016	Time:	1450	Section:	Southeast

Species:	Location:	Description:	Photo No.:	Certainty:
Eastern painted turtle	Along corridor	Encounter	None	4
CA goose	Along corridor	Scat	None	4
Raccoon	Along corridor	Scat	None	3
Fox	Along corridor	Scat	None	3
American toad	Adjacent to silt fencing	Encounter	None	4
Northern leopard frog	Adjacent to silt fencing	Encounter	None	4

Sketch:

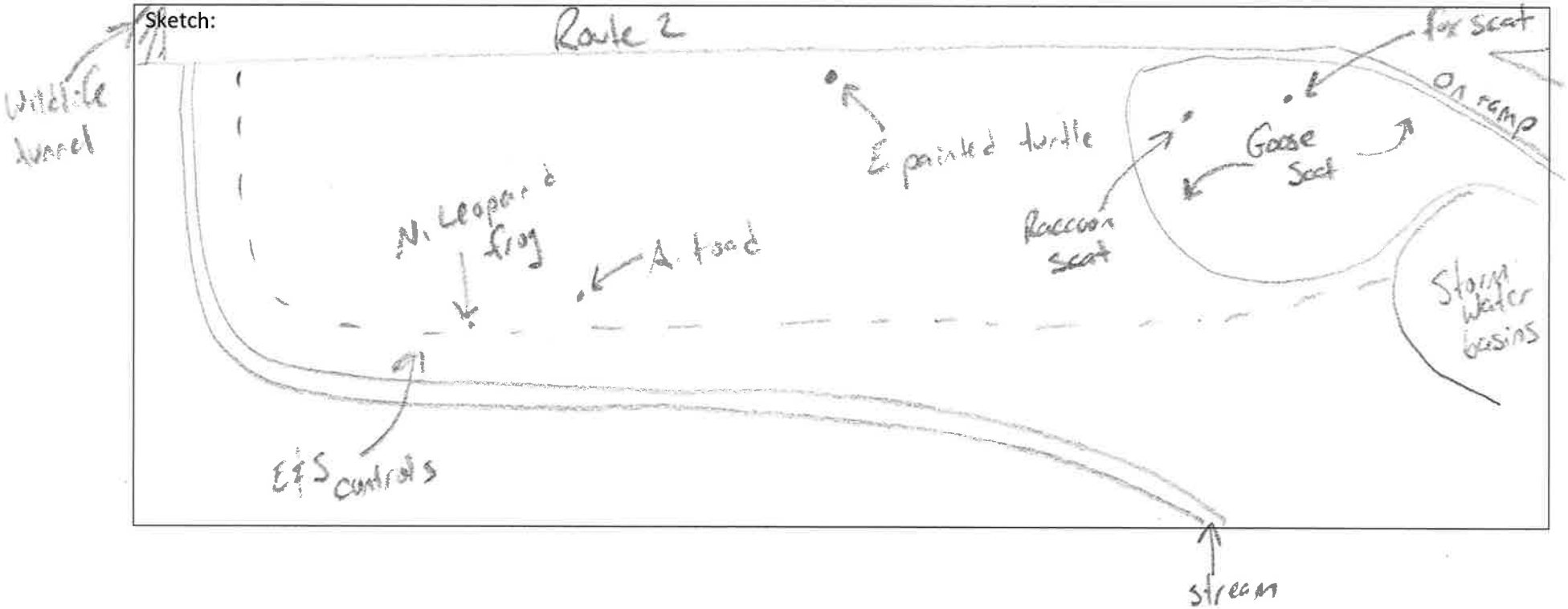

MASSDOT ROUTE 2 WILDLIFE TUNNEL

ROADKILL DATASHEET

Observers(s):	C. Bernier, A. Echandi	Date:	24 May 2016	Time:	1520	Section:	Southwest

Species:	Location:	Description:	Photo No.:	Certainty:
Eastern painted turtle (13)	On ramp/adj roads	Remains	None	4
Eastern painted turtle (1)	Storm ditch along Route 2	Encounter	None	4
Eastern striped chipmunk (1)	FO north of Drake Park	Encounter	None	4
Eastern painted turtle (8)	>25' from corridor	Remains	None	4

Sketch:

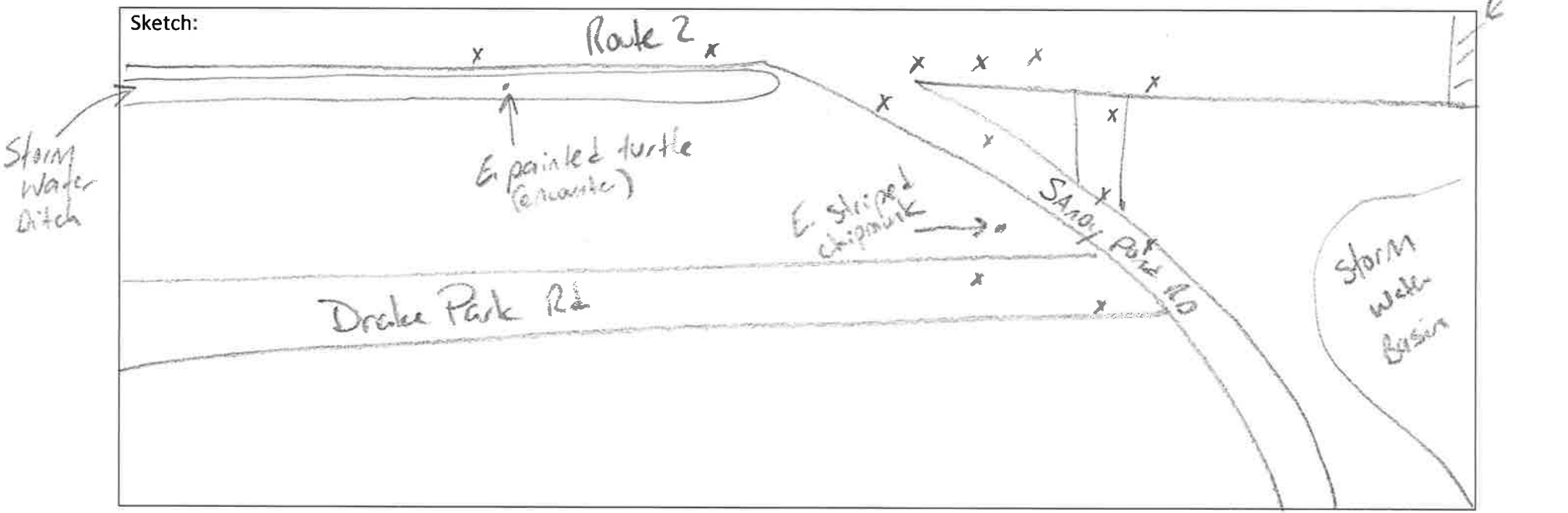

x = E. painted turtle remains

MASSDOT ROUTE 2 WILDLIFE TUNNEL

ROADKILL DATASHEET

Observers(s):	TP | AE	Date:	5/27/2016	Time:	9:25am	Section:	NOAHcast

Species:	Location:	Description:	Photo No.:	Certainty:
white tail deer canada Goose Garter Snakes (2)	Poop Poop By silt fence upsload of stream	basking		

Sketch:

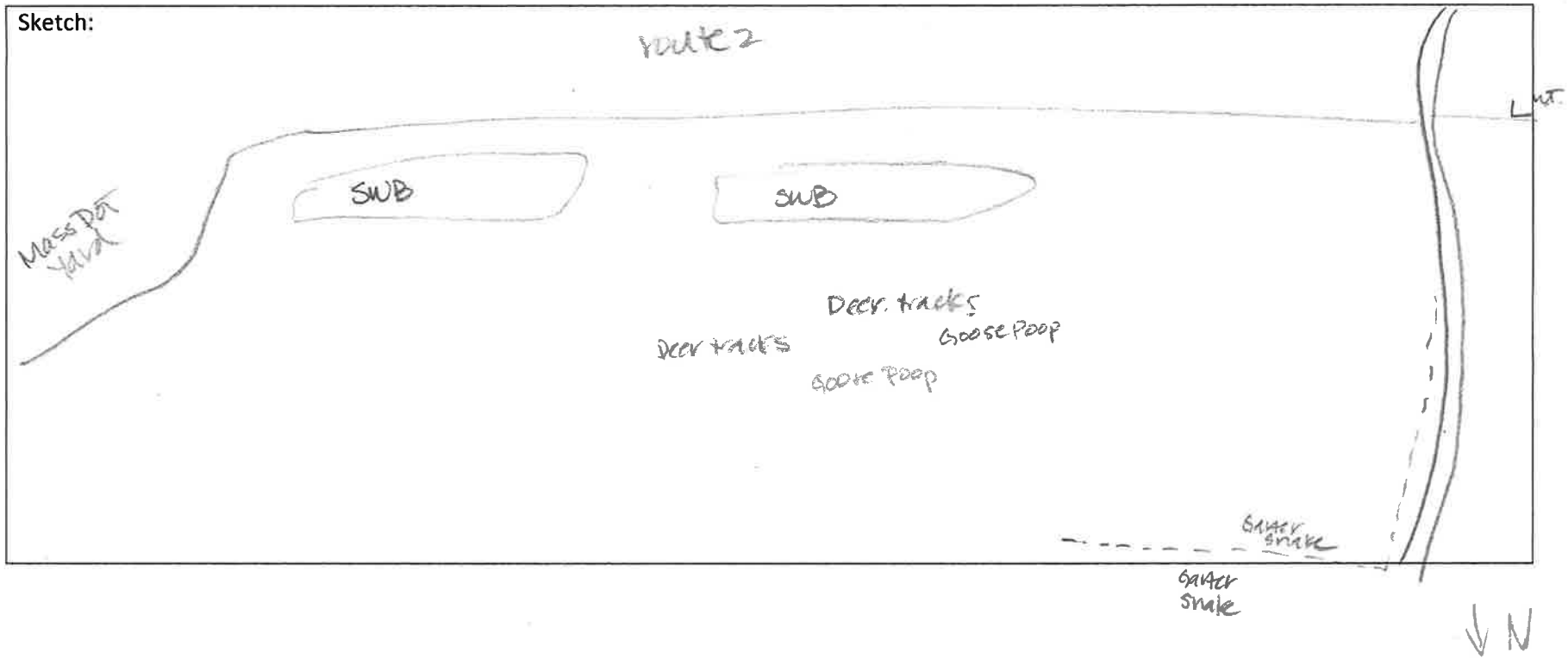

MASSDOT ROUTE 2 WILDLIFE TUNNEL

ROADKILL DATASHEET

Observers(s):	T.P./A.E.	Date:	5/27/2016	Time:	900AM	Section:	NORTHWEST

Species:	Location:	Description:	Photo No.:	Certainty:
Raccoon	seat roadside			4
White tail Deer	tracks along streambank & wetland			4
Pickerell Frog (1)	live in stream			4
Vole	Dead in stream	Floating in stream		4

Sketch:

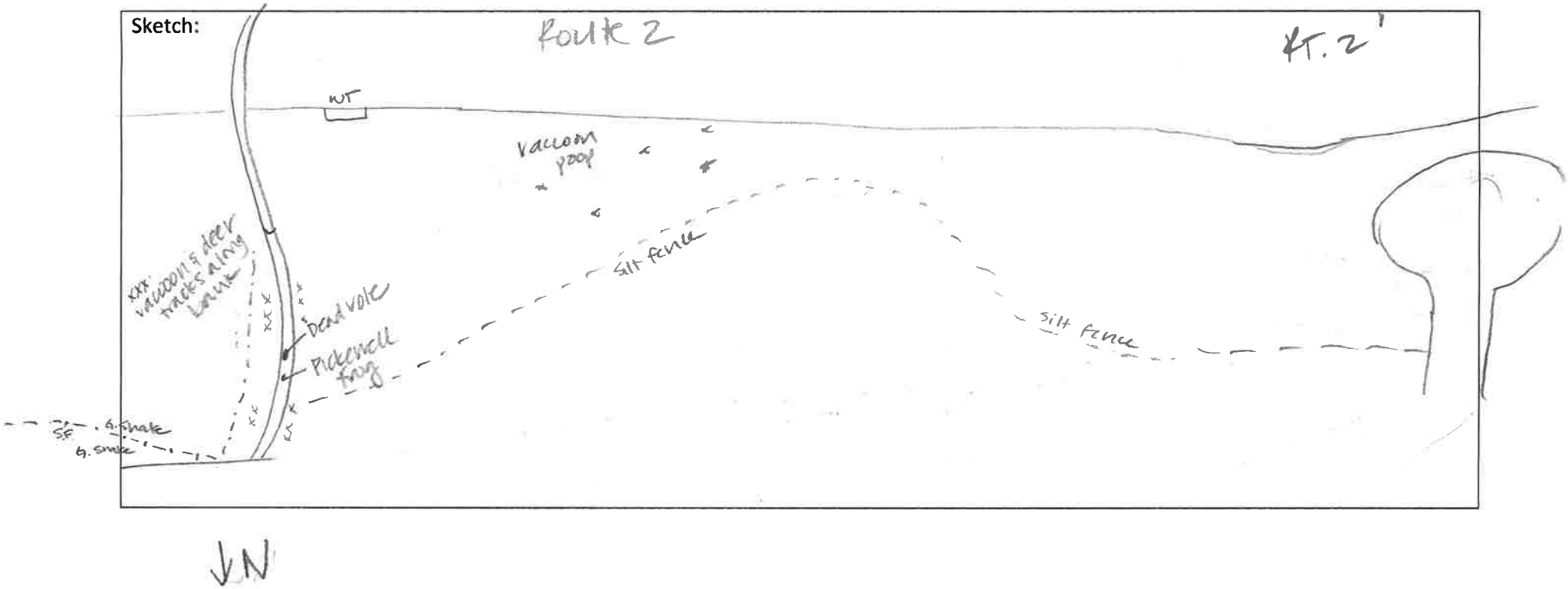

MASSDOT ROUTE 2 WILDLIFE TUNNEL

ROADKILL DATASHEET

Observers(s):	TP / AE	Date:	5/27/2016	Time:	930	Section:	Southeast

Species:	Location:	Description:	Photo No.:	Certainty:
Canada Geese White tail Deer Painted turtle (5) Raccoon	Scat tracks along stream Stormwater basin, basking, scat glass berm			4 4 4 4

Sketch:

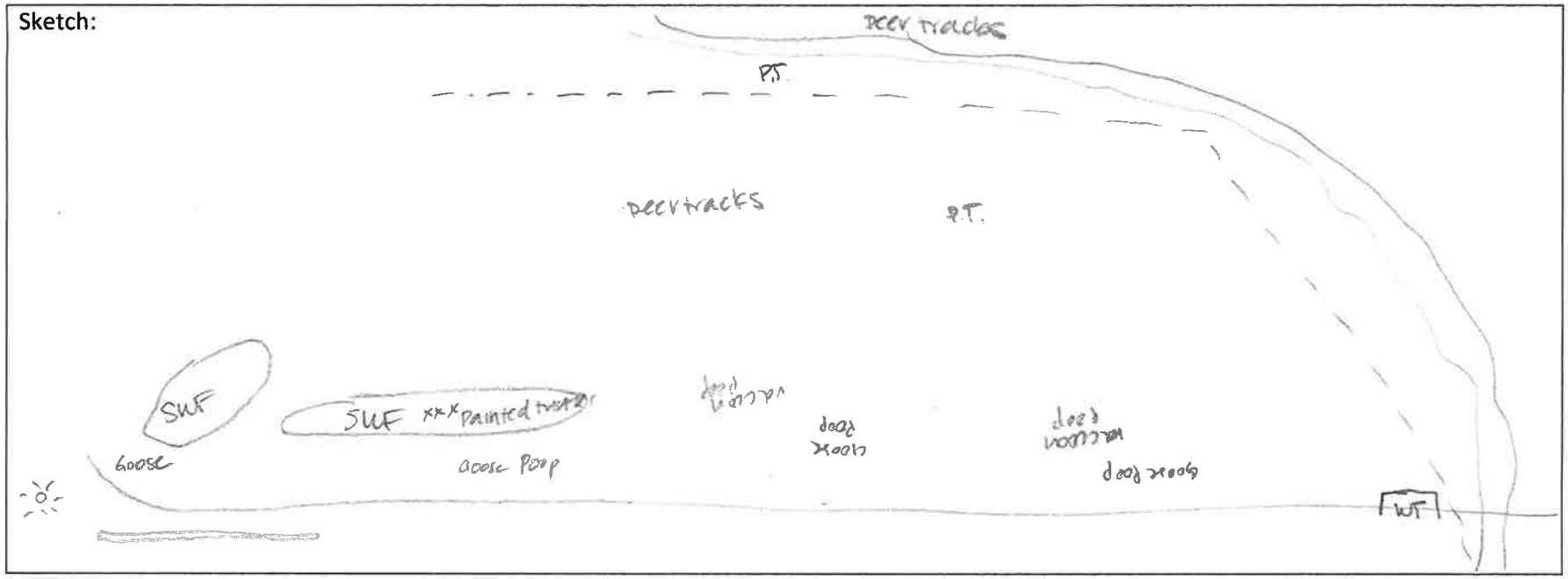

NT

MASSDOT ROUTE 2 WILDLIFE TUNNEL

ROADKILL DATASHEET

Observers(s):	TP/AE	Date:	5/27/2016	Time:	945	Section:	SW

Species:	Location:	Description:	Photo No.:	Certainty:
Painted Turtle	DOR 25, Alive on Rd 6	DOR / Alive		4
Frog	DOR	DOR		4

Sketch:

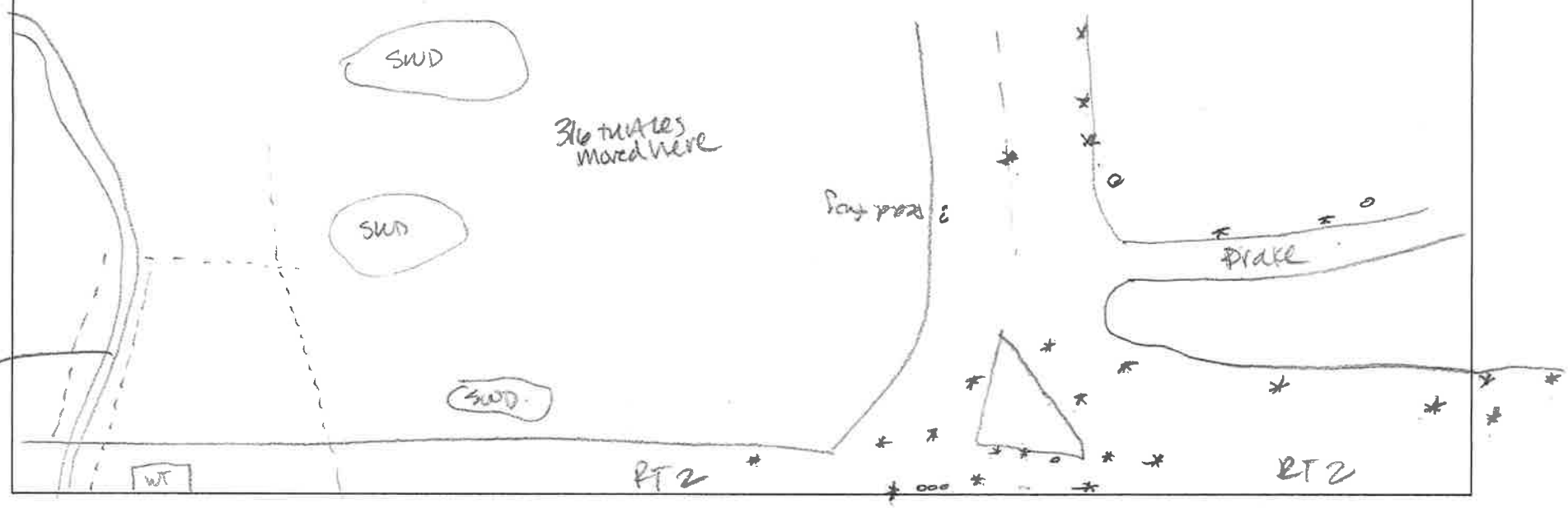

3/6 turtles placed in stream - one crossed via culvert

* DOR Turtles (25)
O alive & moved (6)
? Dead Frog (1)

MASSDOT ROUTE 2 WILDLIFE TUNNEL

ROADKILL DATASHEET

Observers(s):	ae/tp	Date:	5/31/16	Time:	3:15 pm	Section:	Northeast

Species:	Location:	Description:	Photo No.:	Certainty:
white tailed deer	north of stormwater feature			4
canada geese	north of stormwater features			4
raccoon	along stream bank			4
unID scat in large rodent	on rock in stream			4

Sketch:

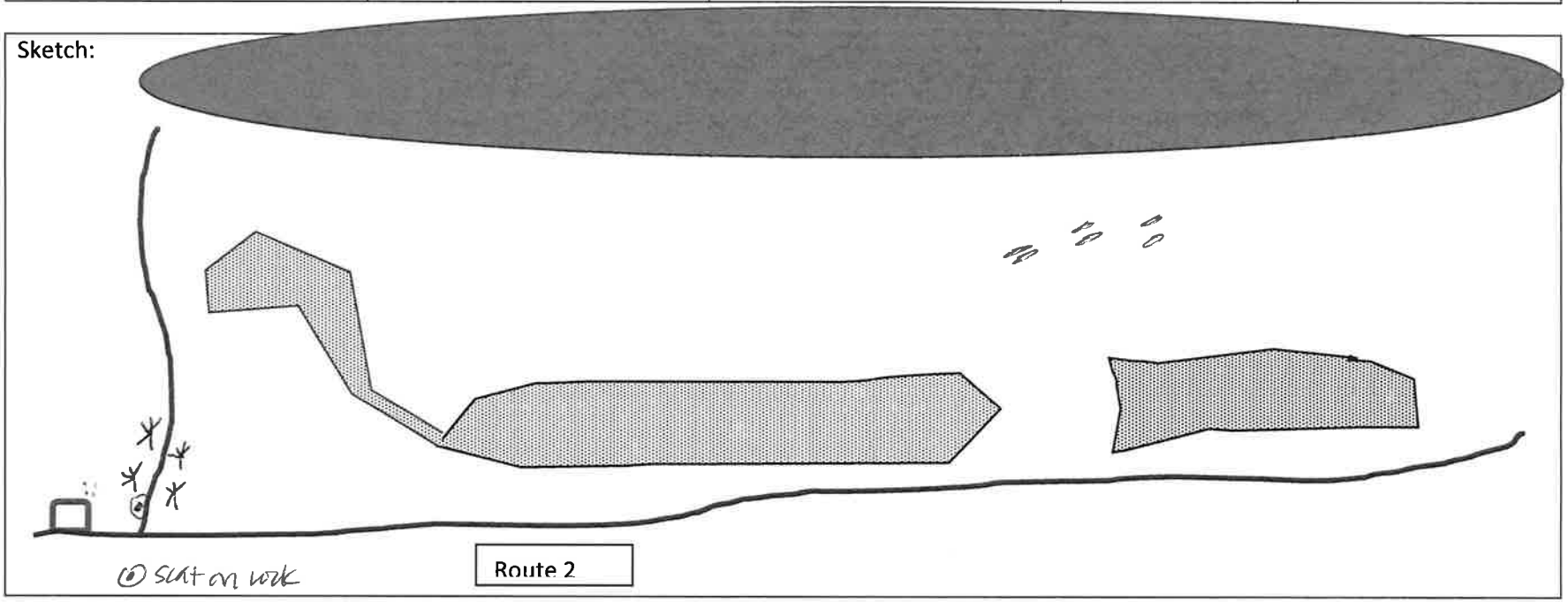

⊙ scat on rock

raccoon tracks

unID. tracks - likely large rodent

deer tracks

MASSDOT ROUTE 2 WILDLIFE TUNNEL

ROADKILL DATASHEET

Observers(s):	AL/TP	Date:	5/31/2016	Time:	230pM	Section:	Northeast

Species:	Location:	Description:	Photo No.:	Certainty:
chipmunk	boulder field NW of tunnel crossing			4

Sketch:

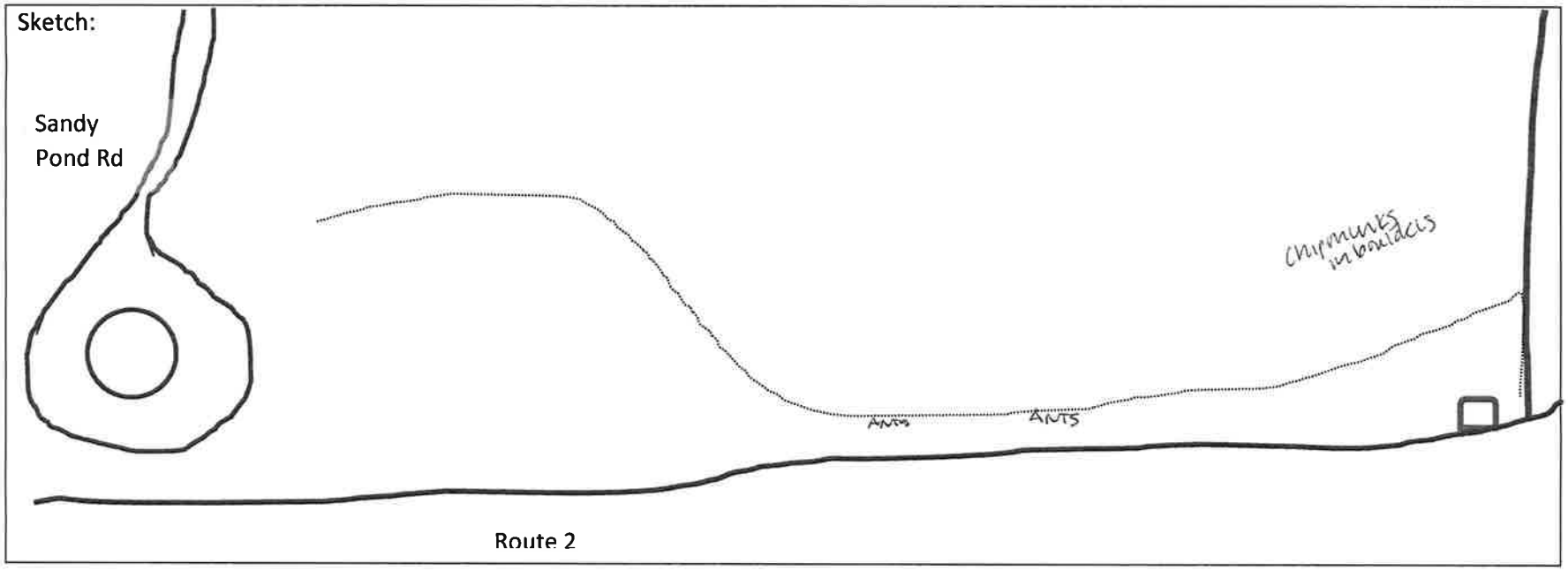

MASSDOT ROUTE 2 WILDLIFE TUNNEL

ROADKILL DATASHEET

Observers(s):	ae/TP	Date:	5/31/16	Time:	345 pm	Section:	Southeast

Species:	Location:	Description:	Photo No.:	Certainty:
painted turtle (6) large rodent a toad wt. Deer raccoon canadagoose	along returning wetland basin banks (SW) undersilt fence near wet plants tracks around SWP tracks around SWB tracks around SWB	moved into water		4 4 4 4 4 4

Sketch:

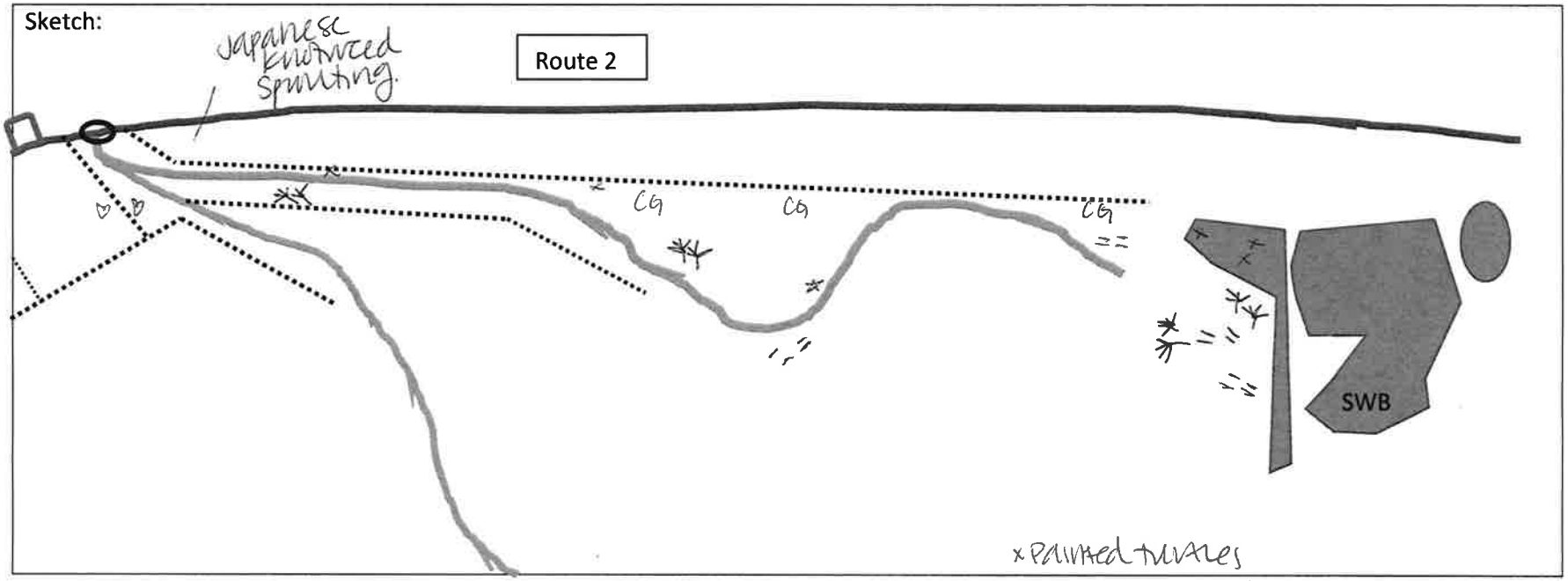

lots of garlicella beetles in loosestrife!

x Painted turtles
American toad
Deer tracks
raccoon tracks
large rodent tracks
CG Canada geese Scat

MASSDOT ROUTE 2 WILDLIFE TUNNEL

ROADKILL DATASHEET

Observers(s):	AE/TP	Date:	5/31/16	Time:	4:15 PM	Section:	SouthWest

Species:	Location:	Description:	Photo No.:	Certainty:
Painted Turtles	DOR	DOR		4
Chipmunks	adj. to Rt. 2 (2)	burrow		4
raccoon	adj. Rt 2/Drake Rd.	tracks		4

Sketch:

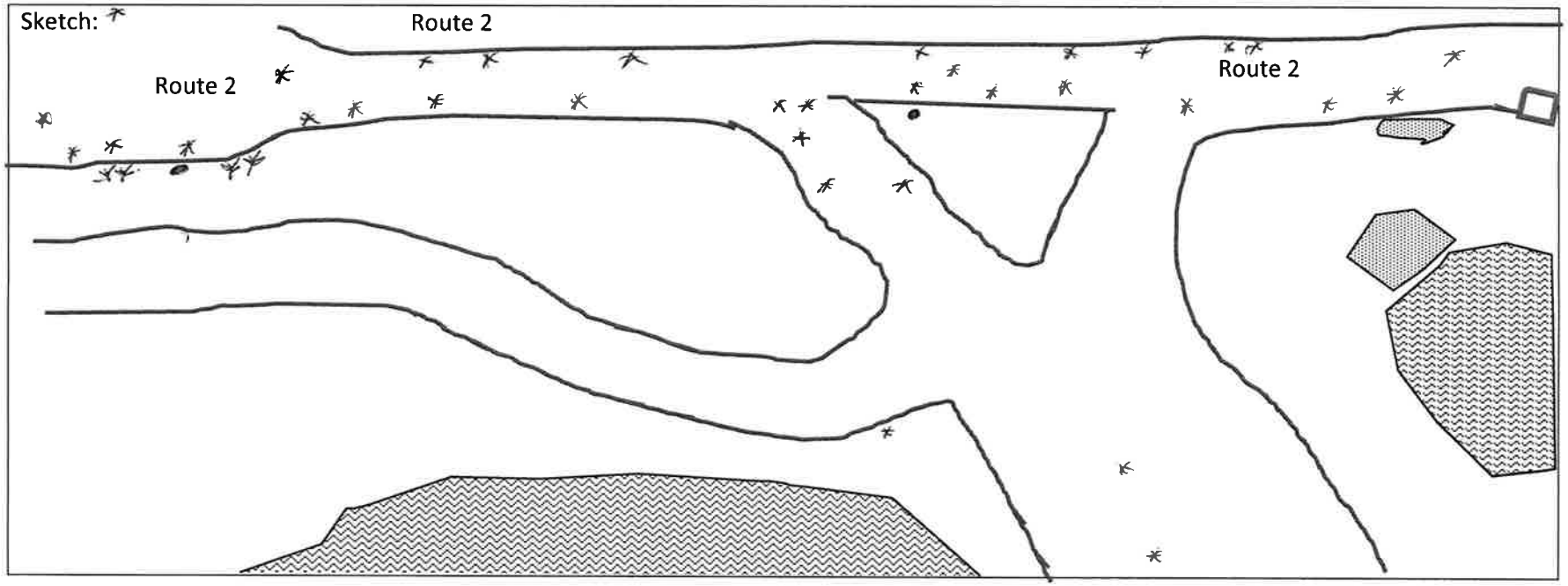

• wildlife burrows

* raccoon tracks

MASSDOT ROUTE 2 WILDLIFE TUNNEL

ROADKILL DATASHEET

Observers(s):	A. Echandi, T. Portante	Date:	2 June 2016	Time:	1015-1030	Section:	Northeast

Species:	Location:	Description:	Photo No.:	Certainty:

Sketch:

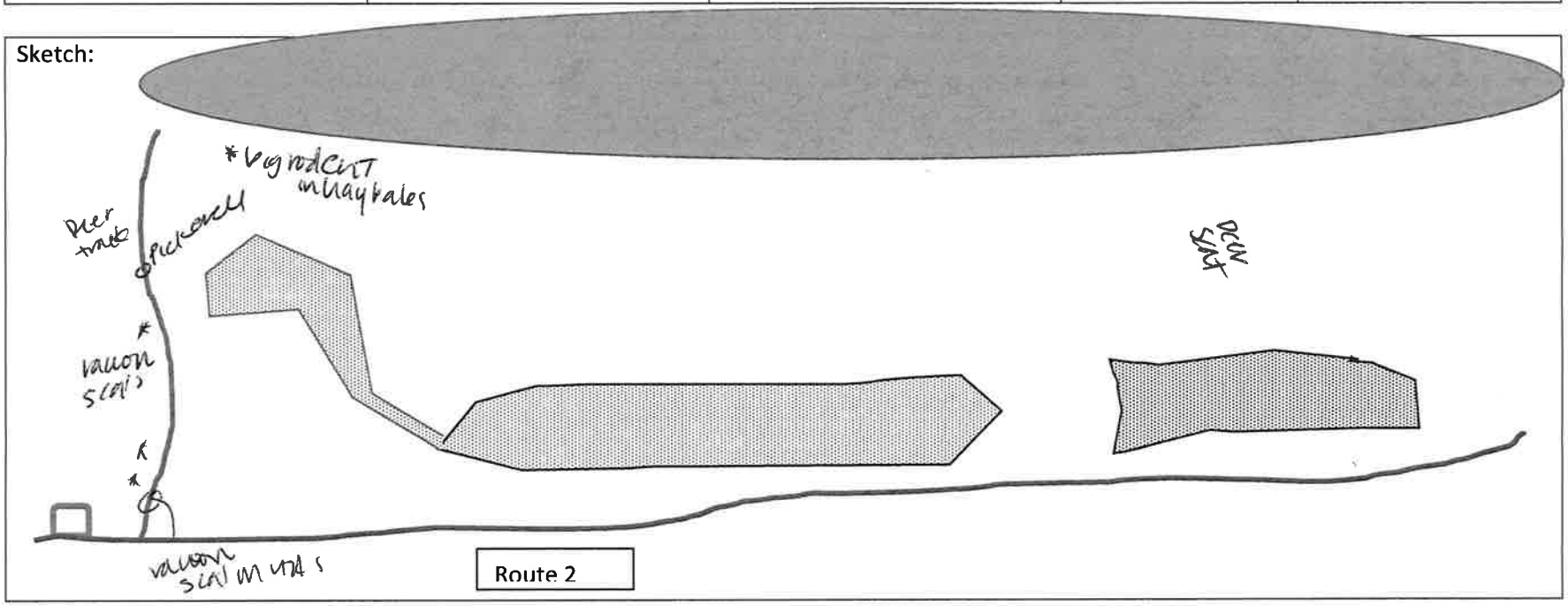

MASSDOT ROUTE 2 WILDLIFE TUNNEL

ROADKILL DATASHEET

Observers(s):	A. Echandi, T. Portante	Date:	2 June 2016	Time:	1000-1015	Section:	Northwest

Species:	Location:	Description:	Photo No.:	Certainty:

Sketch:

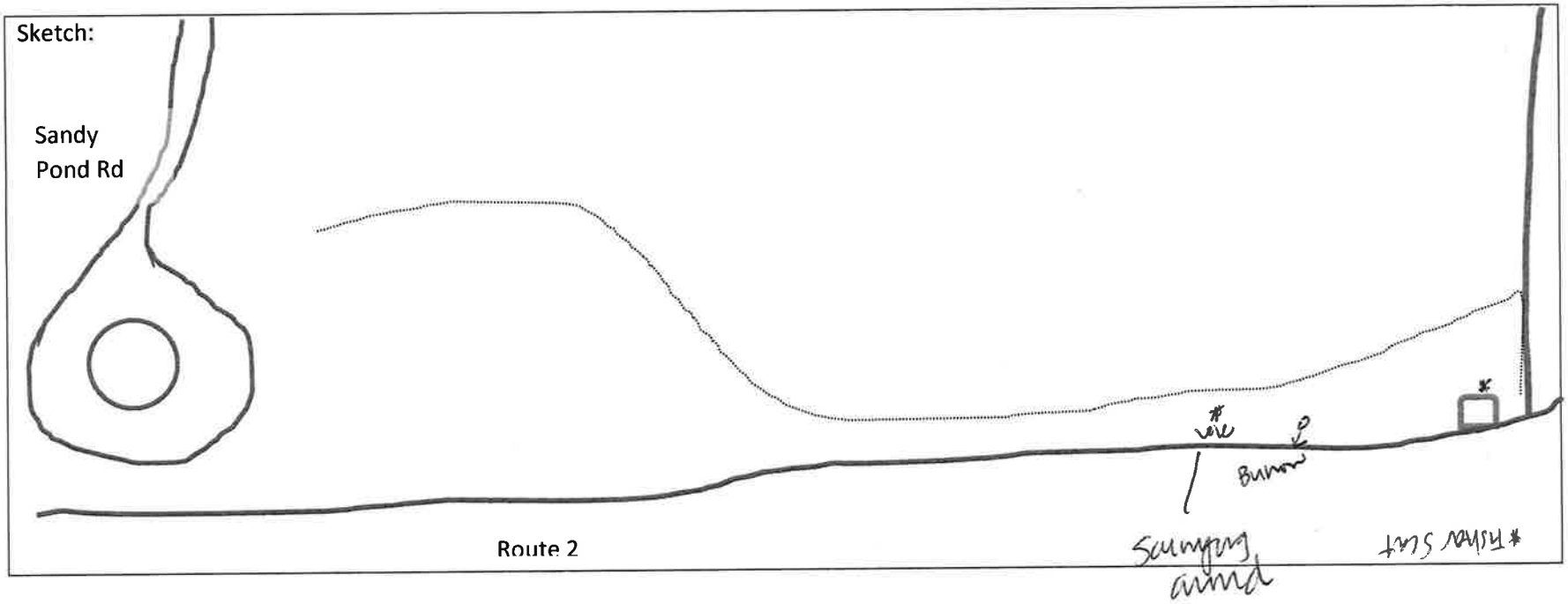

MASSDOT ROUTE 2 WILDLIFE TUNNEL

ROADKILL DATASHEET

Observers(s):	A. Echandi, T. Portante	Date:	2 June 2016	Time:		Section:	Southeast

Species:	Location:	Description:	Photo No.:	Certainty:

Sketch:

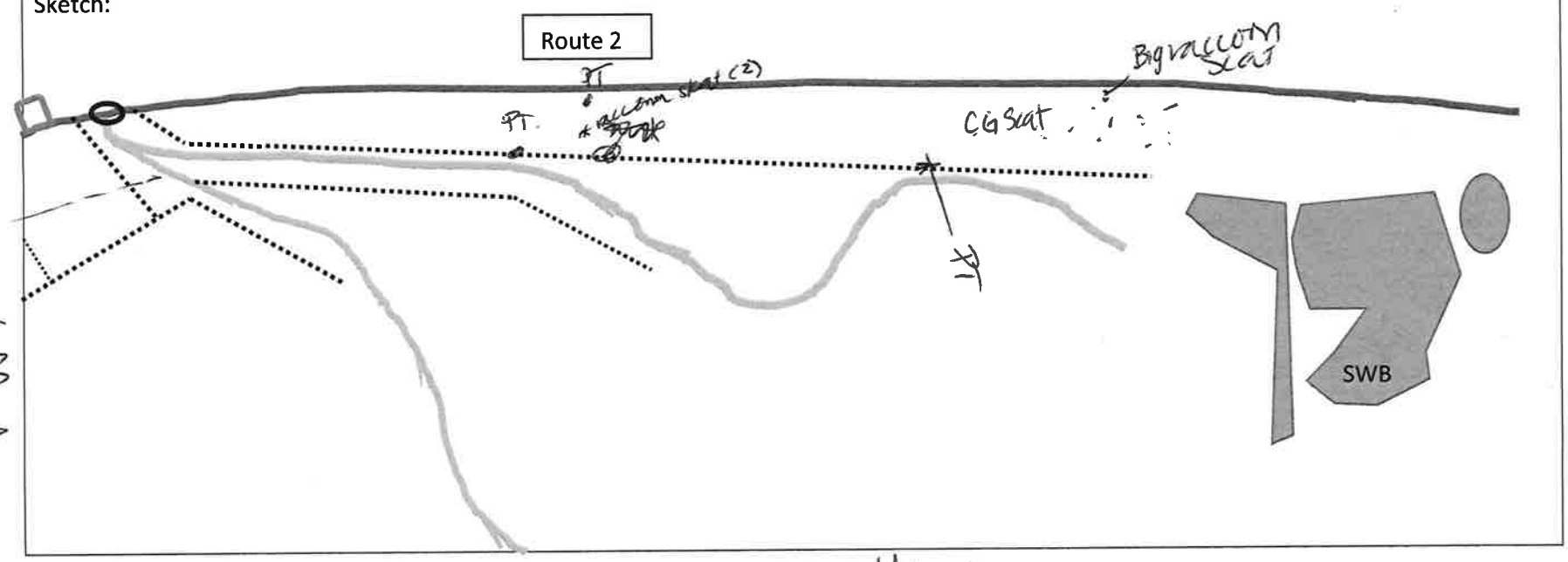

-red tail calling

MASSDOT ROUTE 2 WILDLIFE TUNNEL

ROADKILL DATASHEET

Observers(s):	A. Echandi, T. Portante	Date:	2 June 2016	Time:		Section:	SouthWest

Species:	Location:	Description:	Photo No.:	Certainty:

Sketch:

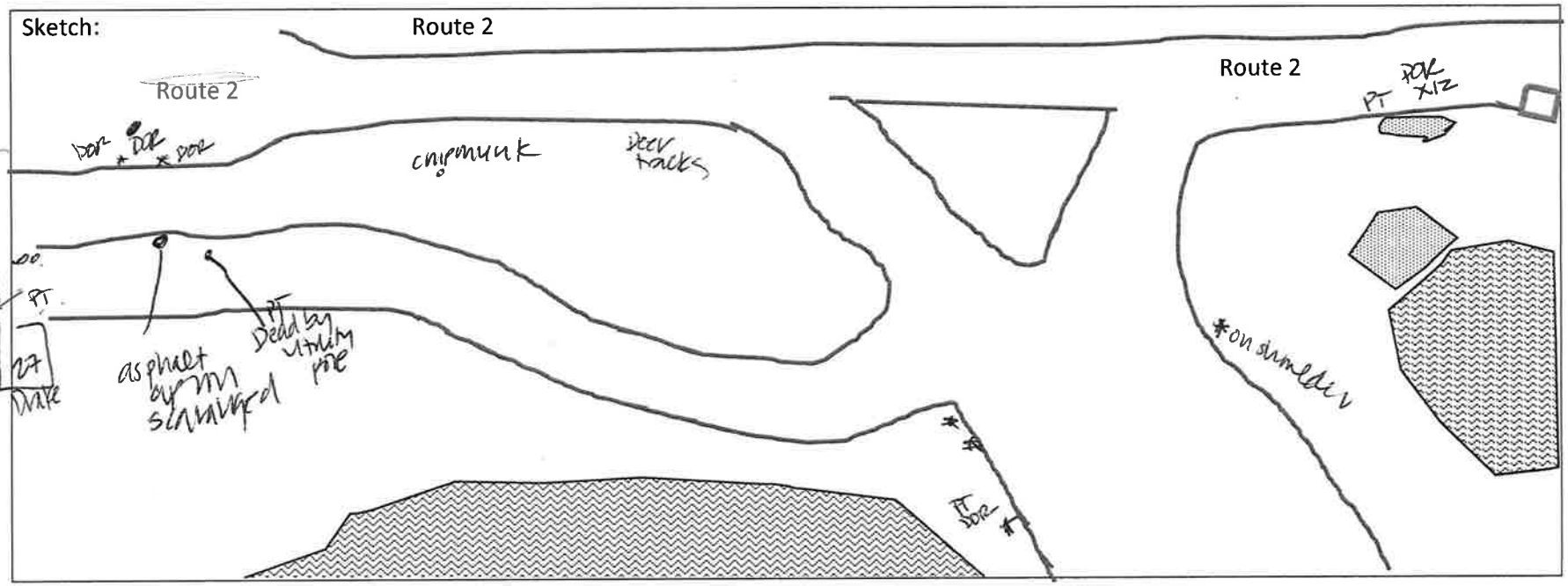

lots of bunnies by 27 Snake dead pile/ debris

MASSDOT ROUTE 2 WILDLIFE TUNNEL

ROADKILL DATASHEET

Observers(s):	PETCB	Date:	06072016	Time:	1100am	Section:	Northwest

Species:	Location:	Description:	Photo No.:	Certainty:

Sketch:

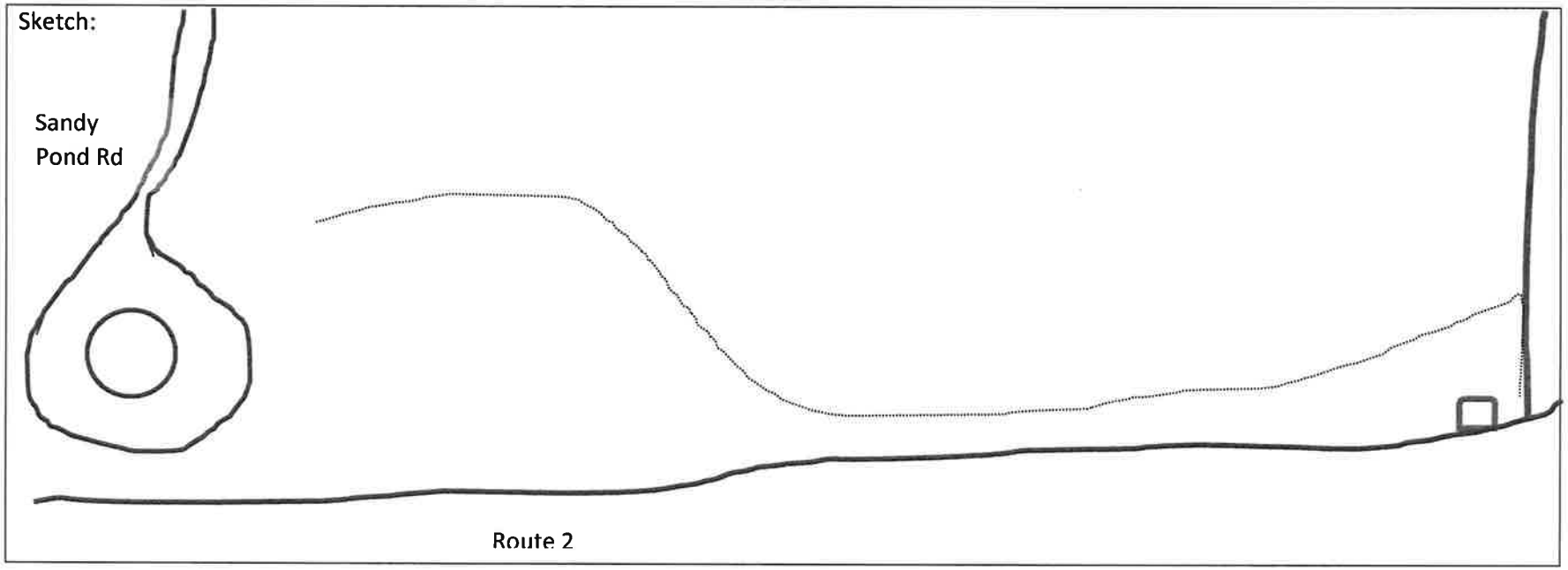

MASSDOT ROUTE 2 WILDLIFE TUNNEL

ROADKILL DATASHEET

Observers(s):	AE/CB	Date:	06/07/2016	Time:	1100 AM	Section:	Northeast

Species:	Location:	Description:	Photo No.:	Certainty:
Snapping turtle	Rt 2A to RT 2 ramp	DOR		4
raccoon	east of stream @ bank	tracks		4
deer	west of stream @ bank	track		4

Sketch:

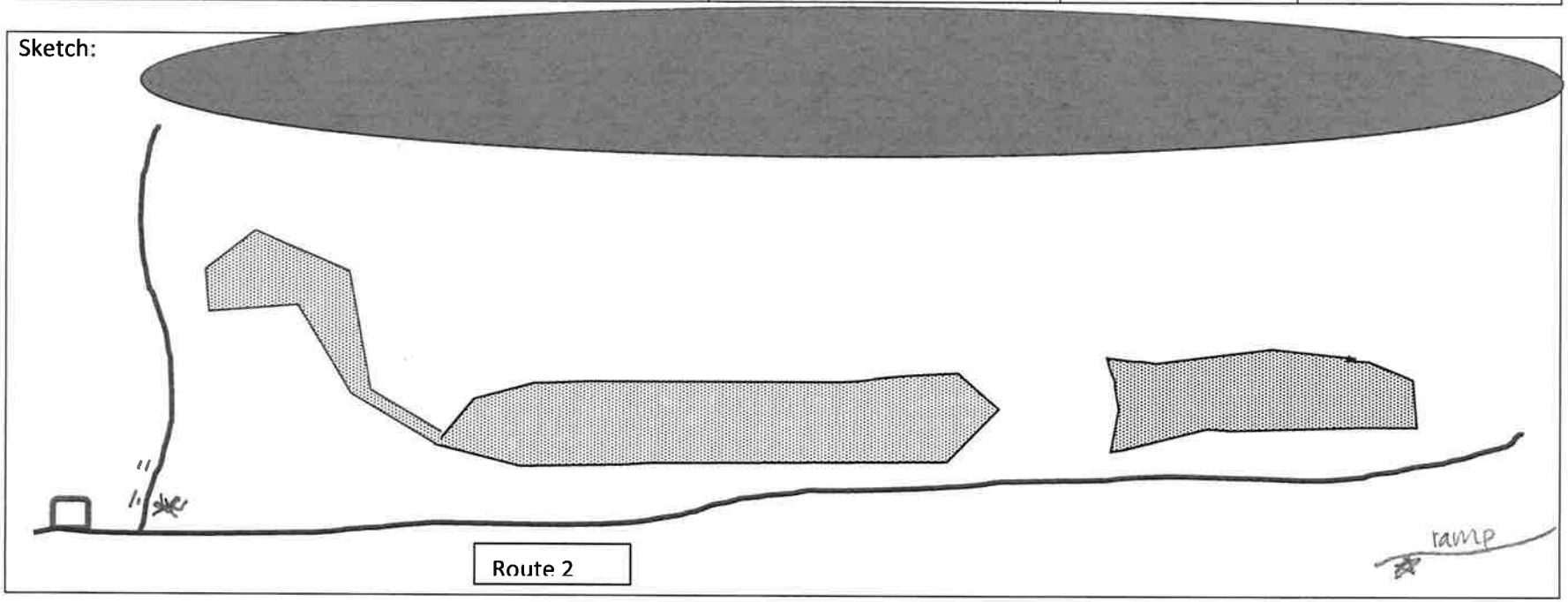

Snapping turtle

MASSDOT ROUTE 2 WILDLIFE TUNNEL

ROADKILL DATASHEET

Observers(s):	AE/CB	Date:	06072016	Time:	1130AM	Section:	Southeast

Species:	Location:	Description:	Photo No.:	Certainty:
Painted Turtle (1)	along wall	walking wall		4
Dead Painted Turtle (1)	By stream / gantelbond	flipped over & dead		4
Canada Geese	Stormwater basins	Feces & Geese		4
Snapping Turtle	By 1u/2A light	DOR		4
Pickerel Frog	grassy aka 1u/11/SE			4

Sketch:

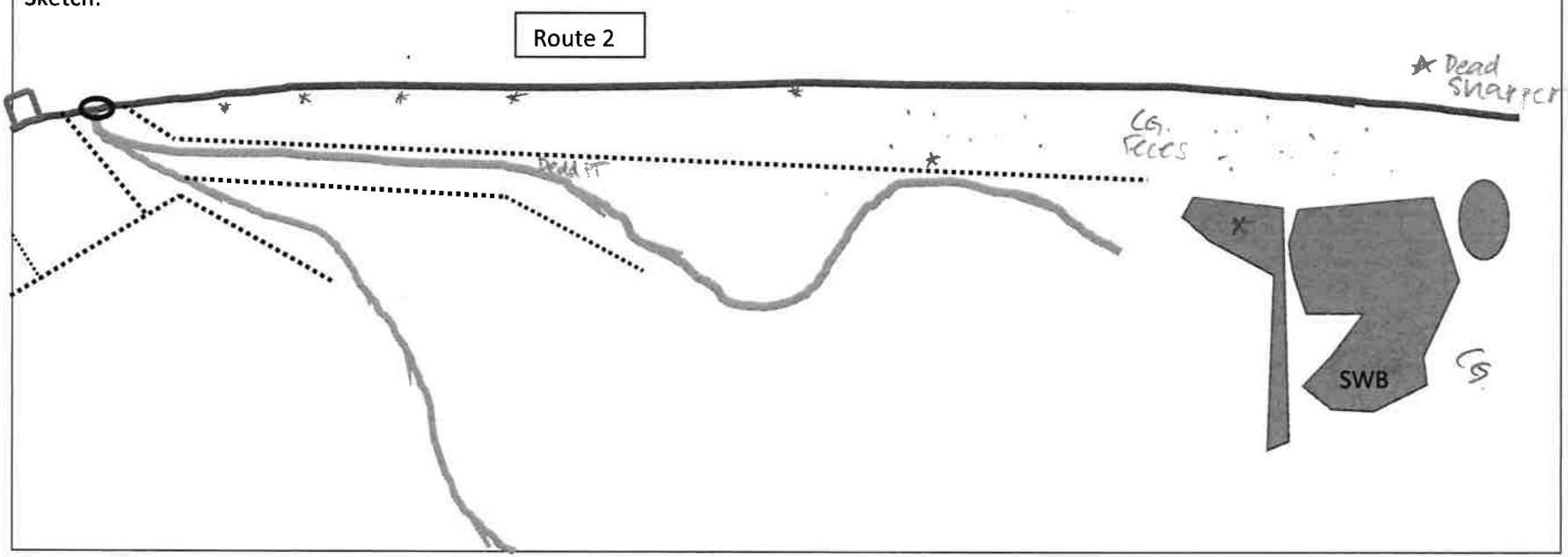

MASSDOT ROUTE 2 WILDLIFE TUNNEL

ROADKILL DATASHEET

Observers(s):	AJCB	Date:	06/07/2016	Time:	1200PM	Section:	SouthWest

Species:	Location:	Description:	Photo No.:	Certainty:
Painted Turtle	along Rt 2/ Sandy Pond	DOR (*)		4
American Toad	Drake Road	DOR		4

Sketch:

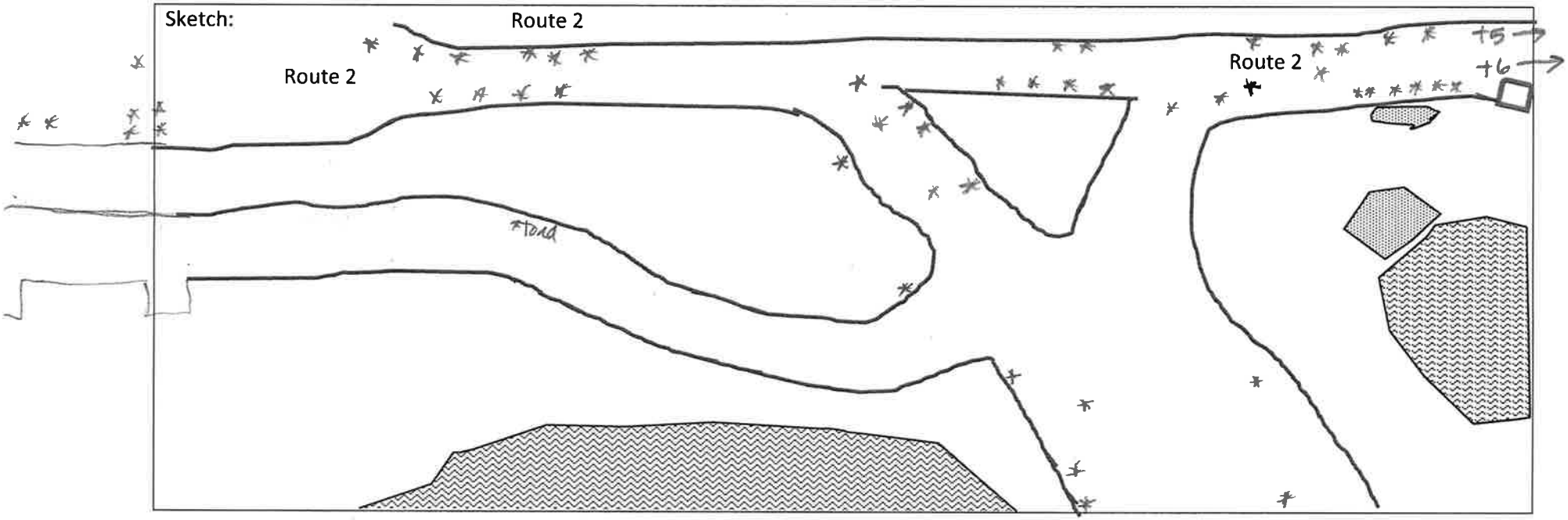

MASSDOT ROUTE 2 WILDLIFE TUNNEL

ROADKILL DATASHEET

Observers(s):	AEC	Date:	6/10/16	Time:	10:00	Section:	Northeast

Species:	Location:	Description:	Photo No.:	Certainty:
white tail deer	NO stormwater features	tracks		4
raccoon	streambank (E side)	scat / tracks		4
bird	stormwater features streambank (W)	tracks		4

Sketch:

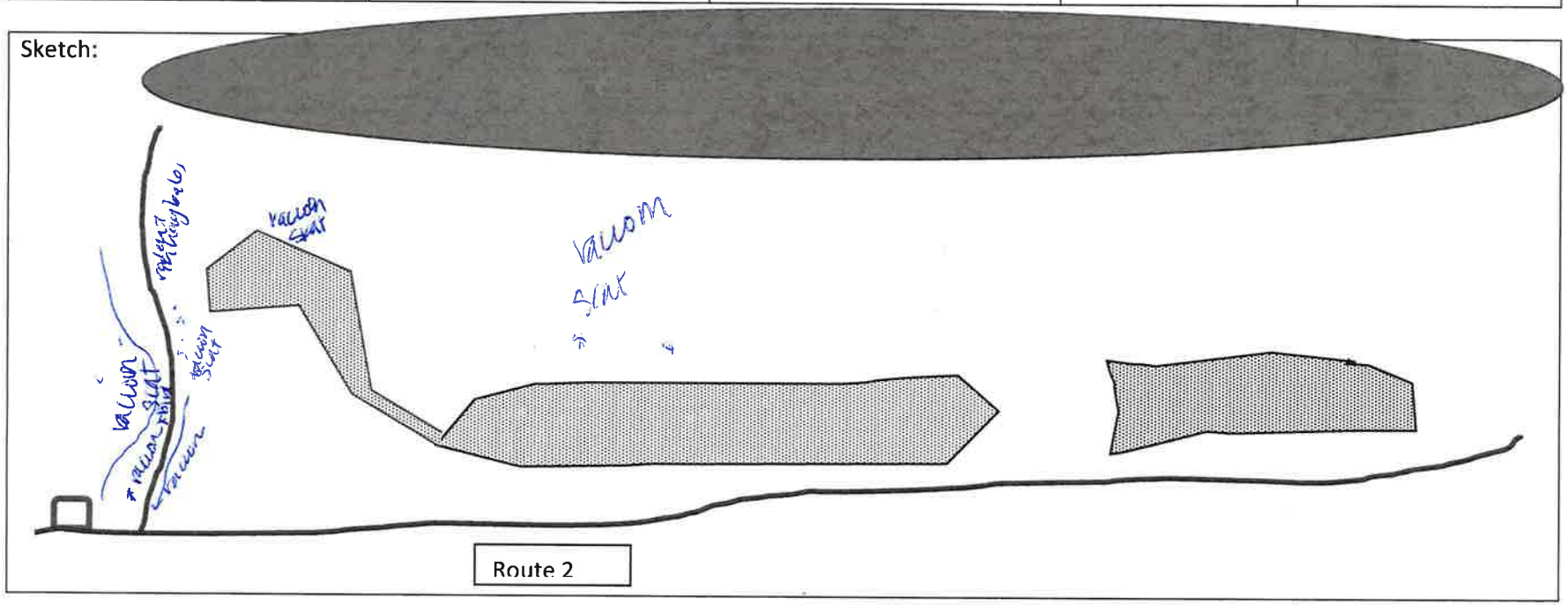

MASSDOT ROUTE 2 WILDLIFE TUNNEL

ROADKILL DATASHEET

Observers(s):	AC/CB	Date:	6/10/16	Time:	11:15	Section:	Northwest

Species:	Location:	Description:	Photo No.:	Certainty:
chipmunk/vole	entrance to tunnel(E)	[illegible]		3

Sketch:

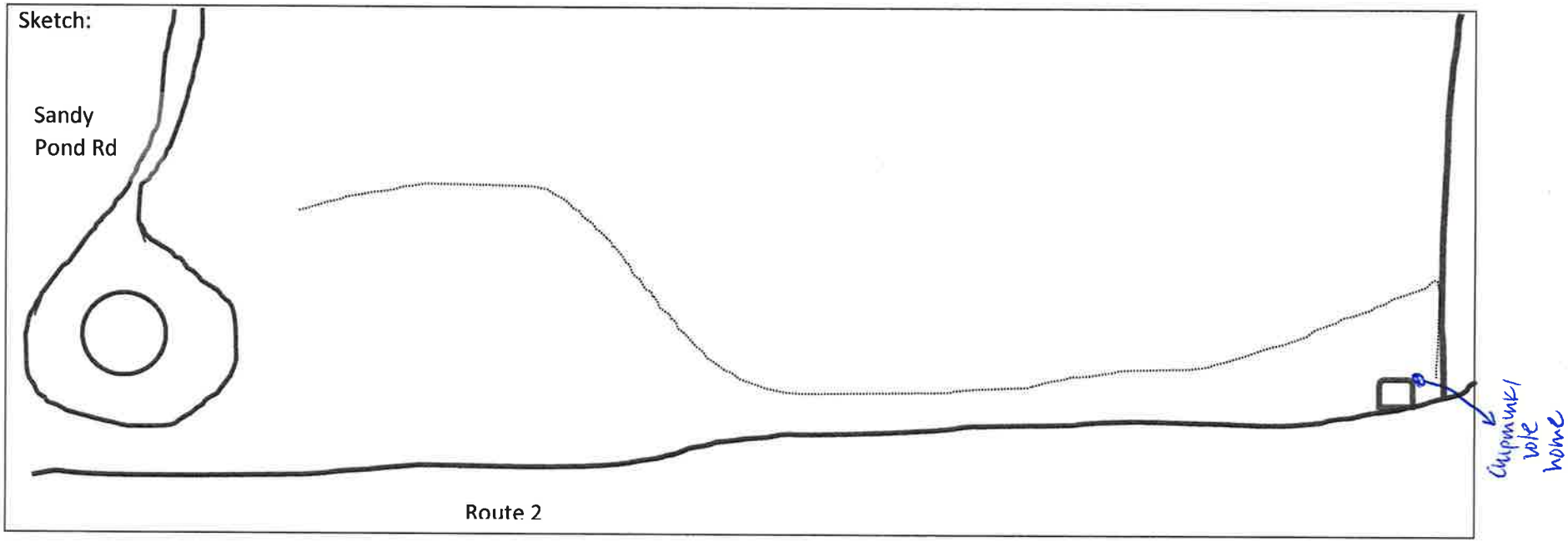

MASSDOT ROUTE 2 WILDLIFE TUNNEL

ROADKILL DATASHEET

Observers(s):	AC | CB	Date:	6/10/14	Time:	1130	Section:	Southeast

Species:	Location:	Description:	Photo No.:	Certainty:
Painted turtle (3)	along wall			4
Painted turtle (3)	stormwater basins			4

Sketch:

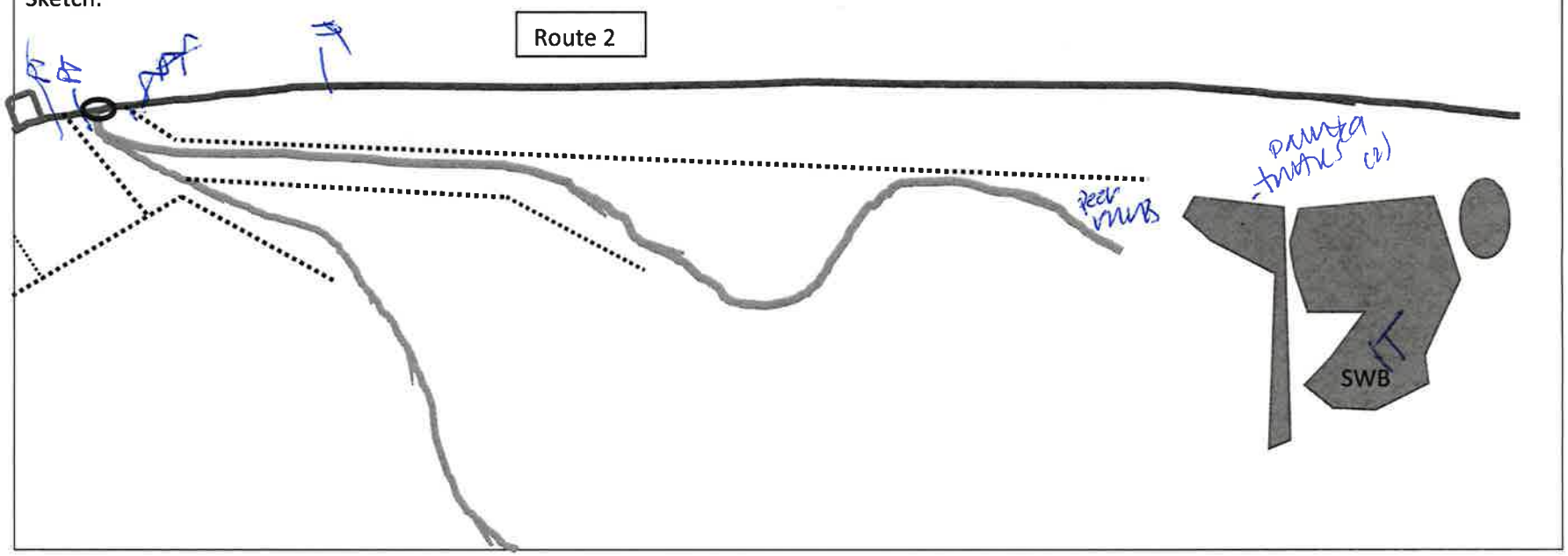

MASSDOT ROUTE 2 WILDLIFE TUNNEL

ROADKILL DATASHEET

Observers(s):	AE/CB	Date:	6/10/16	Time:	1200	Section:	SouthWest

Species:	Location:	Description:	Photo No.:	Certainty:
chipmunk	By woody pile last hunt brake Rd.	burrows/colony		4
mole	grassy roadside	dodead in grass / hat		4

Sketch:

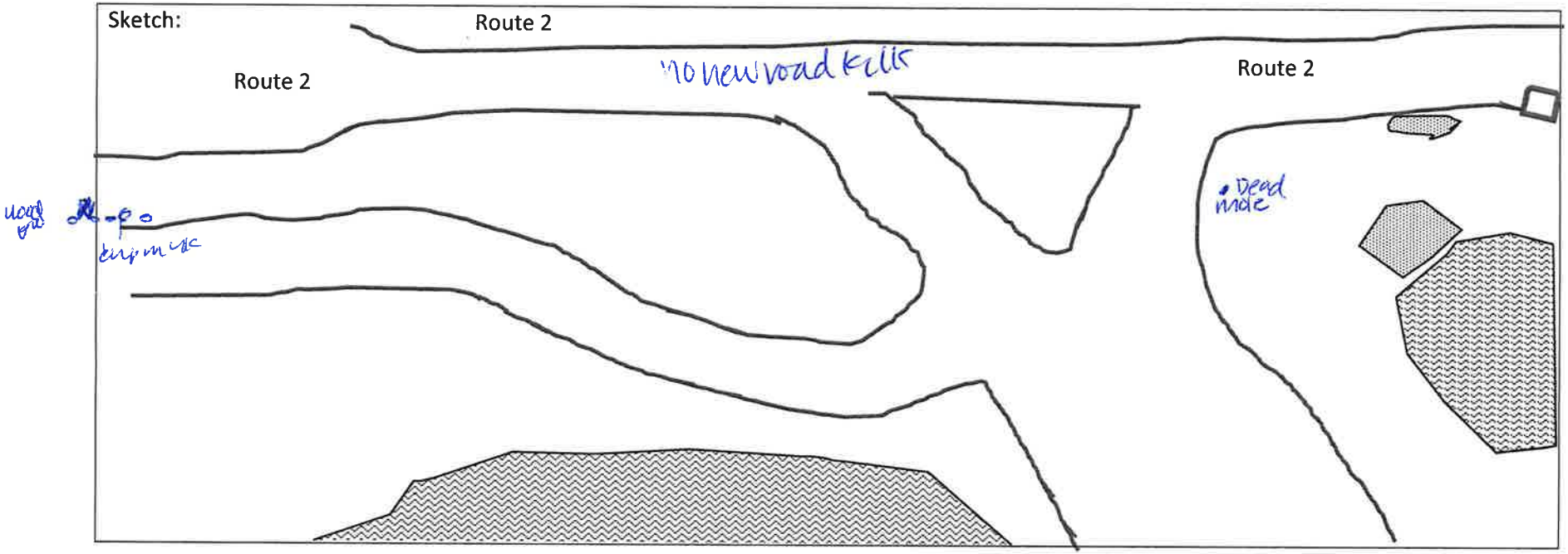

MASSDOT ROUTE 2 WILDLIFE TUNNEL

ROADKILL DATASHEET

Observers(s):	al/CB	Date:	June 14, 2016	Time:	1100am	Section:	Northeast

Species:	Location:	Description:	Photo No.:	Certainty:
Raccoon ~~Garter snake~~ ~~Painted turtle~~	-Stormwater features -grassy area above stormwater feature	Scat		4

Sketch:

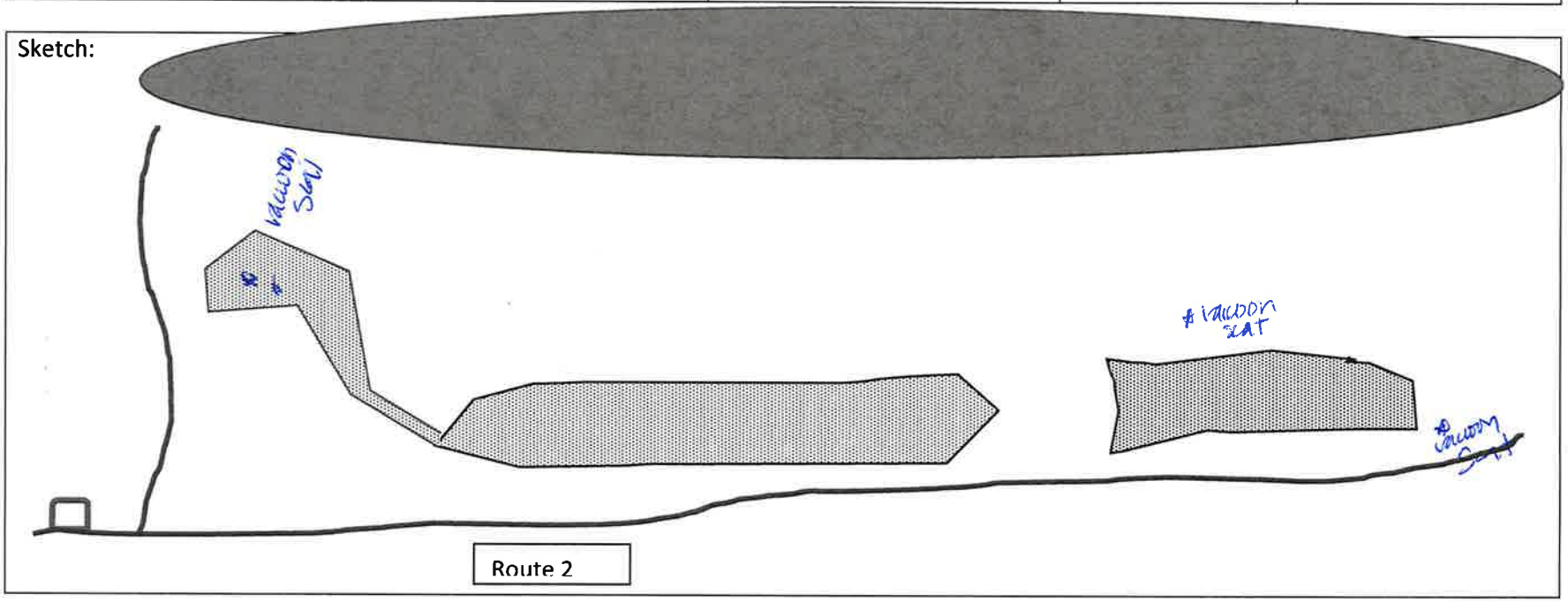

Stream area & general disturbed
Silt fence / haybale removal

MASSDOT ROUTE 2 WILDLIFE TUNNEL

ROADKILL DATASHEET

Observers(s):	AeCB	Date:	June 14, 2016	Time:	1130 AM	Section:	Northwest

Species:	Location:	Description:	Photo No.:	Certainty:
Raccoon	Stream bank	tracks		4
turkey	stream bank	tracks		4

Sketch:



MASSDOT ROUTE 2 WILDLIFE TUNNEL

ROADKILL DATASHEET

Observers(s):		Date:		Time:		Section:	Southeast

Species:	Location:	Description:	Photo No.:	Certainty:
Painted turtle (4)	entrance tunnel & (5) stormwater fans			4
Garter snake	edge of wall			4
white tail deer	stream bank			4

Sketch:

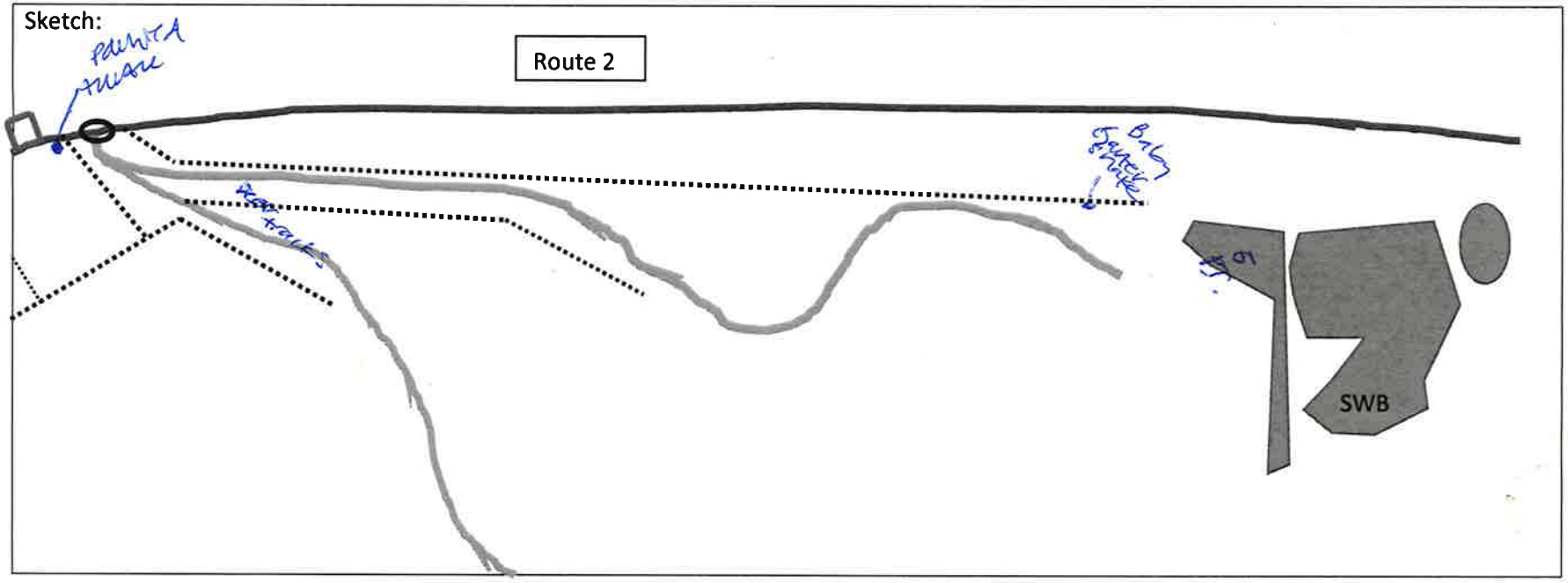

MASSDOT ROUTE 2 WILDLIFE TUNNEL

ROADKILL DATASHEET

Observers(s):	AE/CB	Date:	6/14/16	Time:	12:00pm	Section:	SouthWest

Species:	Location:	Description:	Photo No.:	Certainty:
Painted turtle (3)	2: Sandy Pond Road 1:4.2E	DOR		4

Sketch:

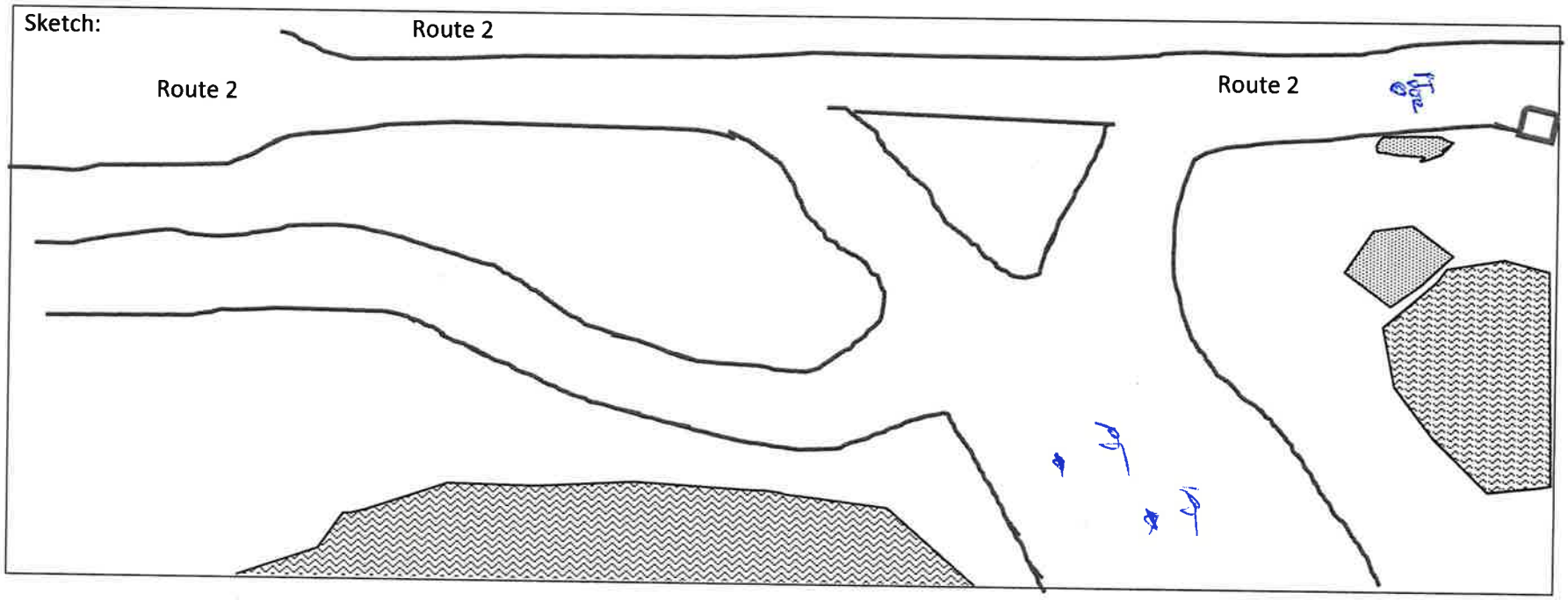

MASSDOT ROUTE 2 WILDLIFE TUNNEL

ROADKILL DATASHEET

Observers(s):	AE/CB	Date:	6/17/2016	Time:	1145	Section:	Northeast

Species:	Location:	Description:	Photo No.:	Certainty:
Garter Snake (2)	Stream bank	one alive/one dead		4
Pickerell Frog	stream bank			4

Sketch:

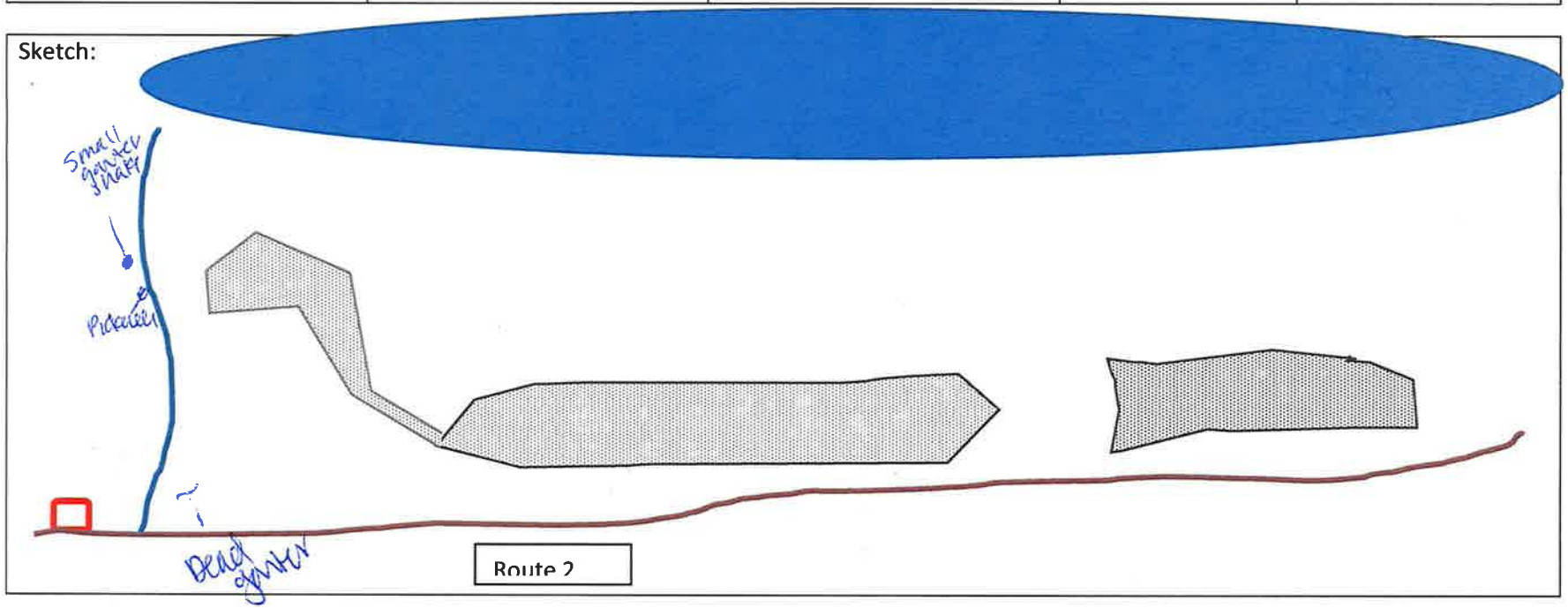

MASSDOT ROUTE 2 WILDLIFE TUNNEL

ROADKILL DATASHEET

Observers(s):	ae/cB	Date:	6/17/2016	Time:	1100am	Section:	Northwest

Species:	Location:	Description:	Photo No.:	Certainty:
n/a				

Sketch:



MASSDOT ROUTE 2 WILDLIFE TUNNEL

ROADKILL DATASHEET

Observers(s):	AE/CB	Date:	6/17/16	Time:	1200	Section:	Southeast

Species:	Location:	Description:	Photo No.:	Certainty:
raccoon	grass edge of Rt 2 retaining wall			4
Painted Turtle	stormwater basin	in water (≈6)		4
Geese Canadian	stormwater basin	in grassy area w/ young (≈12)		4

Sketch:

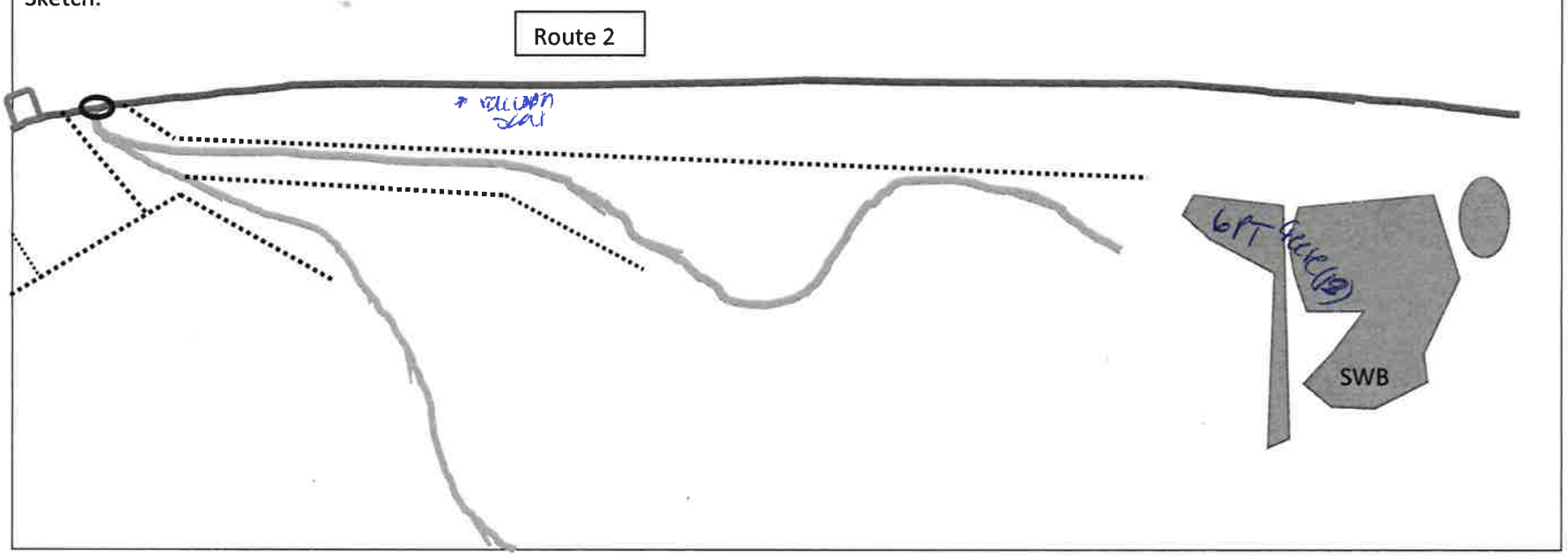

MASSDOT ROUTE 2 WILDLIFE TUNNEL

ROADKILL DATASHEET

Observers(s):	AE\CB	Date:	6\17\2016	Time:	1215	Section:	SouthWest

Species:	Location:	Description:	Photo No.:	Certainty:
Painted Turtle (2)	Rt 2	DOR		4
Water Snake	Rt 2	DOR		3
Chipmunk	Sandy Plain Road	DOR		4

Sketch:

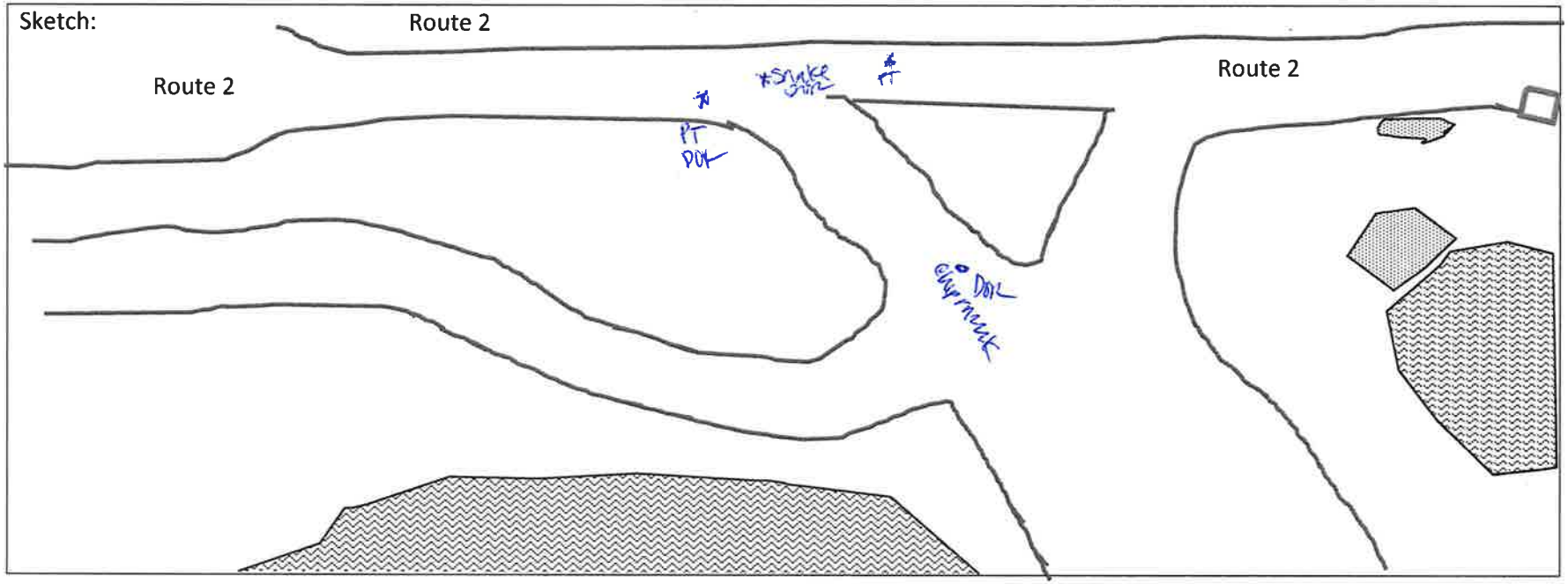

MASSDOT ROUTE 2 WILDLIFE TUNNEL

ROADKILL DATASHEET

Observers(s):	AE, TP	Date:	6/21/16	Time:	840	Section:	Northeast

Species:	Location:	Description:	Photo No.:	Certainty:
vident	bank of stream under pitt metstraw			4
racoon	scat all over			4

Sketch:

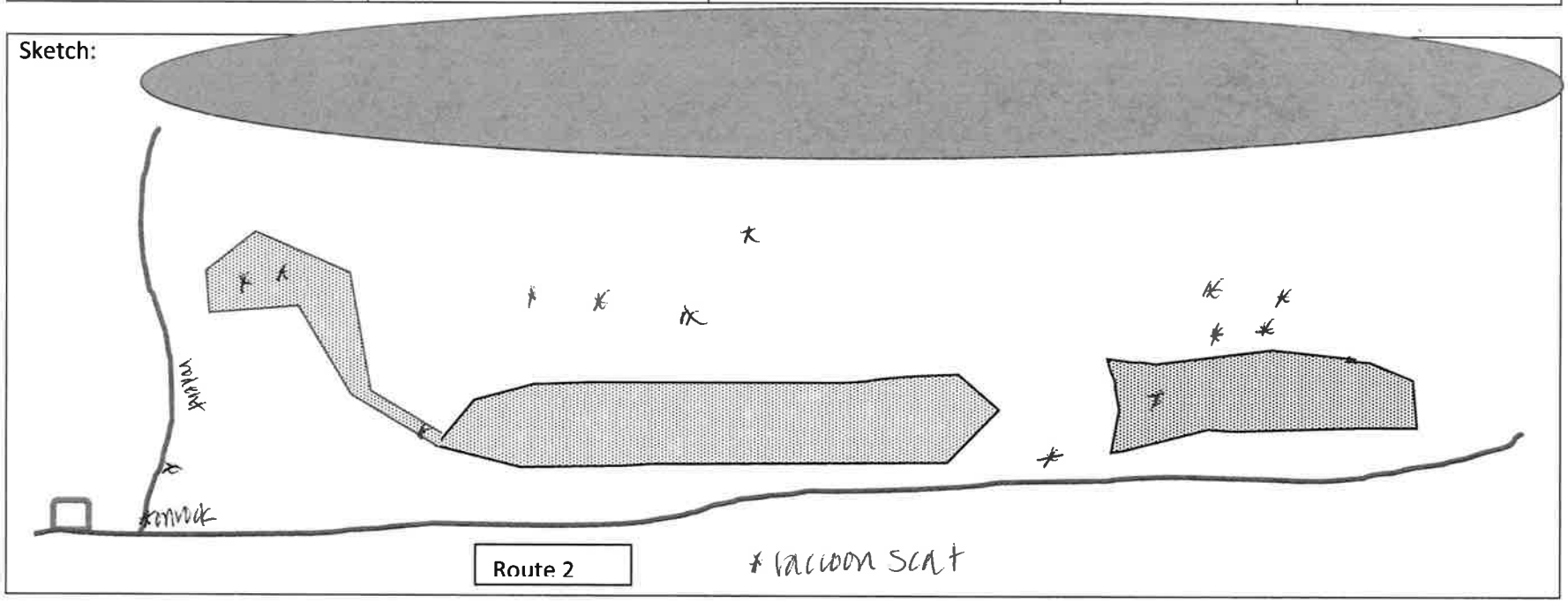

MASSDOT ROUTE 2 WILDLIFE TUNNEL

ROADKILL DATASHEET

Observers(s):	AL | TP	Date:	6/21/16	Time:	815	Section:	Northwest

Species:	Location:	Description:	Photo No.:	Certainty:
rodent	-seat on fence post -dead | dried up just skin & bones -alive underneath litter (2)			4 4
garter snake	-side of Rt 2	aggressive, likely grand		4
chipmunk	-along silt fence edge			

Sketch:

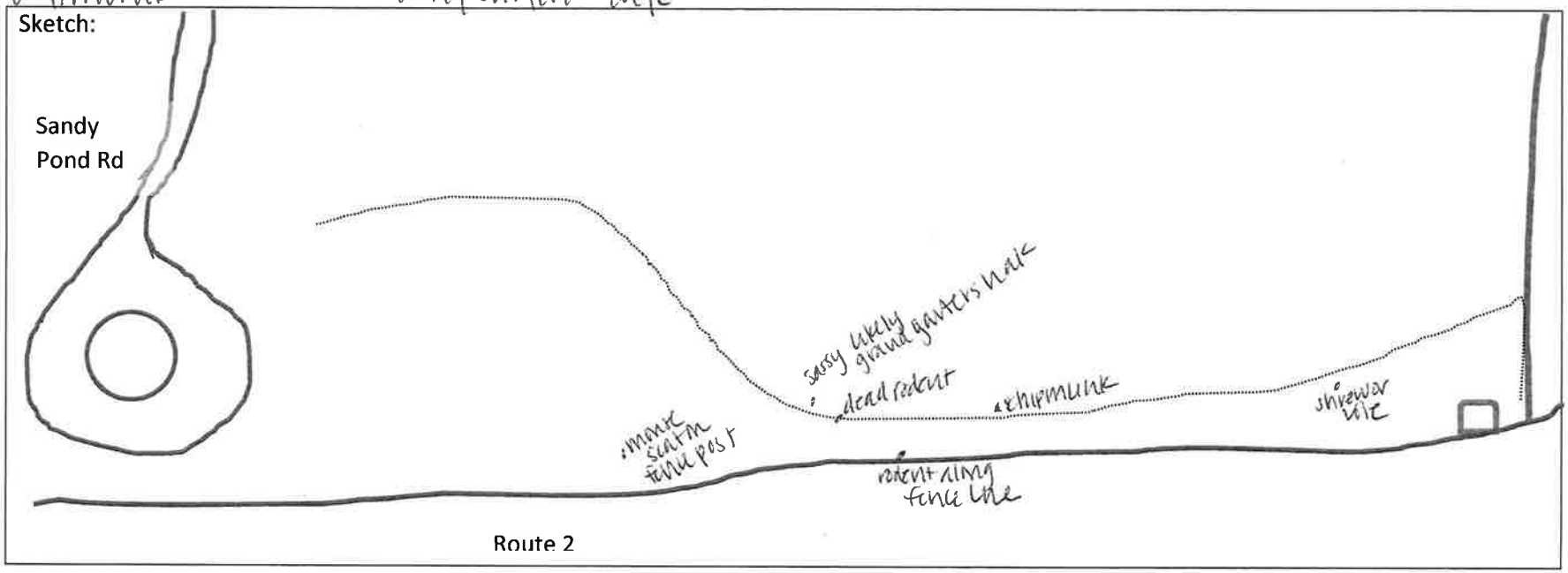

MASSDOT ROUTE 2 WILDLIFE TUNNEL

ROADKILL DATASHEET

Observers(s):	AE/TP	Date:	6/21/16	Time:	900	Section:	Southeast

Species:	Location:	Description:	Photo No.:	Certainty:
painted turtles	1 by entrance to corridor ivy wall			4
rodent	3 in stormwater feature edge of wall; into drain pipe			4
toadlets	by wetland & SW features	lots of them!		4

Sketch:

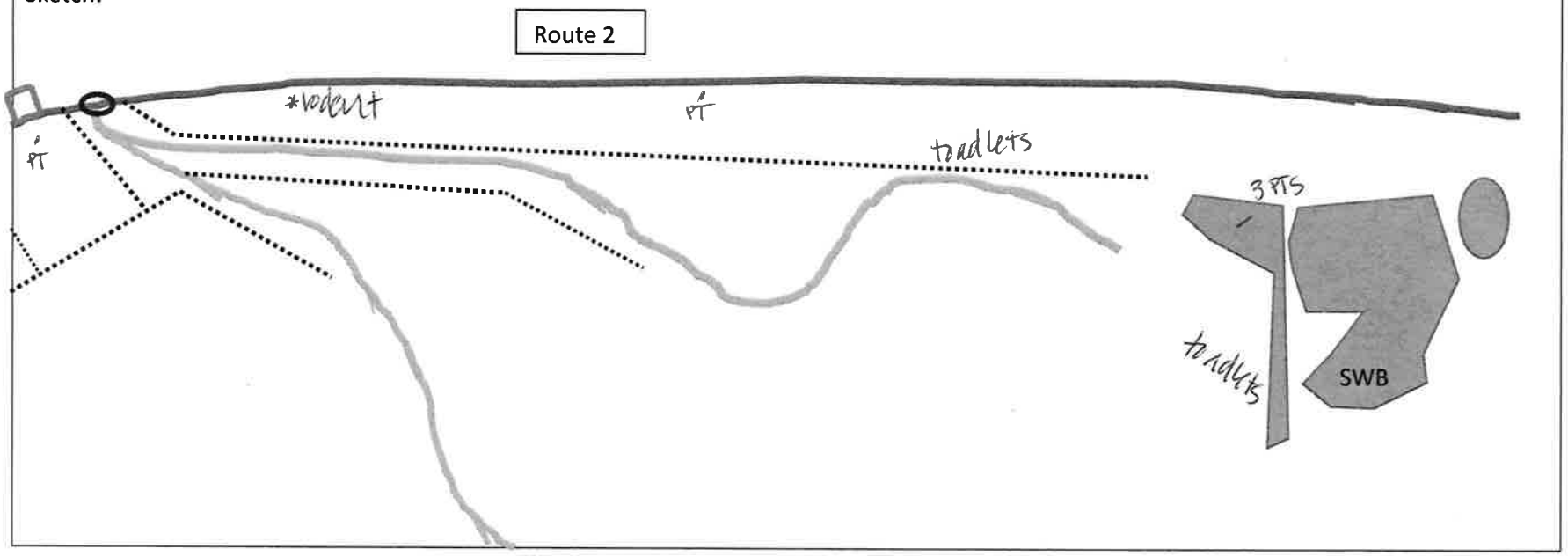

MASSDOT ROUTE 2 WILDLIFE TUNNEL

ROADKILL DATASHEET

Observers(s):	AL / TP	Date:	6/21/16	Time:	930	Section:	SouthWest

Species:	Location:	Description:	Photo No.:	Certainty:
Gartersnake	end of Drake Rd	young / alive		4
Painted Turtle (3)	end of Drake Rd (1) Sandy Plain (2)	DOR		4
Painted Turtle (2)	side of Rt 2 / side of Sandy Plain	alive, moved to safety		4

Sketch:

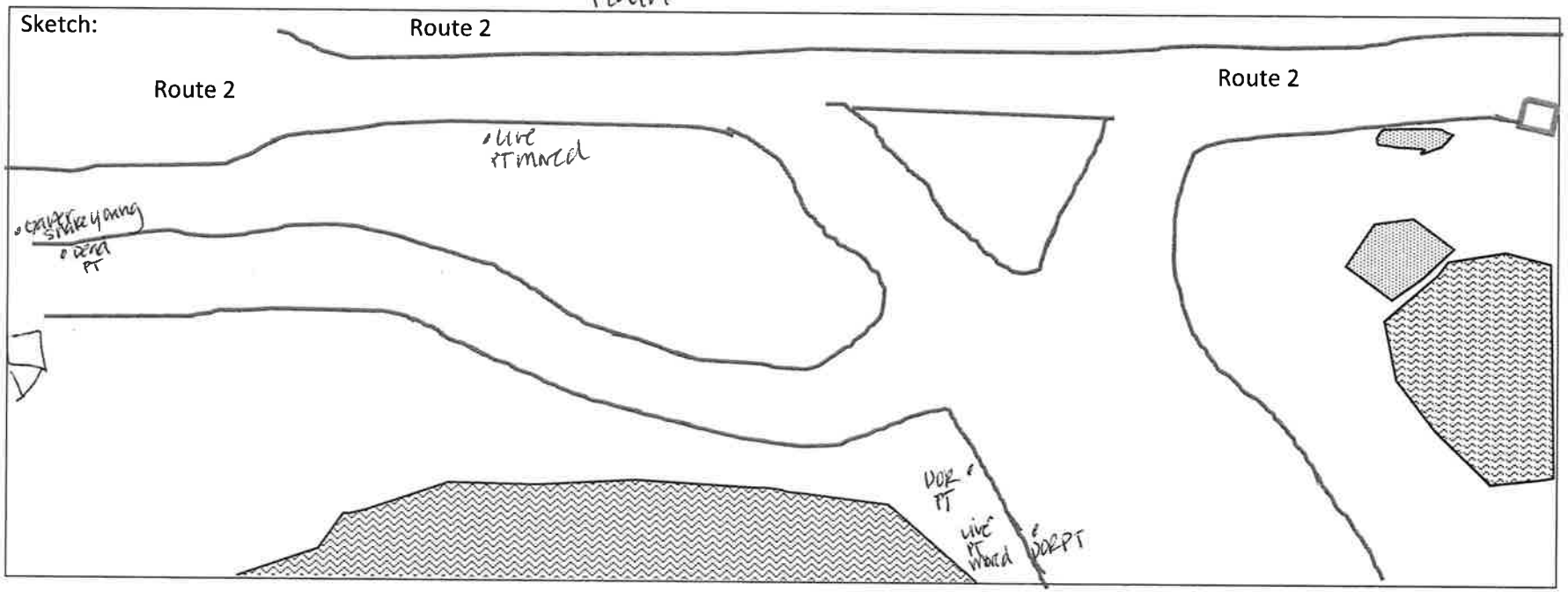

MASSDOT ROUTE 2 WILDLIFE TUNNEL

ROADKILL DATASHEET

Observers(s):	C. Bernier, T. Portante	Date:	24 Jun 2016	Time:	1135	Section:	Northeast

	Species:	Location:	Description:	Photo No.:	Certainty:
1)	Voles	hillslopes adj to stormwater features	- 3 ind & multiple burrows	NA	4
2)	Raccoon	W portion of Terrace	- Poo	NA	4

Sketch:

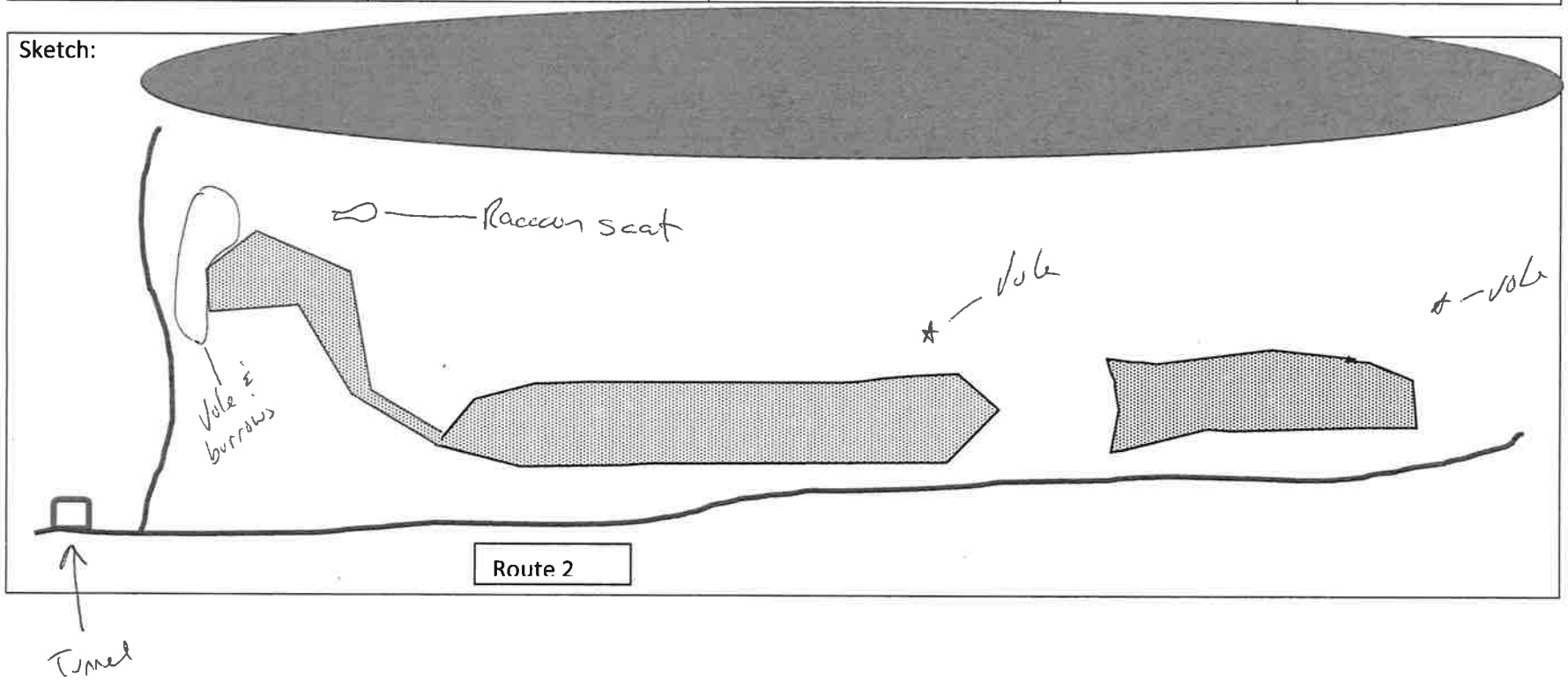

MASSDOT ROUTE 2 WILDLIFE TUNNEL

ROADKILL DATASHEET

Observers(s):	C. Bernin, T. Portante	Date:	24-Jun-2016	Time:	1145	Section:	Northwest

Species:	Location:	Description:	Photo No.:	Certainty:
Vole (2 ind)	Hillslopes	2 individuals	NA	4

Sketch:

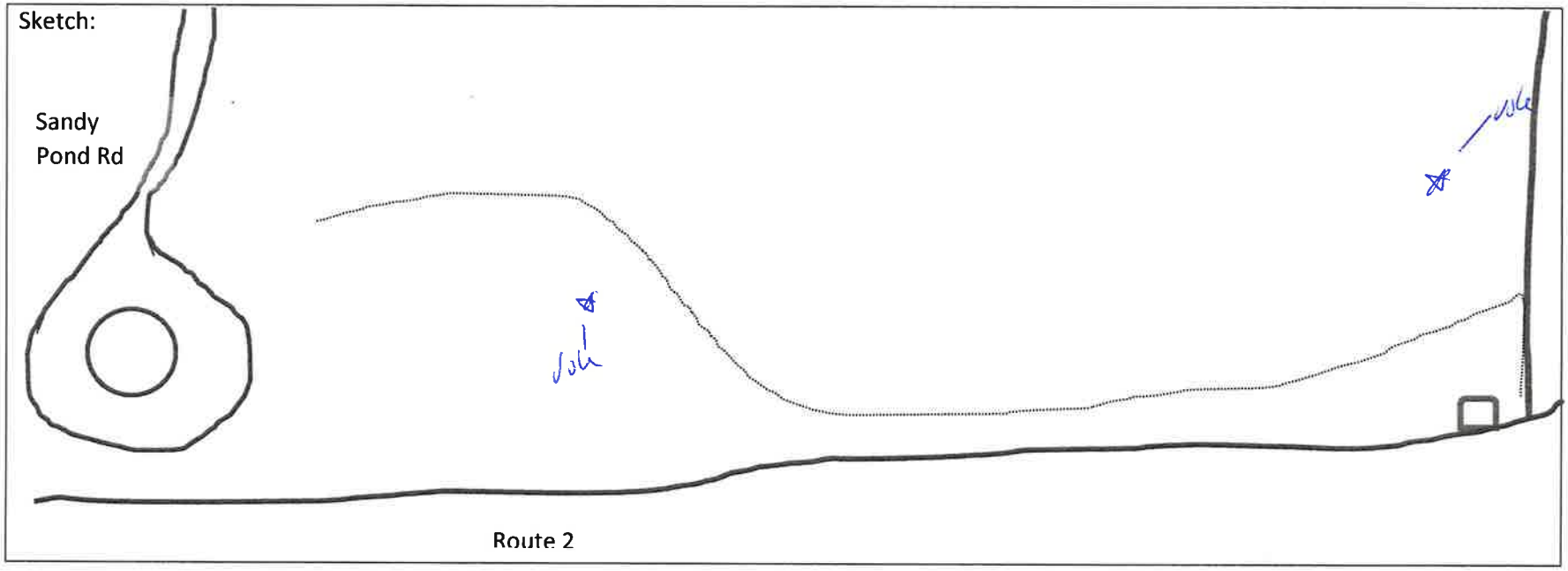

MASSDOT ROUTE 2 WILDLIFE TUNNEL

ROADKILL DATASHEET

Observers(s):	C. Bernier, T. Portante	Date:	24-Jun 2016	Time:	1155	Section:	Southeast

Species:	Location:	Description:	Photo No.:	Certainty:
Raccoon	-N of stream, W of stormwater pond	- 2 piles of poo	- NA -	4

Sketch:

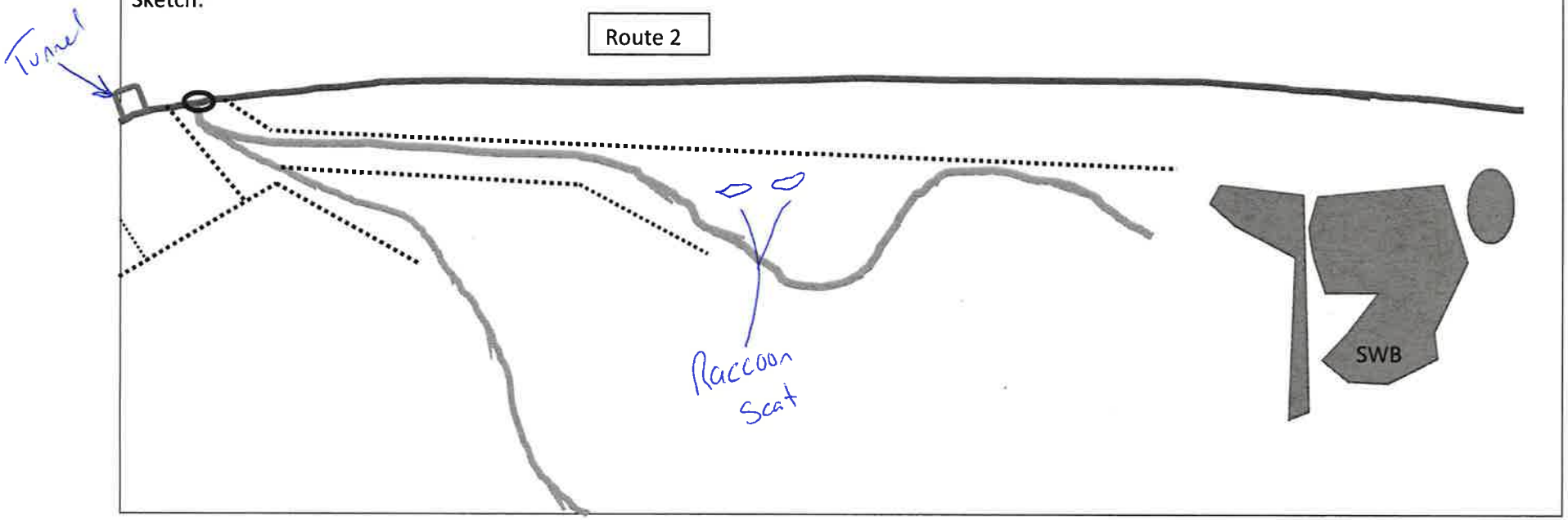

MASSDOT ROUTE 2 WILDLIFE TUNNEL

ROADKILL DATASHEET

Observers(s):	C. Bernier, T. Portante	Date:	24 - Jun - 2016	Time:	1210	Section:	SouthWest

Species:	Location:	Description:	Photo No.:	Certainty:
– None –				

Sketch:

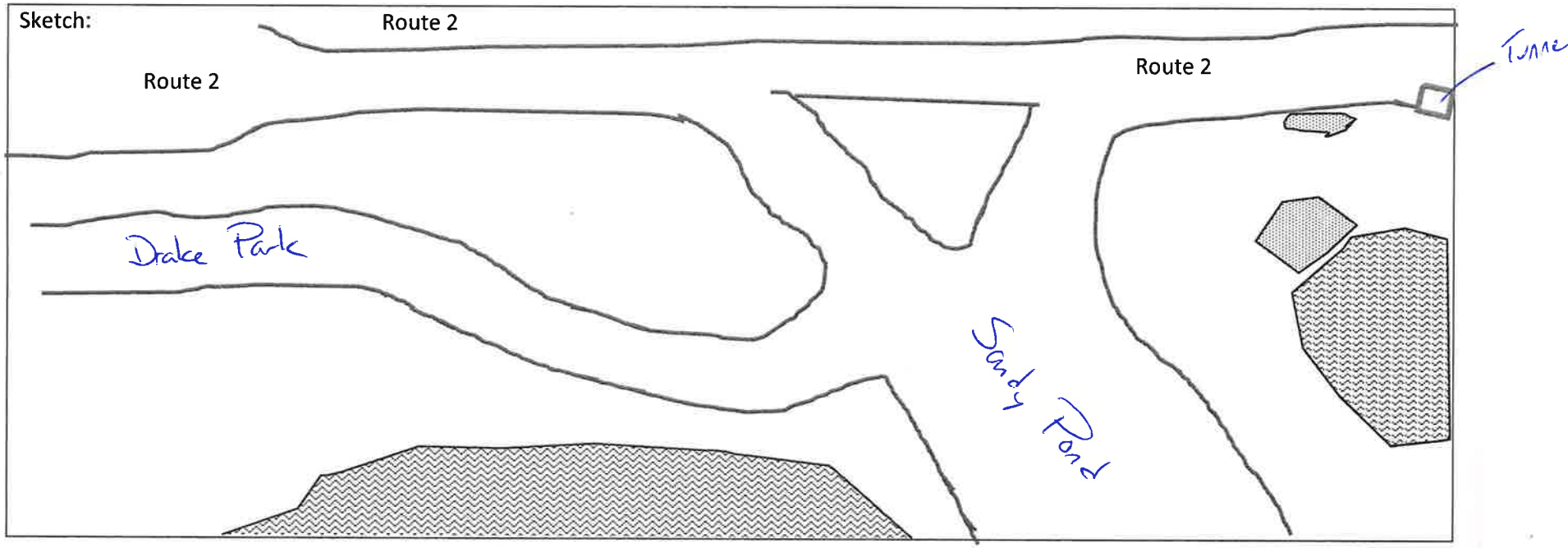

MASSDOT ROUTE 2 WILDLIFE TUNNEL

ROADKILL DATASHEET

Observers(s):	AE/CB	Date:	June 28, 2016	Time:	945am	Section:	Northeast

Species:	Location:	Description:	Photo No.:	Certainty:
Pickerrel Frog	edge of stream	scat		4
Raccoon	stream bank above SW features	scat		4
Feather (unID Bird)	edge of 500' transect			2

Sketch:

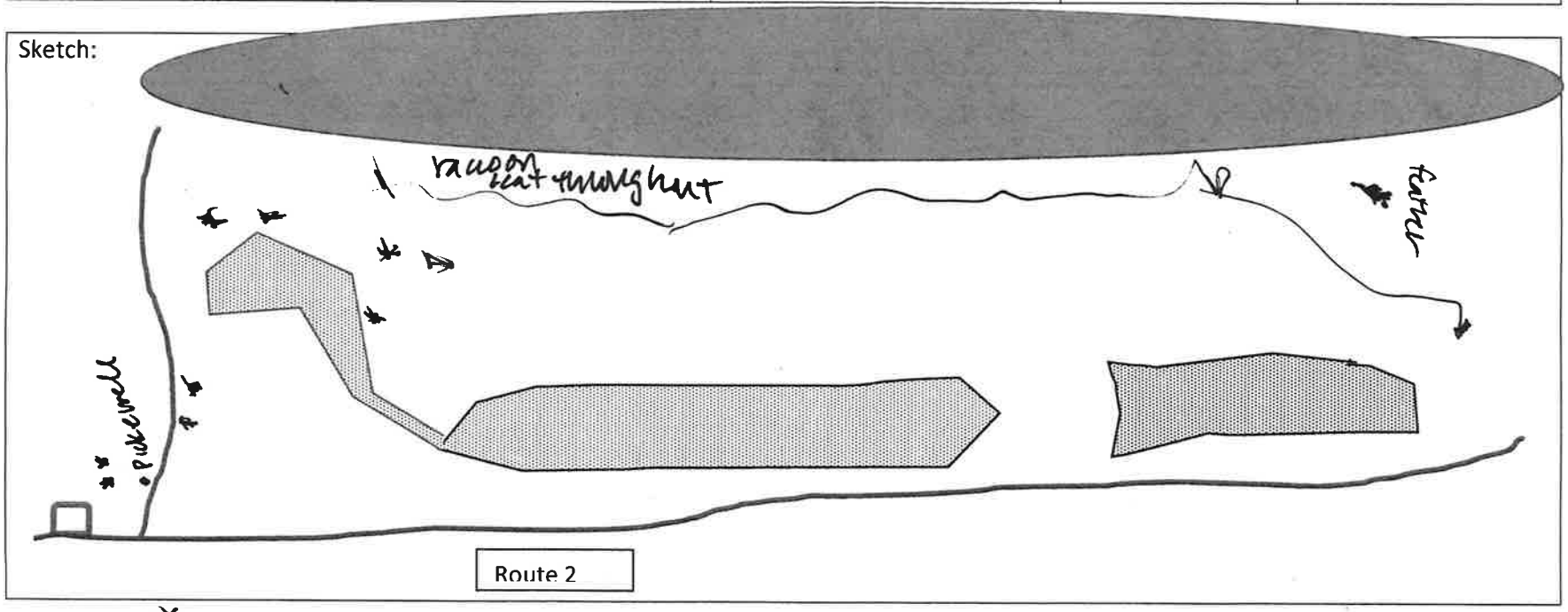

raccoon scat

MASSDOT ROUTE 2 WILDLIFE TUNNEL

ROADKILL DATASHEET

Observers(s):	AE/CB	Date:	June 28, 2016	Time:	1000am	Section:	Northwest

Species:	Location:	Description:	Photo No.:	Certainty:
Vole	edge of woods	vole tunnel		4
	edge of chainlink fence by road	vole		4
	along grassy slope	vole tunnel		4

Sketch:



MASSDOT ROUTE 2 WILDLIFE TUNNEL

ROADKILL DATASHEET

Observers(s):	ae/CB	Date:	June 28, 2016	Time:	1030am	Section:	Southeast

Species:	Location:	Description:	Photo No.:	Certainty:
Painted Turtle	1 along wall edge/ 142			4
	3 stormwater feature			4

Sketch:

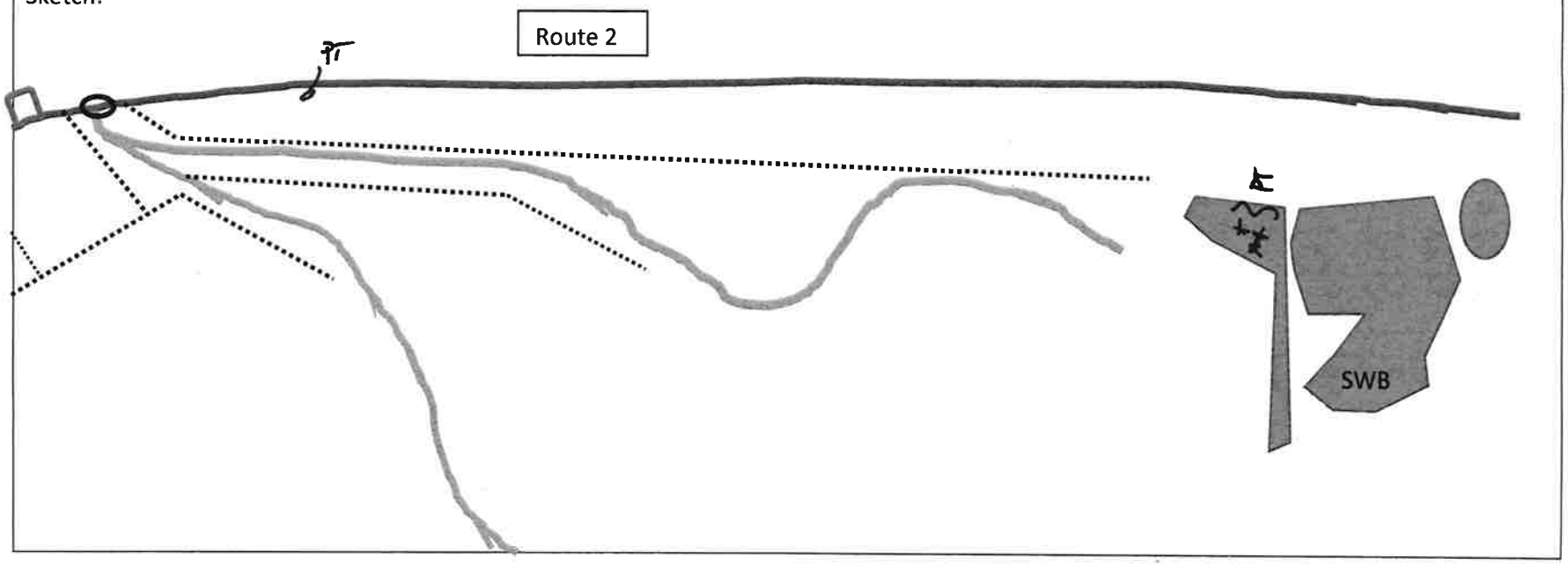

MASSDOT ROUTE 2 WILDLIFE TUNNEL

ROADKILL DATASHEET

Observers(s):	AC/CB	Date:	June 23, 2016	Time:	915am	Section:	SouthWest

Species:	Location:	Description:	Photo No.:	Certainty:
Mourning Dove	Side of Rt 2	DOR		4

Sketch:

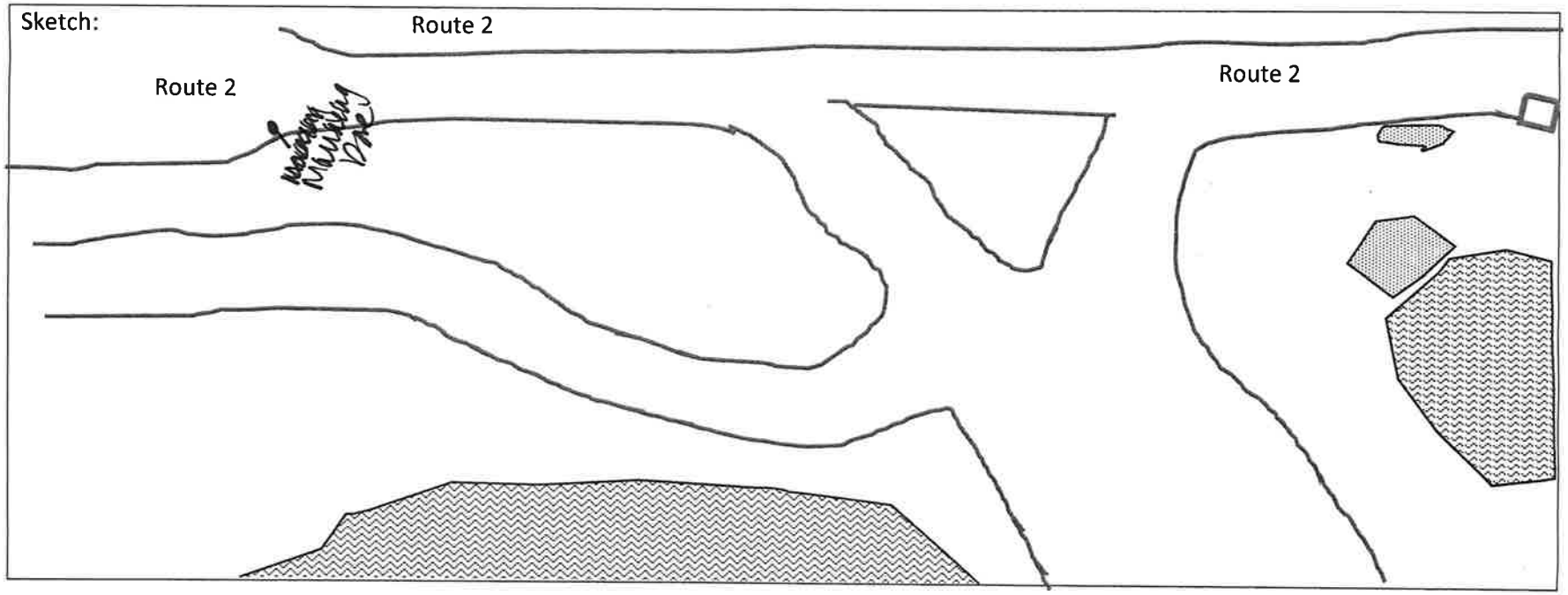

MASSDOT ROUTE 2 WILDLIFE TUNNEL

ROADKILL DATASHEET

Observers(s):	ae/CB	Date:	7/1/2016	Time:	730	Section:	Northeast

Species:	Location:	Description:	Photo No.:	Certainty:
raccoon white tail deer voles	stormwater/rocky slope	- along edge of subbasins scats - scat in stormwater basin - adult in wetland - 3 dens/homes		4 4 4 4

Sketch:

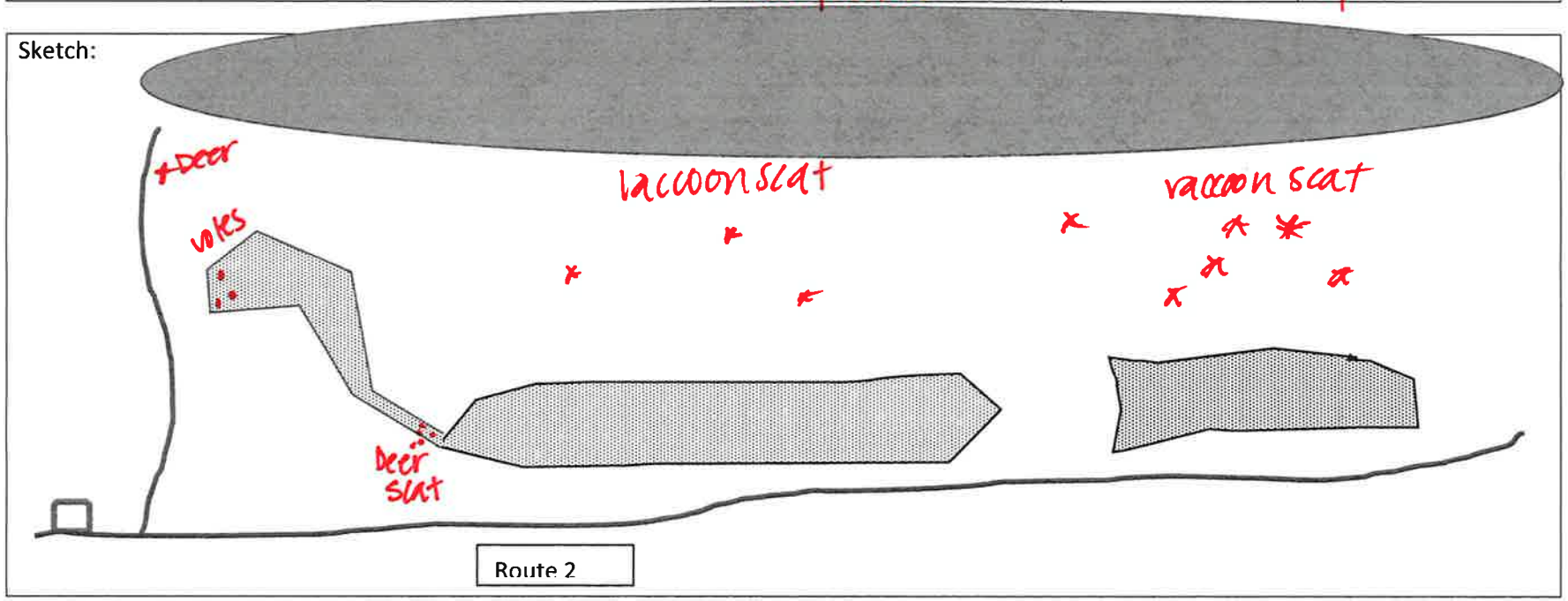

MASSDOT ROUTE 2 WILDLIFE TUNNEL

ROADKILL DATASHEET

Observers(s):	AC/CB	Date:	7/1/2016	Time:	800	Section:	Northwest

Species:	Location:	Description:	Photo No.:	Certainty:
vole	along chainlink fence 14.2	running around		4

Sketch:



MASSDOT ROUTE 2 WILDLIFE TUNNEL

ROADKILL DATASHEET

Observers(s):	ae/CB	Date:	7/1/16	Time:	000	Section:	Southeast

Species:	Location:	Description:	Photo No.:	Certainty:
Painted turtle	edge of wall SWBdrn	walking. swimming		4 4
raccoon scat	edge of stream/BWW	very large		4

Sketch:

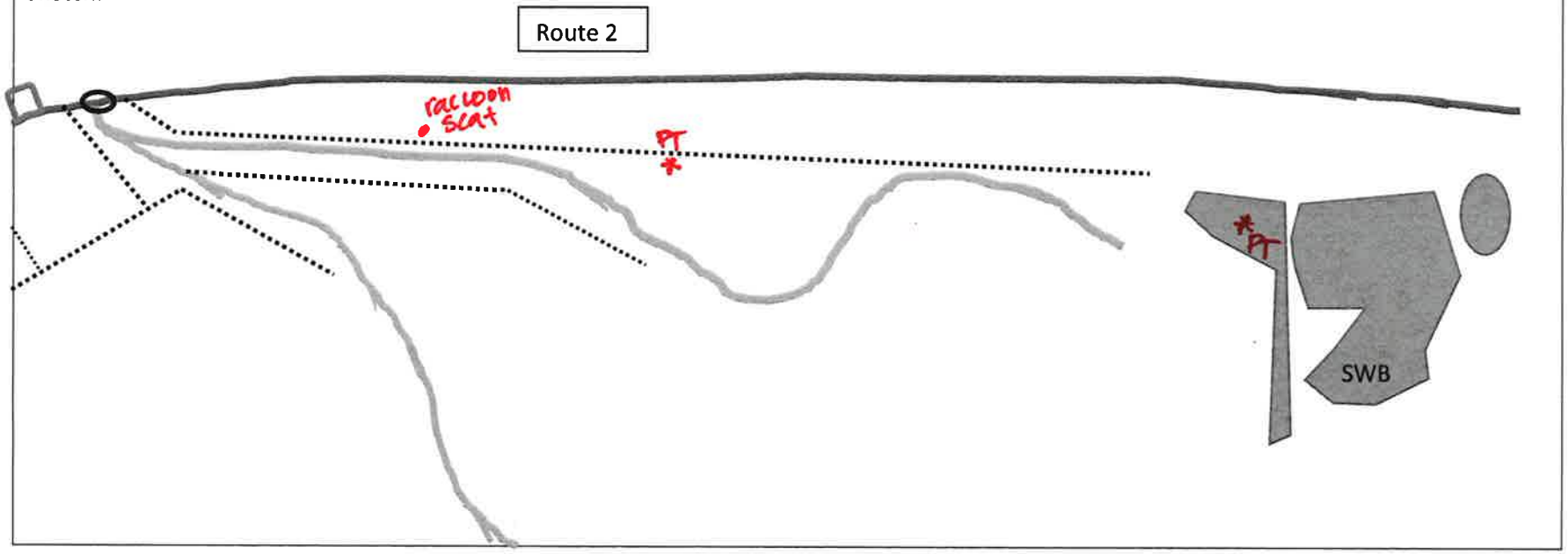

MASSDOT ROUTE 2 WILDLIFE TUNNEL

ROADKILL DATASHEET

Observers(s):	GE/CB	Date:	7/1/16	Time:	830	Section:	SouthWest

Species:	Location:	Description:	Photo No.:	Certainty:
Hawk	edge of sandy Pt by A2 ramp	Pellets		4
Painted turtle	DOR Pt. 2	DOR		4
A. toad	DOR Drake Rd.	DOR		4

Sketch:

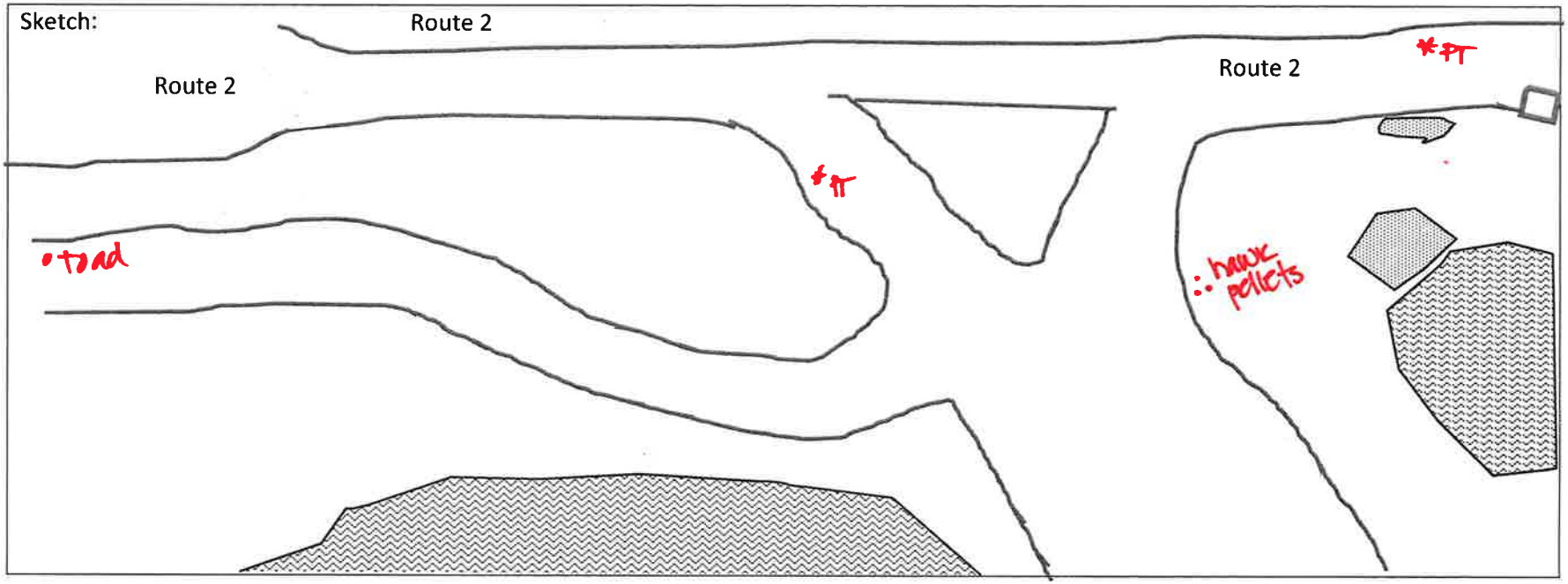

MASSDOT ROUTE 2 WILDLIFE TUNNEL

ROADKILL DATASHEET

Observers(s):	AC/TP	Date:	7/05/2016	Time:	830am	Section:	Northeast

Species:	Location:	Description:	Photo No.:	Certainty:
white tail deer raccoon	see below see below (scattered throughout)	scat scat		4 4

Sketch:

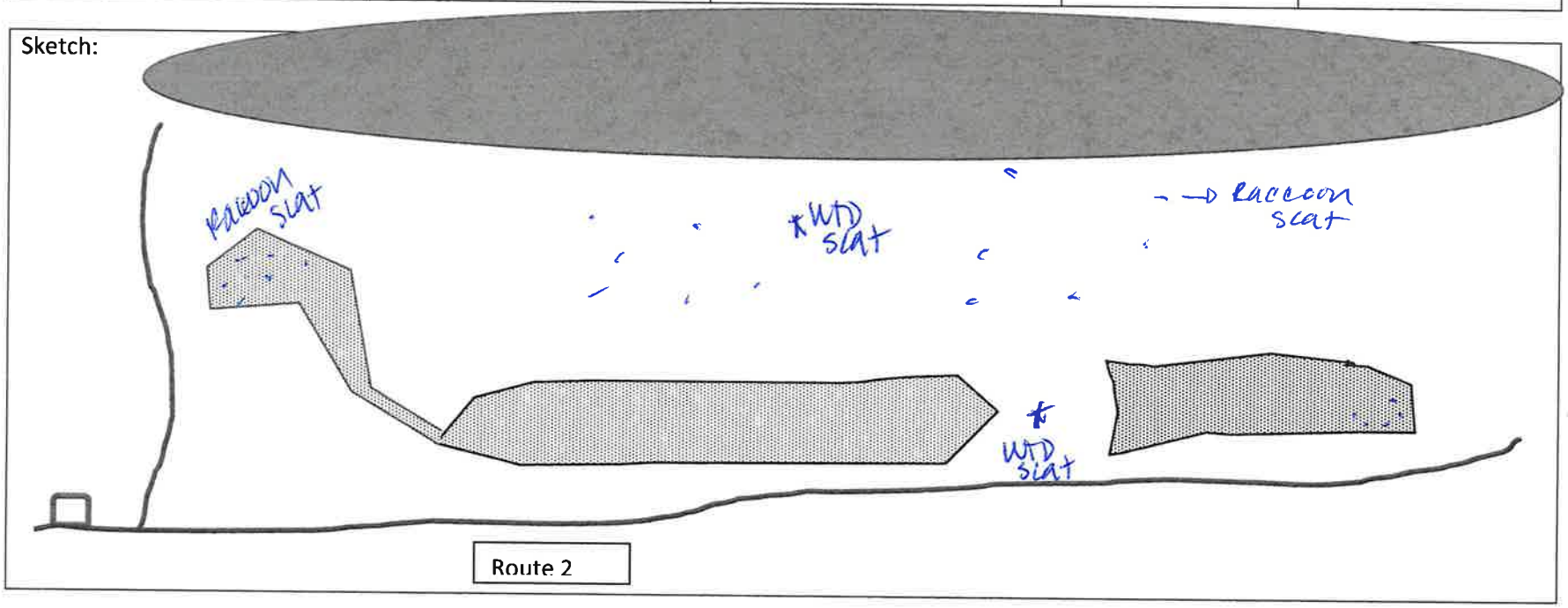

MASSDOT ROUTE 2 WILDLIFE TUNNEL

ROADKILL DATASHEET

Observers(s):	al Hp	Date:	7/5/2016	Time:	800 am	Section:	Northwest

Species:	Location:	Description:	Photo No.:	Certainty:
vole	end of chainlink by Rt 2	running around		4

Sketch:



MASSDOT ROUTE 2 WILDLIFE TUNNEL

ROADKILL DATASHEET

Observers(s):	AE / TP	Date:	4/5/2016	Time:	900am	Section:	Southeast

Species:	Location:	Description:	Photo No.:	Certainty:
raccoon	along edge of SWBs	scat		4
canadian goose	along edges of SWBs	scat / adults		4
wht. deer	streamedge & SWB 1	scat & tracks		4
american toad	throughout	toadlets		4

Sketch:

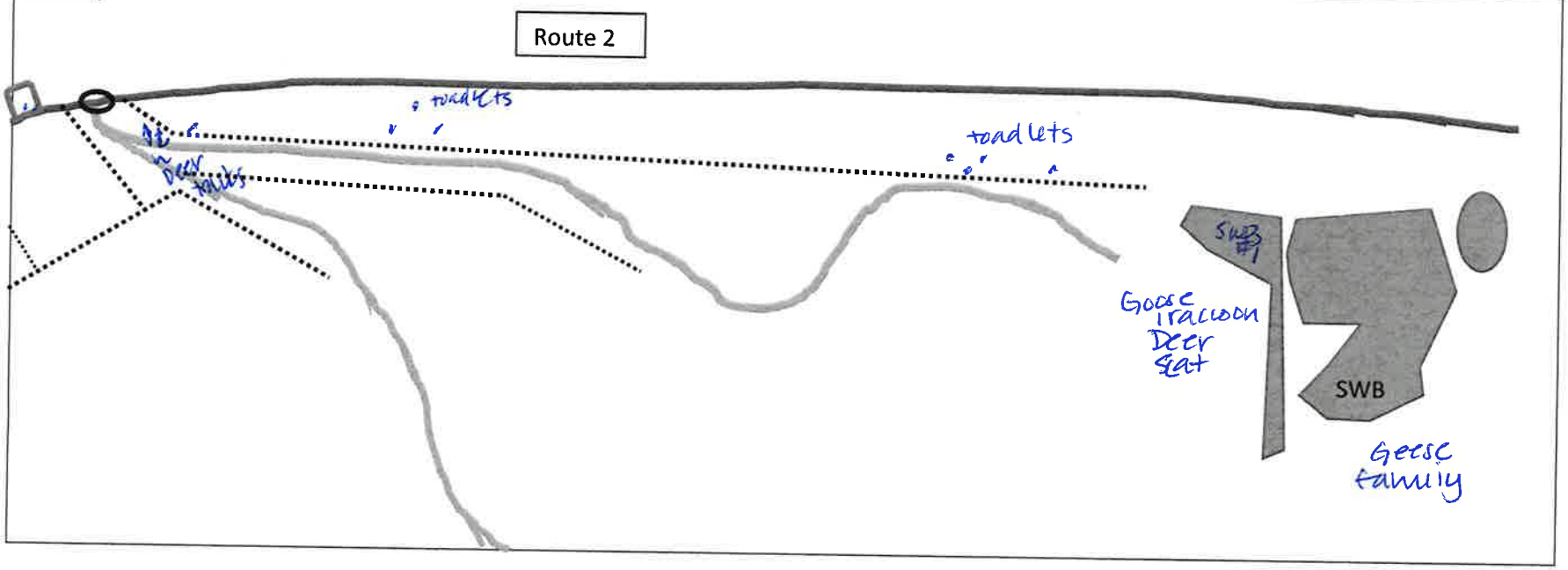

MASSDOT ROUTE 2 WILDLIFE TUNNEL

ROADKILL DATASHEET

Observers(s):	ae/tp	Date:	4/5/2016	Time:	930AM	Section:	SouthWest

Species:	Location:	Description:	Photo No.:	Certainty:
n/a				

Sketch:

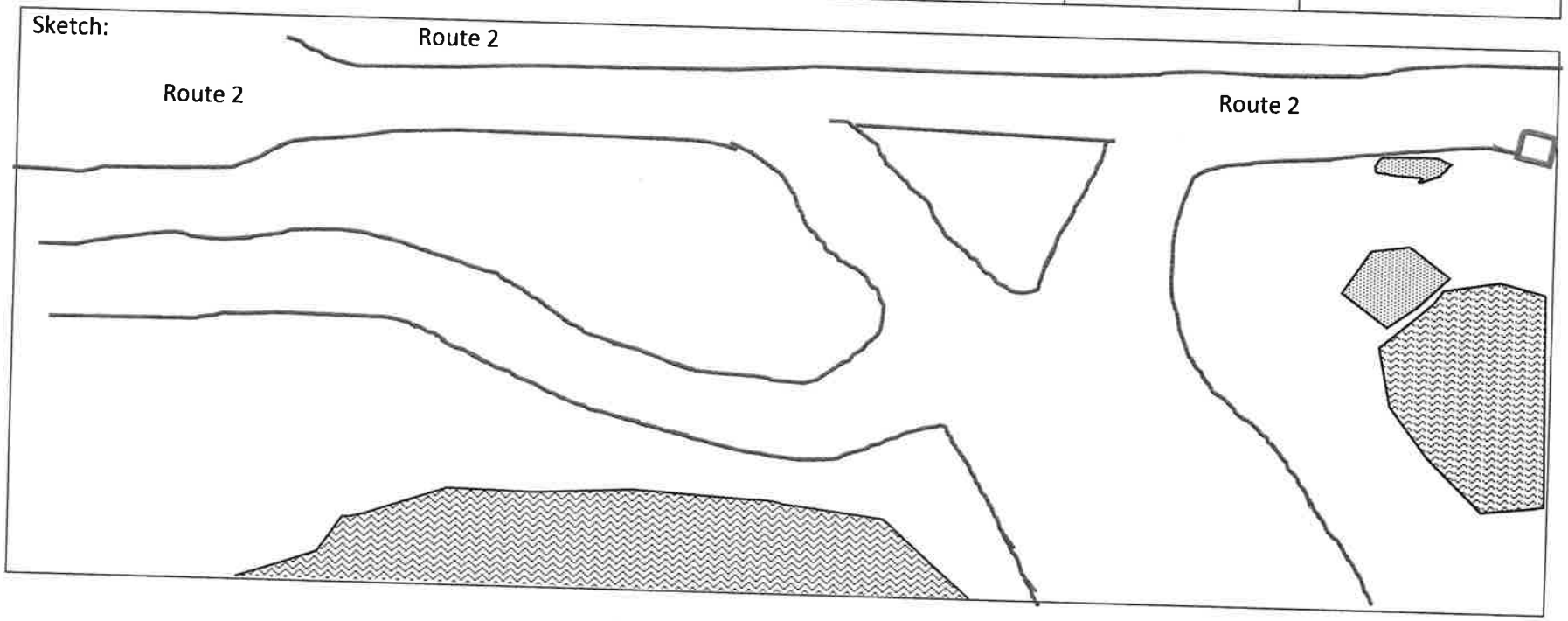

MASSDOT ROUTE 2 WILDLIFE TUNNEL

ROADKILL DATASHEET

Observers(s):	C. Bernier, A. Echardi	Date:	8-Jul-2016	Time:		Section:	Northeast

Species:	Location:	Description:	Photo No.:	Certainty:
Pickerel Frog Raccoon	Stream Pkteor	Encounter Scat		Y Y

Sketch:

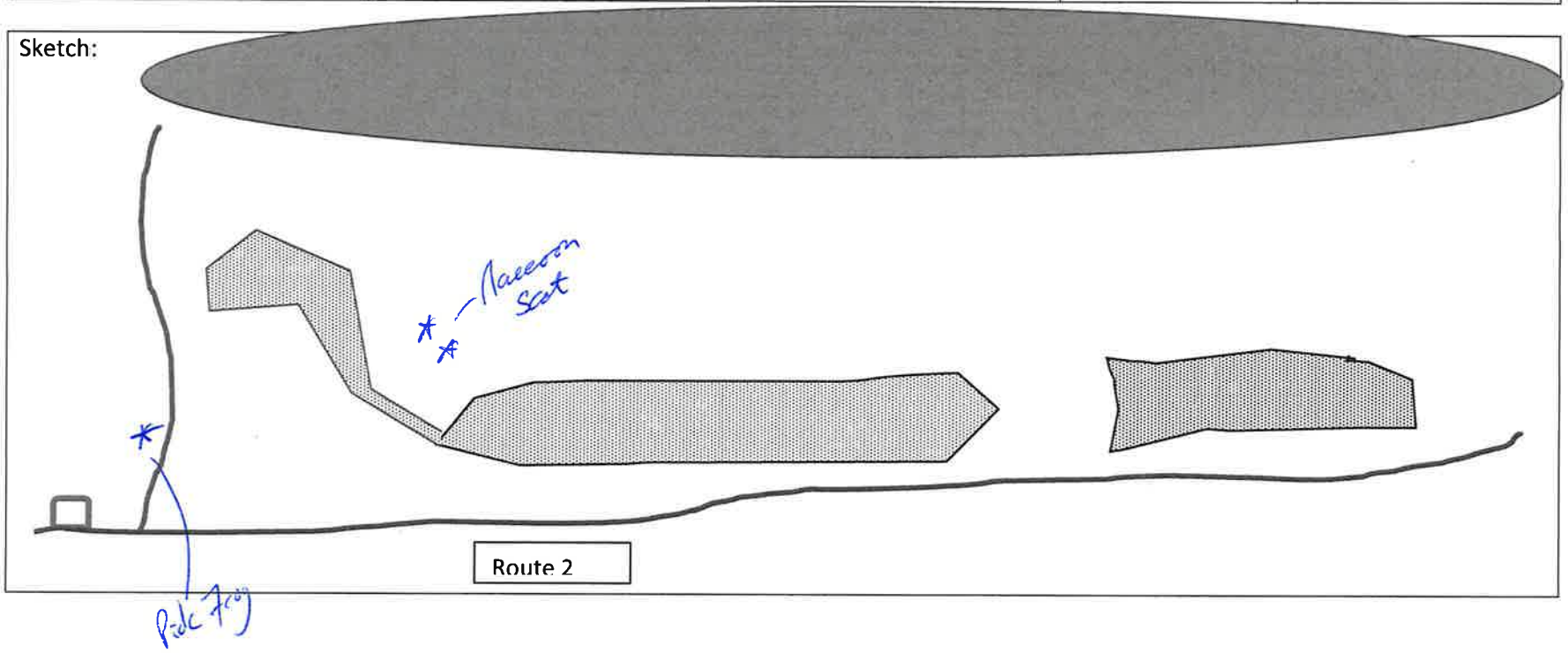

MASSDOT ROUTE 2 WILDLIFE TUNNEL

ROADKILL DATASHEET

Observers(s):	C Bernier, A. Eckhardt	Date:	8-7-1-2016	Time:		Section:	Northwest

Species:	Location:	Description:	Photo No.:	Certainty:
None				

Sketch:

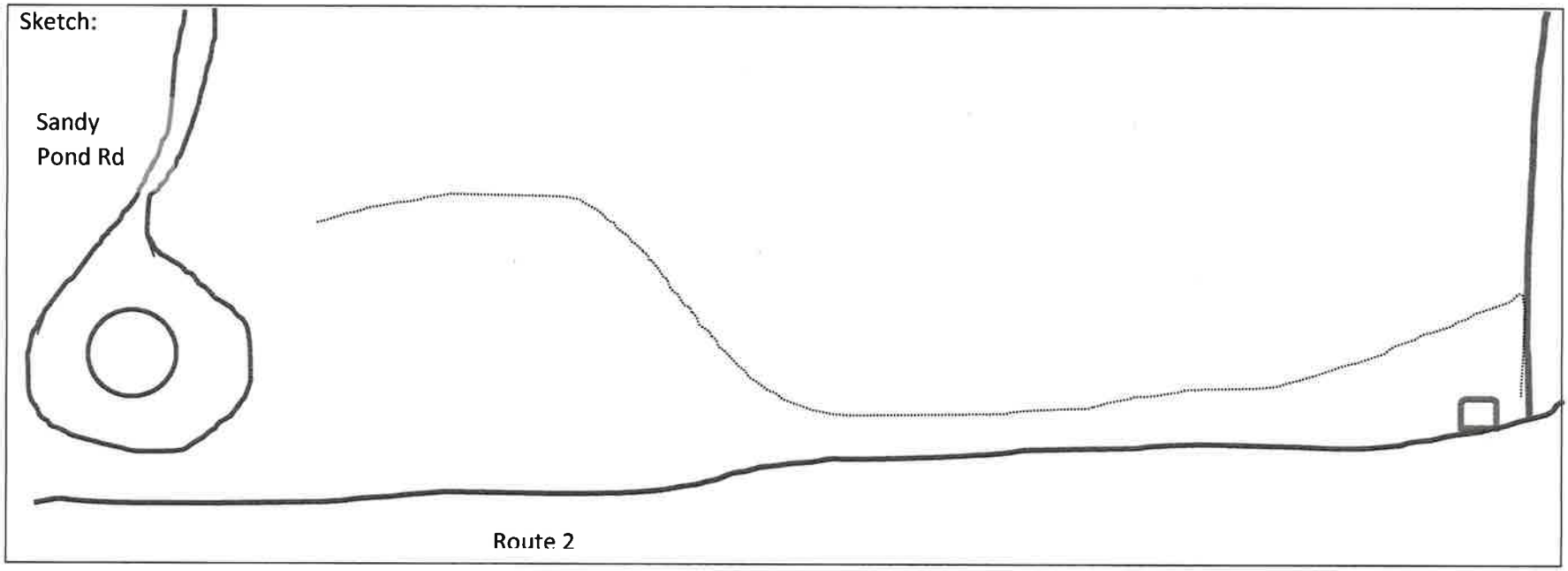

MASSDOT ROUTE 2 WILDLIFE TUNNEL

ROADKILL DATASHEET

Observers(s):	C. Bernie, A. Eckardi	Date:	8-7-1-2016	Time:		Section:	Southeast

Species:	Location:	Description:	Photo No.:	Certainty:
Raccoon	N of stream	Scat	—	4

Sketch:

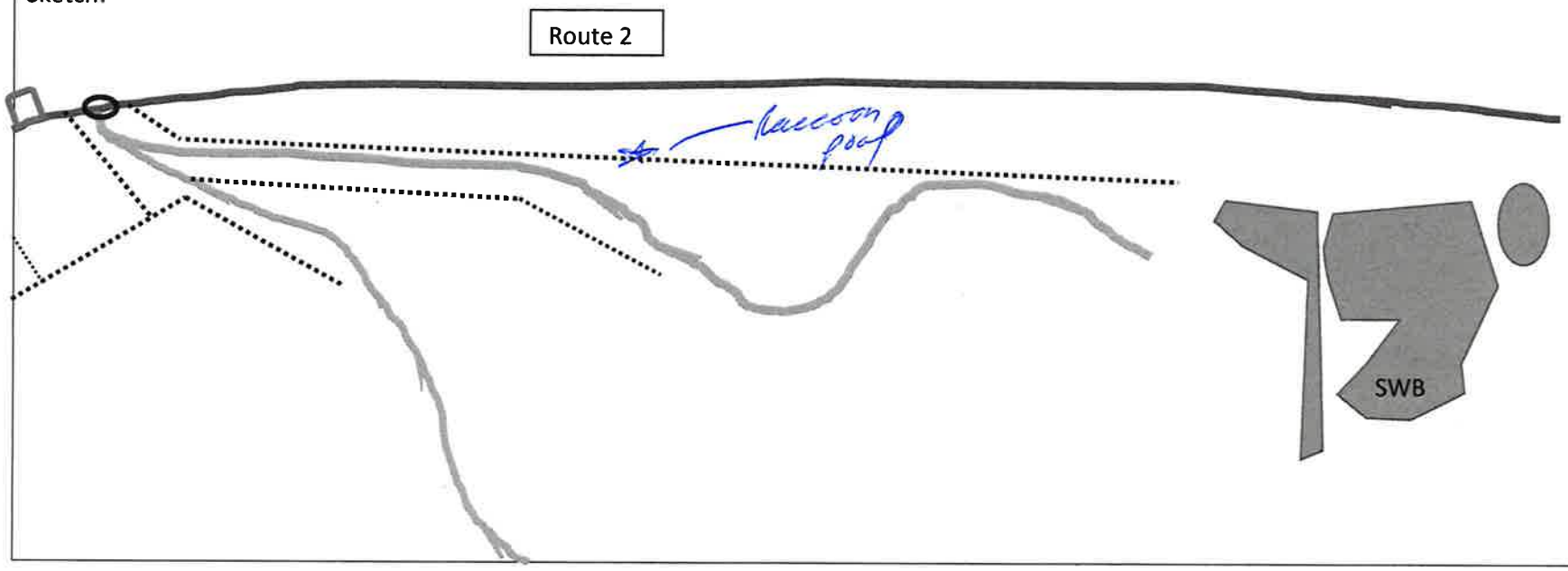

MASSDOT ROUTE 2 WILDLIFE TUNNEL

ROADKILL DATASHEET

Observers(s):	C. Bernier, A. Eaton	Date:	8-Jul-2016	Time:		Section:	SouthWest

Species:	Location:	Description:	Photo No.:	Certainty:
Owl	Pole @ Sandy Pond	Pellet		Y
Chipmunk	corner of Drake Park	Encounter		Y

Sketch:

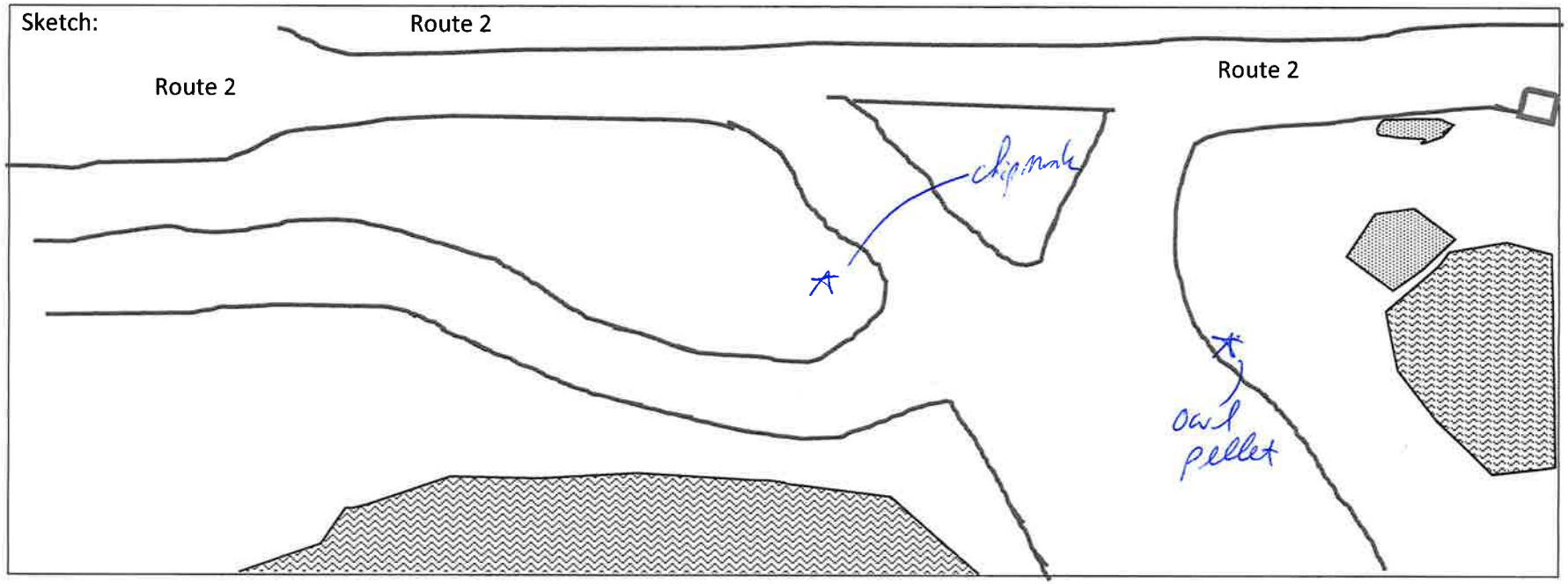

MASSDOT ROUTE 2 WILDLIFE TUNNEL

ROADKILL DATASHEET

Observers(s):	AE/CB	Date:	7/12/16	Time:	930	Section:	Northeast

Species:	Location:	Description:	Photo No.:	Certainty:
vole	edge of stream	adult		4
	SWF bank	bunnies		
Pickerel Frog	~~adult~~ juvenile	SAF		4
Raccoon	scat	all over SWF bank + top of bank		4

Sketch:

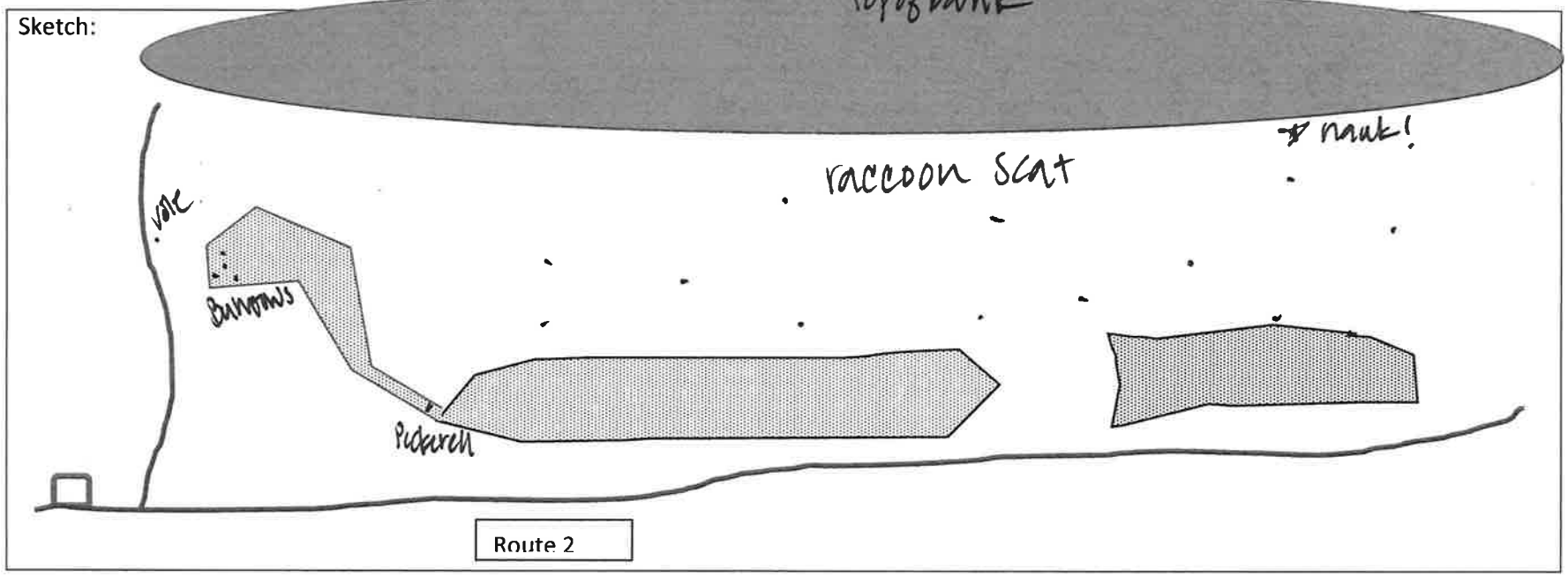

MASSDOT ROUTE 2 WILDLIFE TUNNEL

ROADKILL DATASHEET

Observers(s):	AC/CB	Date:	7/12/16	Time:	945	Section:	Northwest

Species:	Location:	Description:	Photo No.:	Certainty:
· vole	· edge of Rt 2A	vole & multiple burrows		4
· pickerel frog	upstream & bank	stream bank & stream		4

Sketch:



MASSDOT ROUTE 2 WILDLIFE TUNNEL

ROADKILL DATASHEET

Observers(s):	AE/CB	Date:	7/12/16	Time:	915	Section:	Southeast

Species:	Location:	Description:	Photo No.:	Certainty:
ID TBD	top of bank, edge of retaining wall			
A. toad	wildlife tunnel & grass	toadlet		4

Sketch:

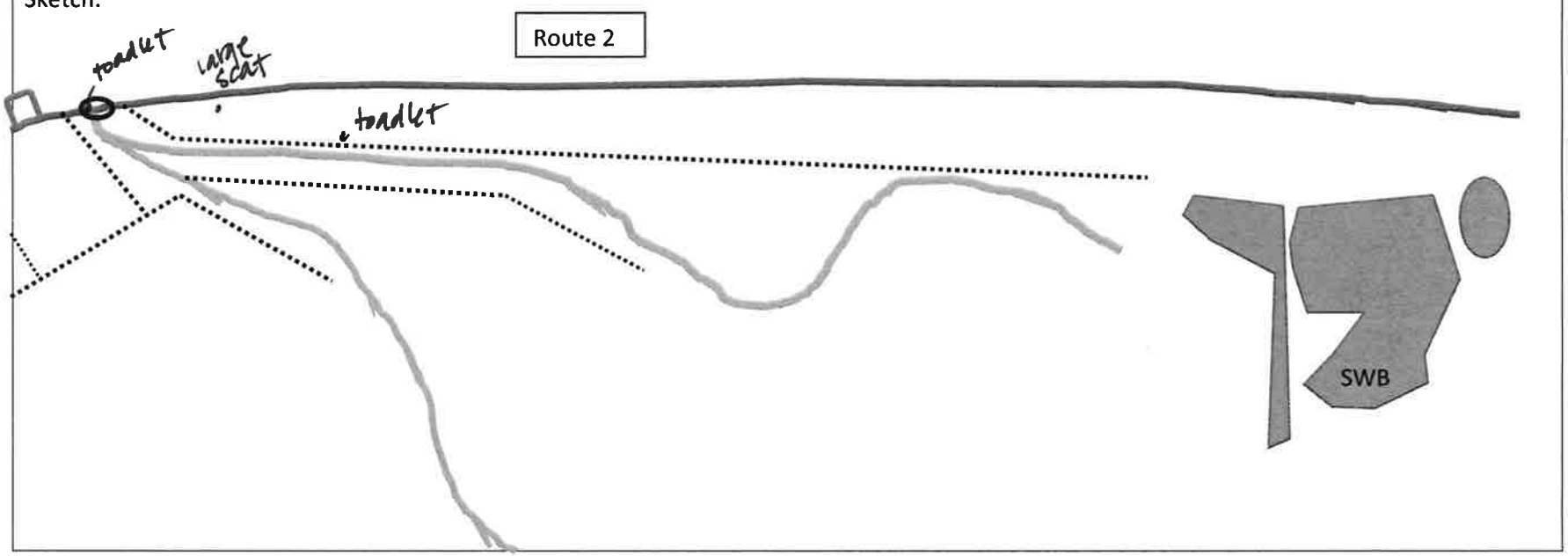

MASSDOT ROUTE 2 WILDLIFE TUNNEL

ROADKILL DATASHEET

Observers(s):	AC/CB	Date:	7/12/16	Time:	1030	Section:	SouthWest

Species:	Location:	Description:	Photo No.:	Certainty:
A. chipmunk	Rt 2A	DOR		4
Painted Turtle	Rt 2A	DOR		4

Sketch:

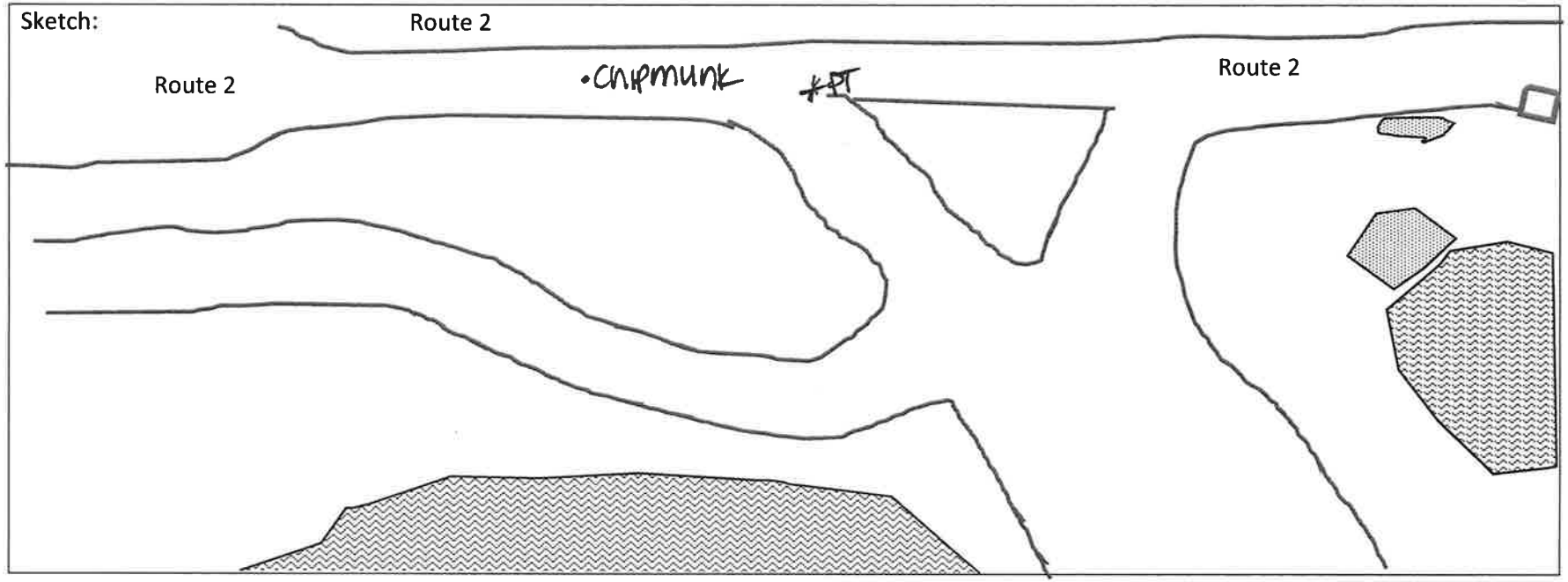

MASSDOT ROUTE 2 WILDLIFE TUNNEL

ROADKILL DATASHEET

Observers(s):	C. Bernier	Date:	15 JUL 2016	Time:	0959	Section:	Northeast

Species:	Location:	Description:	Photo No.:	Certainty:
Raccoon	North of SWMB	Scat	NA	4

Sketch:

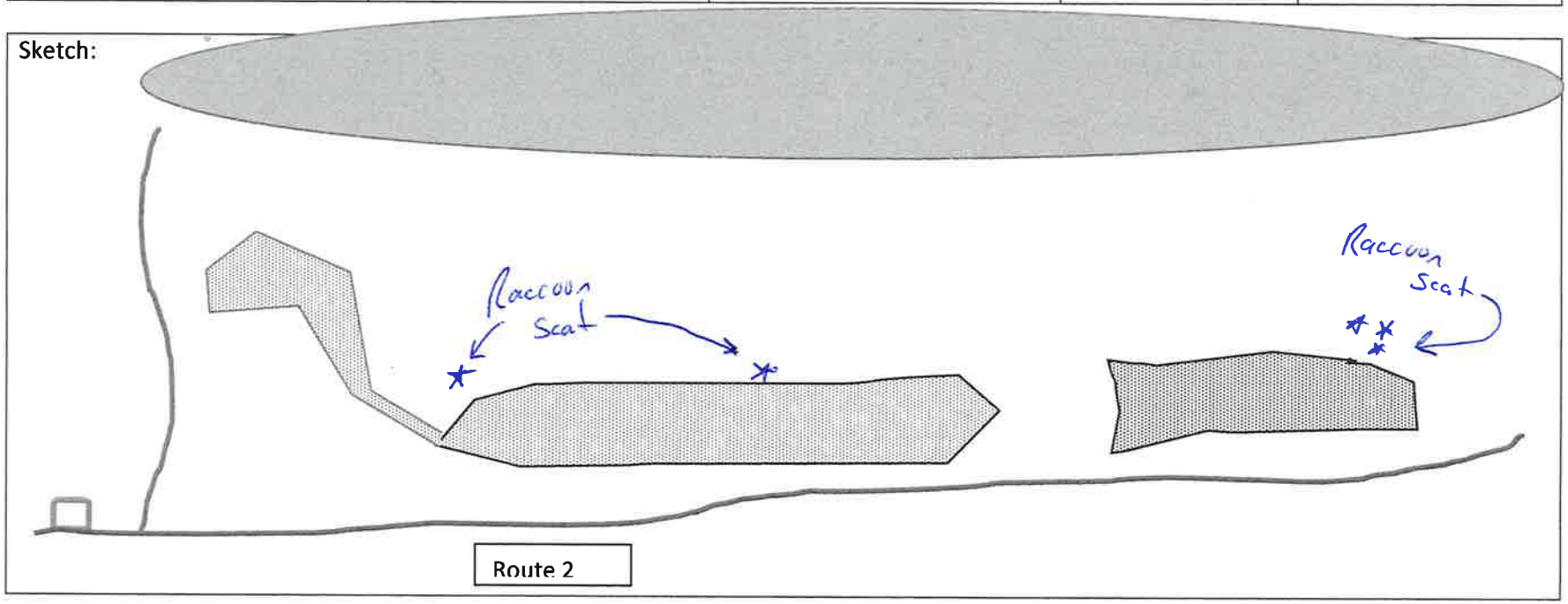

MASSDOT ROUTE 2 WILDLIFE TUNNEL

ROADKILL DATASHEET

Observers(s):	C. Bernier	Date:	15 Jul 2016	Time:	0947	Section:	Northwest

Species:	Location:	Description:	Photo No.:	Certainty:
Redtail hawk	Adj. woods to North	Call	NA	Y
Redtail hawk	" "	Flyover	"	Y

Sketch:

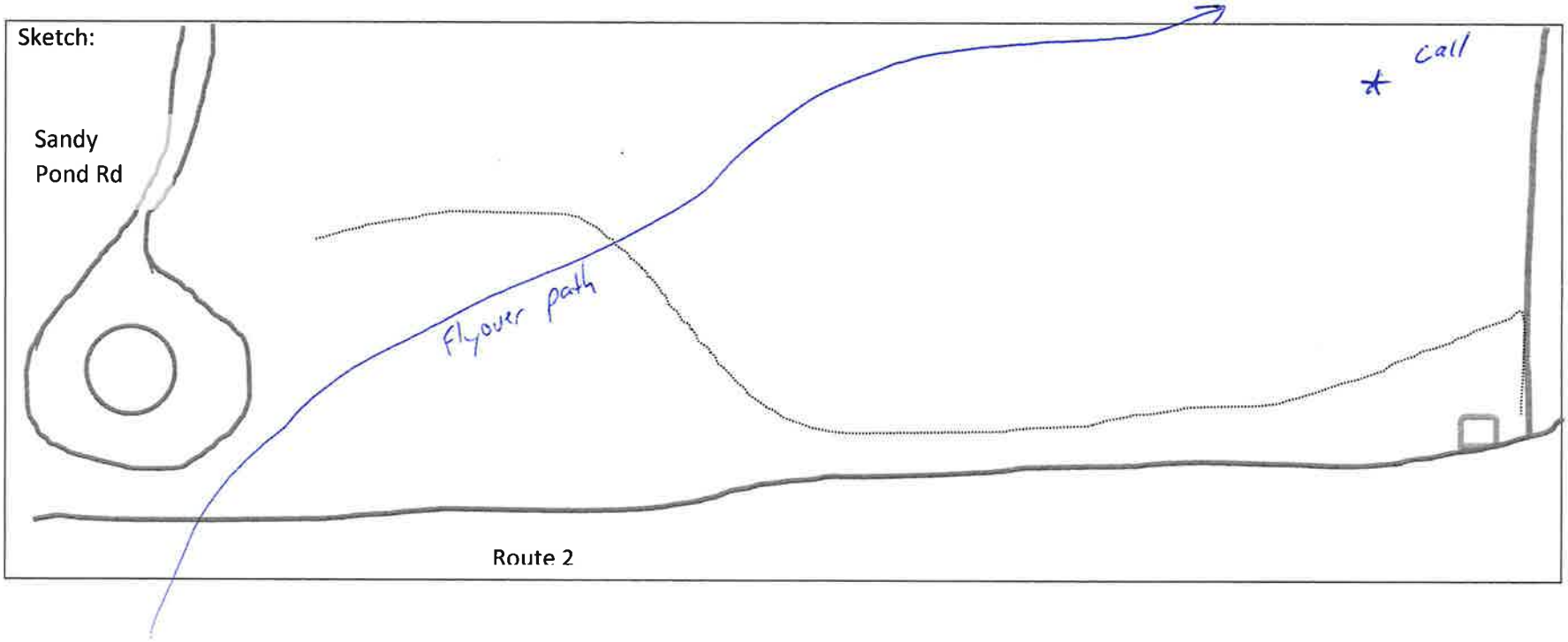

MASSDOT ROUTE 2 WILDLIFE TUNNEL

ROADKILL DATASHEET

Observers(s):	C. Bernier	Date:	15 Jul	Time:	1017	Section:	Southeast

Species:	Location:	Description:	Photo No.:	Certainty:
A. toad	Adj (East) to stream	Encounter (toadlet)	NA	Y
Raccoon	W of SWMB	Scat	NA	Y

Sketch:

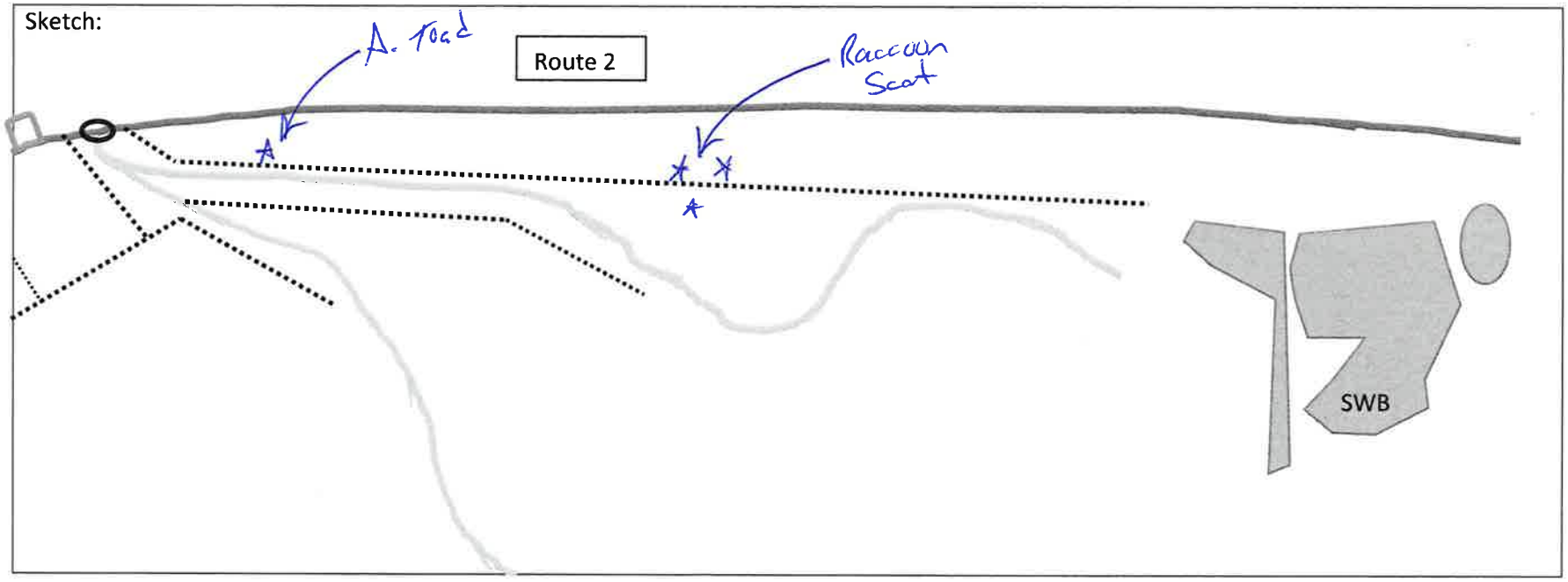

MASSDOT ROUTE 2 WILDLIFE TUNNEL

ROADKILL DATASHEET

Observers(s):	C Bernier	Date:	15 Jul 2016	Time:	1024	Section:	SouthWest

Species:	Location:	Description:	Photo No.:	Certainty:
American toad	in Sandy Bottom Road	Encounter (toadlet)	NA	Y
Owl	Power pole across from Drake Park	Pellets	NA	Y

Sketch:

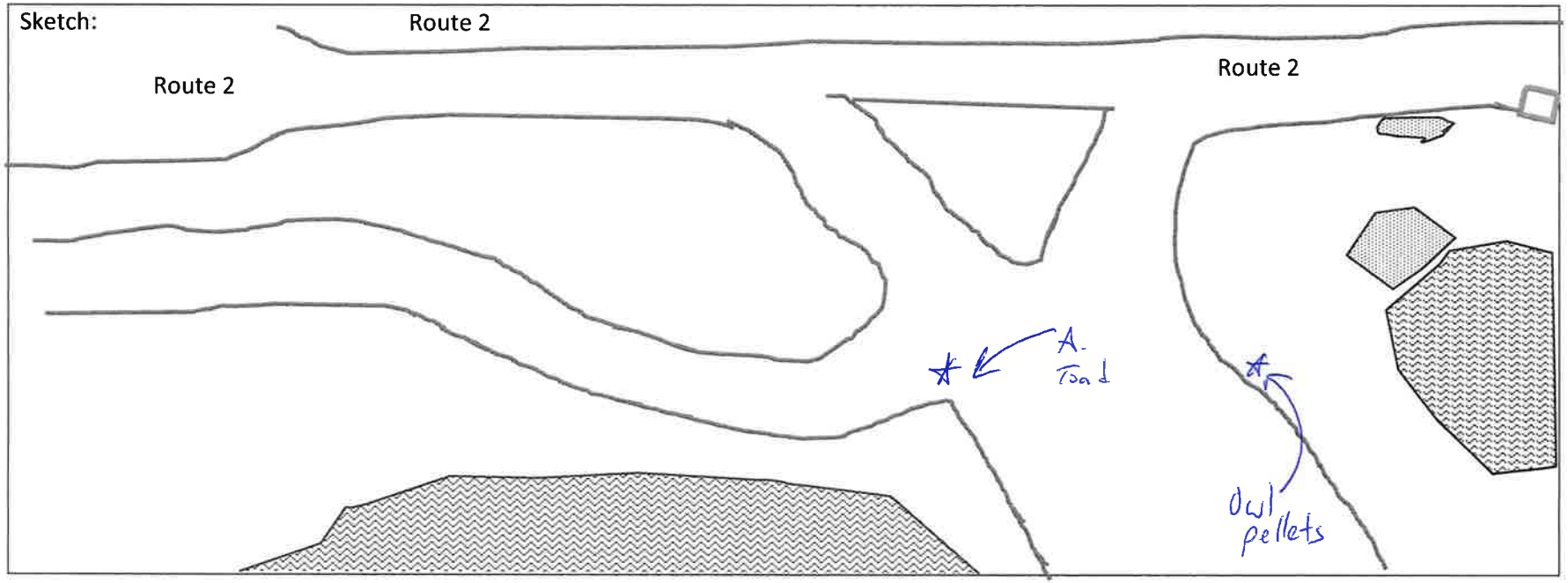

MASSDOT ROUTE 2 WILDLIFE TUNNEL

ROADKILL DATASHEET

Observers(s):	AE CB	Date:	7/19/16	Time:	1120	Section:	Northeast

Species:	Location:	Description:	Photo No.:	Certainty:
Pickerell Frog	Streambank			4
wt Deer	Streambank	Scat		4
Pickerell Fish	Stream			4
raccoon	rocks on stream	scat		4
vole	SWF by MassDot yard			4

Sketch:

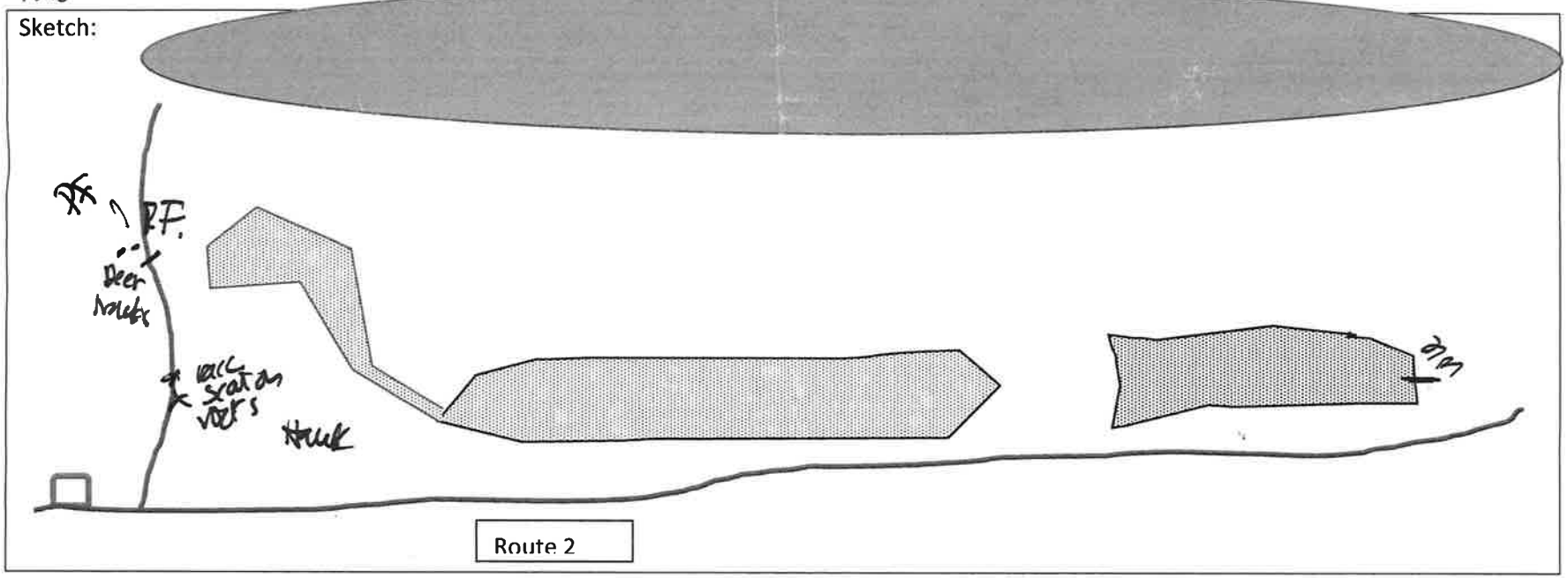

MASSDOT ROUTE 2 WILDLIFE TUNNEL

ROADKILL DATASHEET

Observers(s):	AE KB	Date:	7/19/16	Time:	1100	Section:	Northwest

Species:	Location:	Description:	Photo No.:	Certainty:
vole	edge of Rt. 2A	running around		4

Sketch:

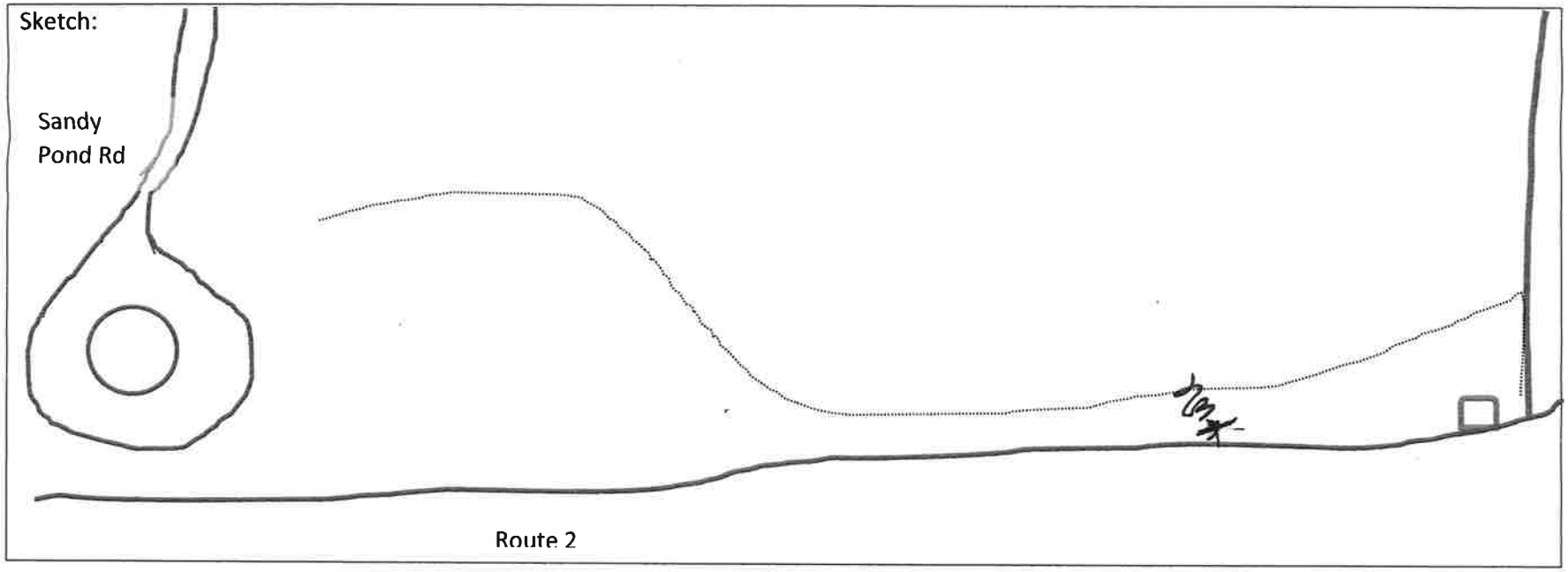

MASSDOT ROUTE 2 WILDLIFE TUNNEL

ROADKILL DATASHEET

Observers(s):	AE/CB	Date:	7/19/16	Time:	1130	Section:	Southeast

Species:	Location:	Description:	Photo No.:	Certainty:
Painted turtle	retaining wall			4
A. toad	stream bed	-toadlets		4
W.T. Deer	wetland by stream	-scat		4
Leopard Frog	wetland edge			4
Gray tree Frog	wetland edge			4

Sketch:

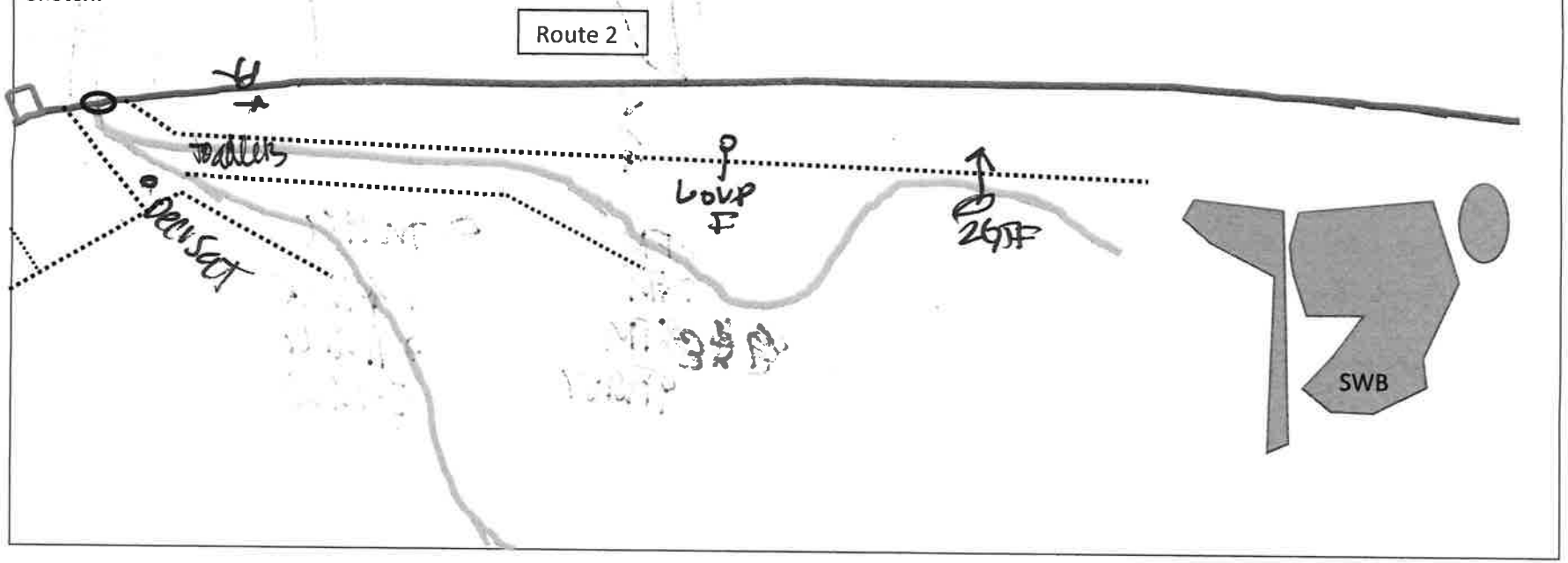

MASSDOT ROUTE 2 WILDLIFE TUNNEL

ROADKILL DATASHEET

Observers(s):	ae ICB	Date:	7/19/16	Time:	1150	Section:	SouthWest

Species:	Location:	Description:	Photo No.:	Certainty:
Canada goose	Rt. 2	DOR/adult		4

Sketch:

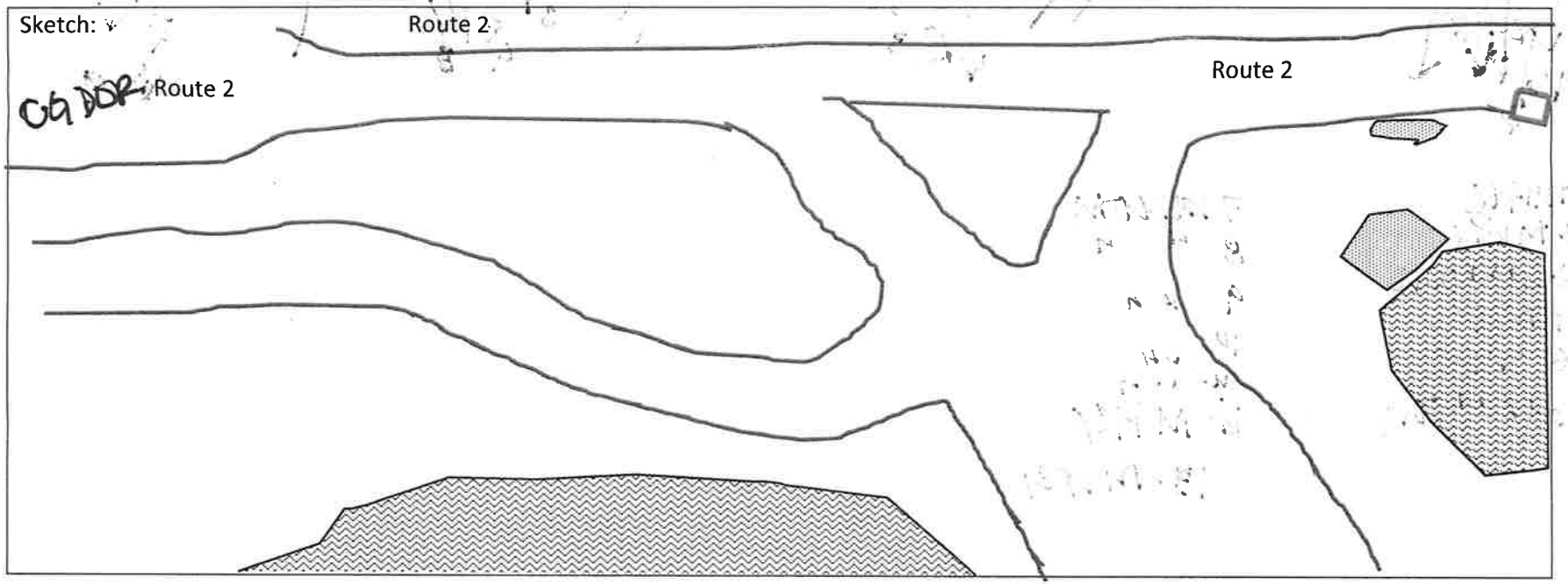

MASSDOT ROUTE 2 WILDLIFE TUNNEL

ROADKILL DATASHEET

Observers(s):	C. Bernier, K. Rimol	Date:	22-Jul-2016	Time:	0955	Section:	Northeast

Species:	Location:	Description:	Photo No.:	Certainty:
Pickerel Frogs (3)	Stream	in/on streambank (Alive)	N/A	Y

Sketch:

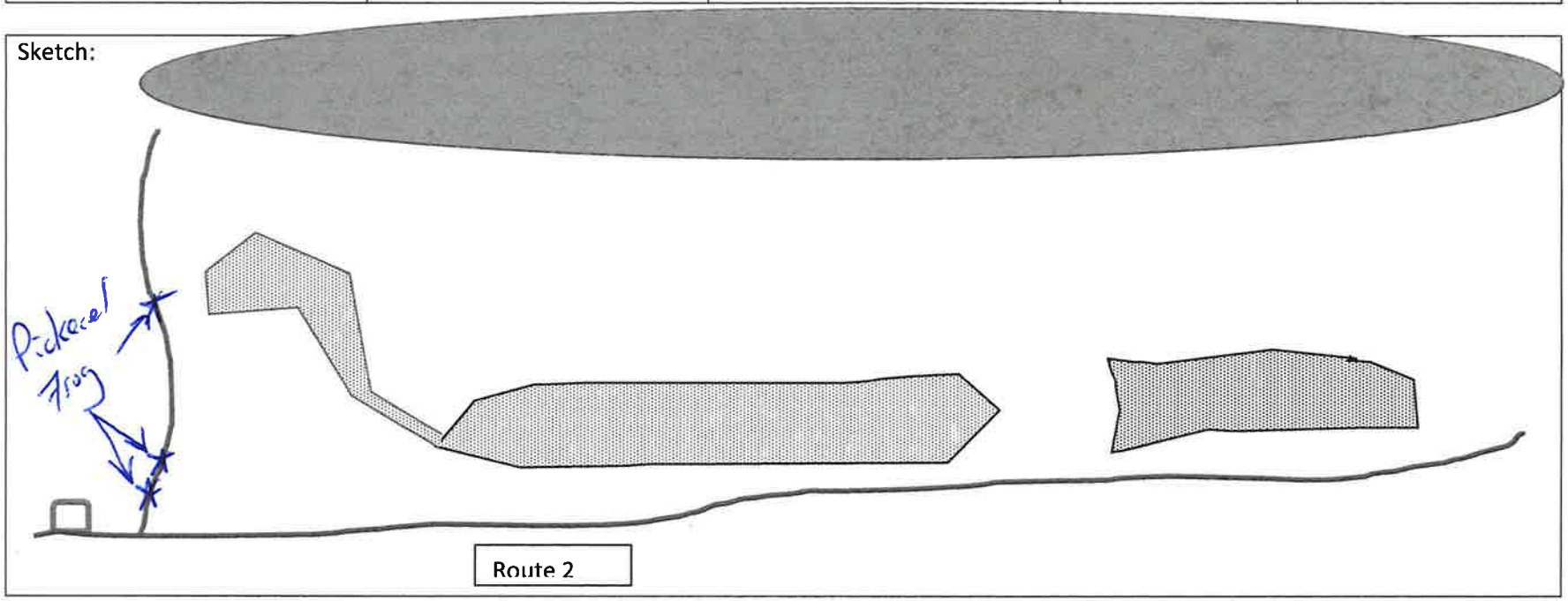

MASSDOT ROUTE 2 WILDLIFE TUNNEL

ROADKILL DATASHEET

Observers(s):	C. Bernier, K. Rimol	Date:	22-Jul-2016	Time:	1002	Section:	Northwest

Species:	Location:	Description:	Photo No.:	Certainty:
Pickerel Frog	Hillslope	— Alive	NA	Y

Sketch:



MASSDOT ROUTE 2 WILDLIFE TUNNEL

ROADKILL DATASHEET

Observers(s):	C. Bernier, K. Rimol	Date:	22-7-2016	Time:	1013	Section:	Southeast

Species:	Location:	Description:	Photo No.:	Certainty:
Canada Geese (10)	Stormwater basin,	——— Alive	NA	Y

Sketch:

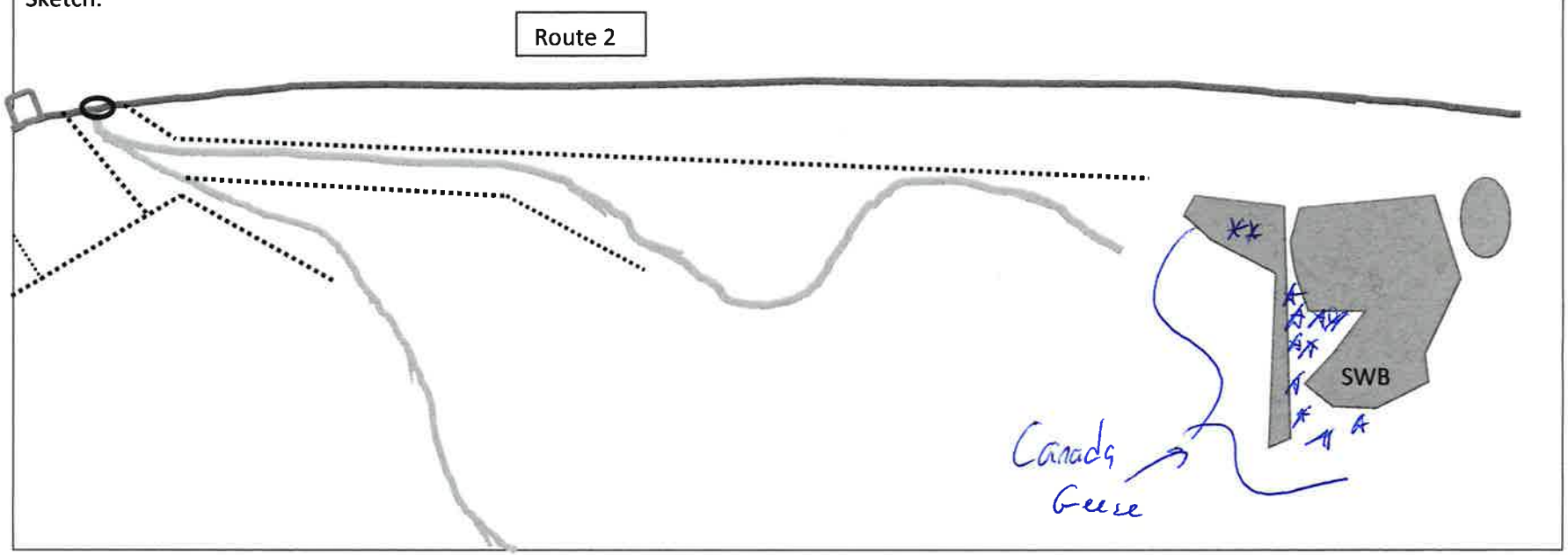

MASSDOT ROUTE 2 WILDLIFE TUNNEL

ROADKILL DATASHEET

Observers(s):	C. Bernier, K. Ilimol	Date:	22-Jul-2016	Time:	~~1002~~	Section:	SouthWest

Species:	Location:	Description:	Photo No.:	Certainty:
~~Pickerel Frog~~ E. garter snake	Hillslope E of Sandy ~~Bottom~~ Pond Rd	Alive	NA	Y

Sketch:

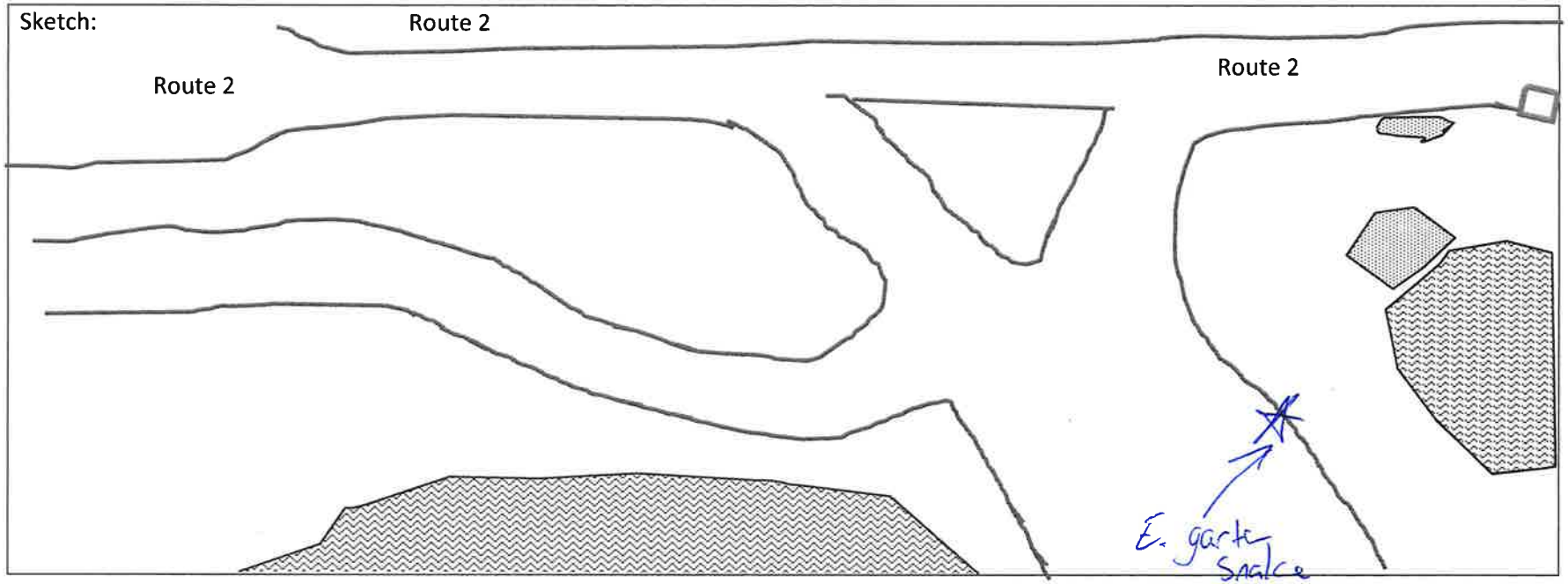

MASSDOT ROUTE 2 WILDLIFE TUNNEL

ROADKILL DATASHEET

Observers(s):	C. Bernier	Date:	5-Aug-2016	Time:		Section:	Northeast

Species:	Location:	Description:	Photo No.:	Certainty:
Chain pickerel	Stream	Encounter	—	4
Pickerel Frog	"	"	—	4

Sketch:

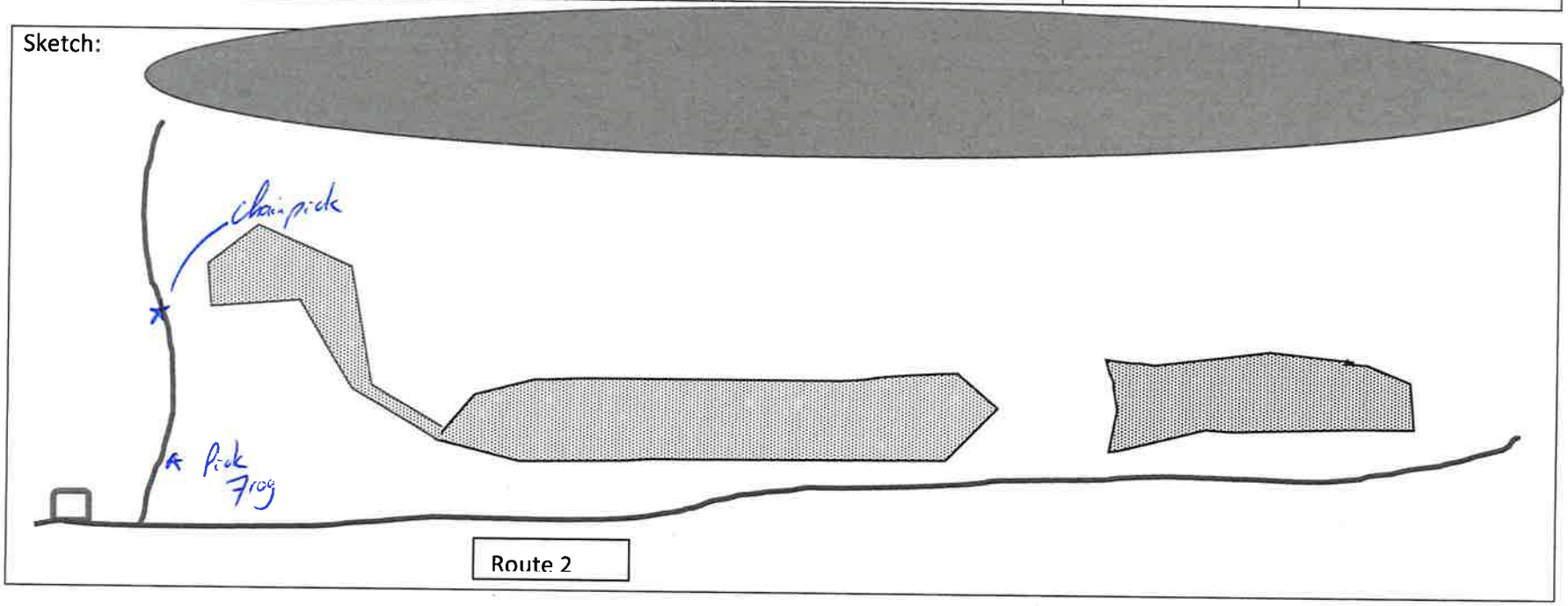

MASSDOT ROUTE 2 WILDLIFE TUNNEL

ROADKILL DATASHEET

Observers(s):	C. Bernier	Date:	5-Aug-2016	Time:		Section:	Northwest

Species:	Location:	Description:	Photo No.:	Certainty:
None				

Sketch:

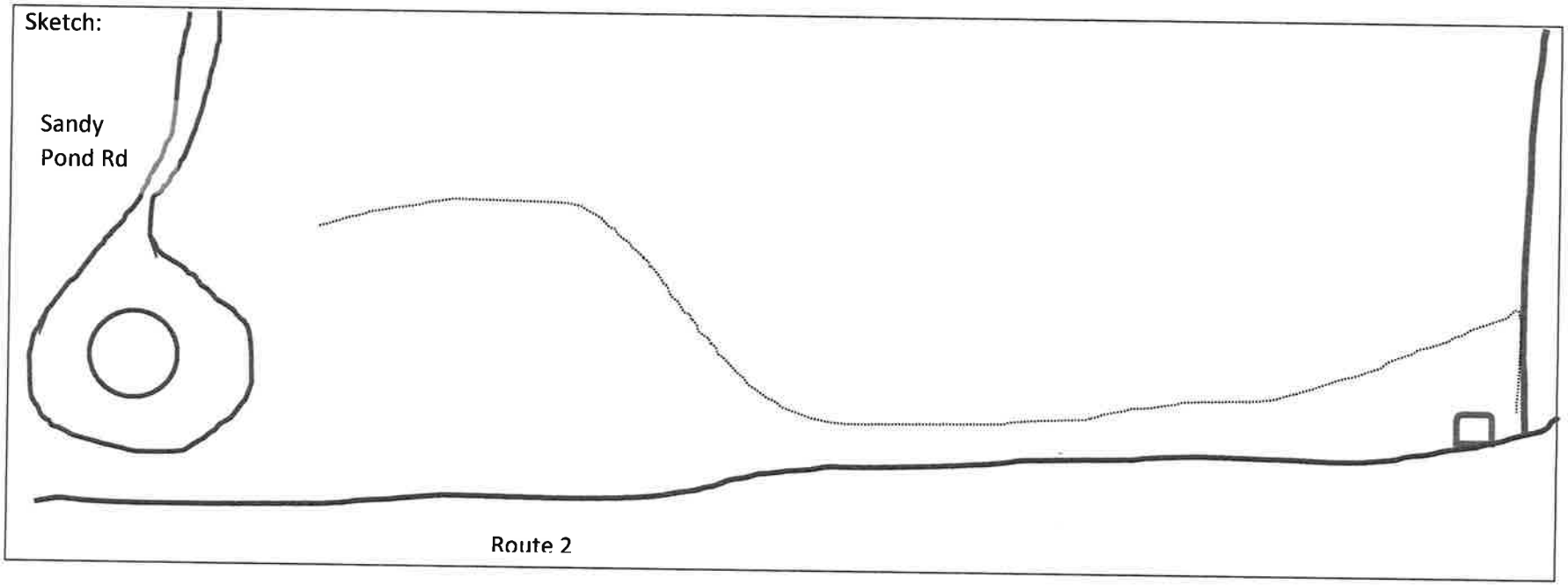

MASSDOT ROUTE 2 WILDLIFE TUNNEL

ROADKILL DATASHEET

Observers(s):	C. Bernier	Date:	5-Aug-2016	Time:		Section:	Southeast

Species:	Location:	Description:	Photo No.:	Certainty:
Raccoon	N. of stream	Scat	—	Y
Deer	NW of SWB	"	—	Y

Sketch:

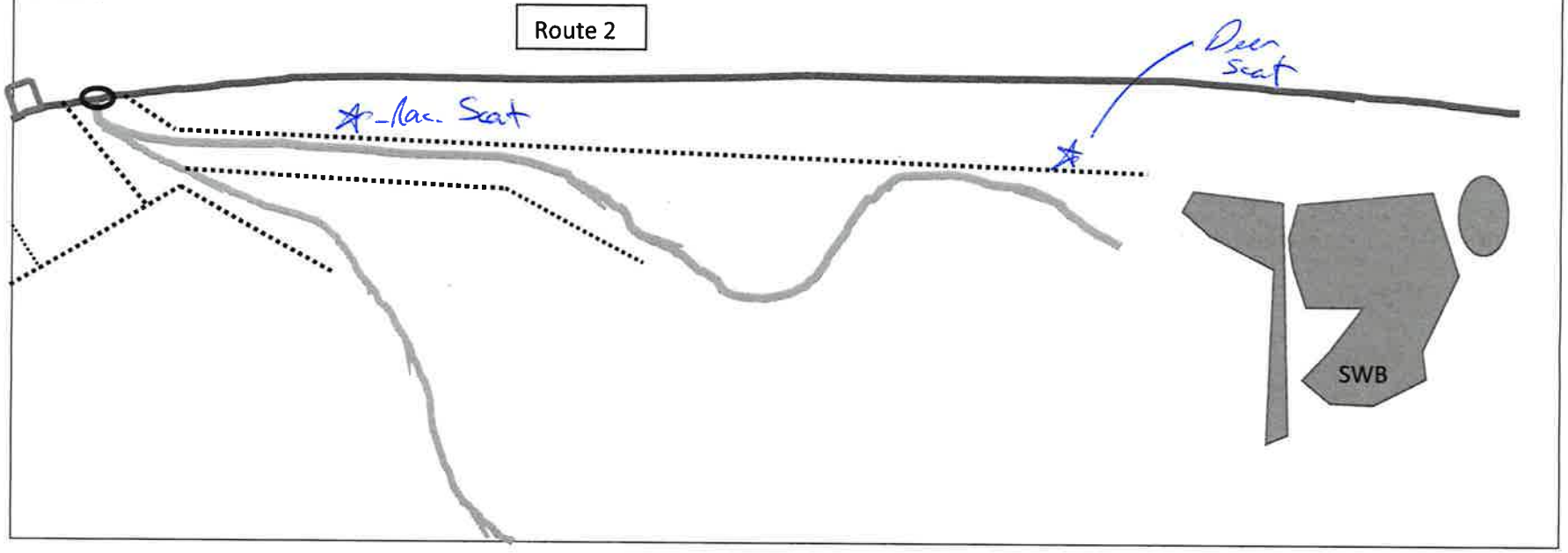

MASSDOT ROUTE 2 WILDLIFE TUNNEL

ROADKILL DATASHEET

Observers(s):	C. Bernier	Date:	5-Aug-2016	Time:		Section:	SouthWest

Species:	Location:	Description:	Photo No.:	Certainty:
None				

Sketch:

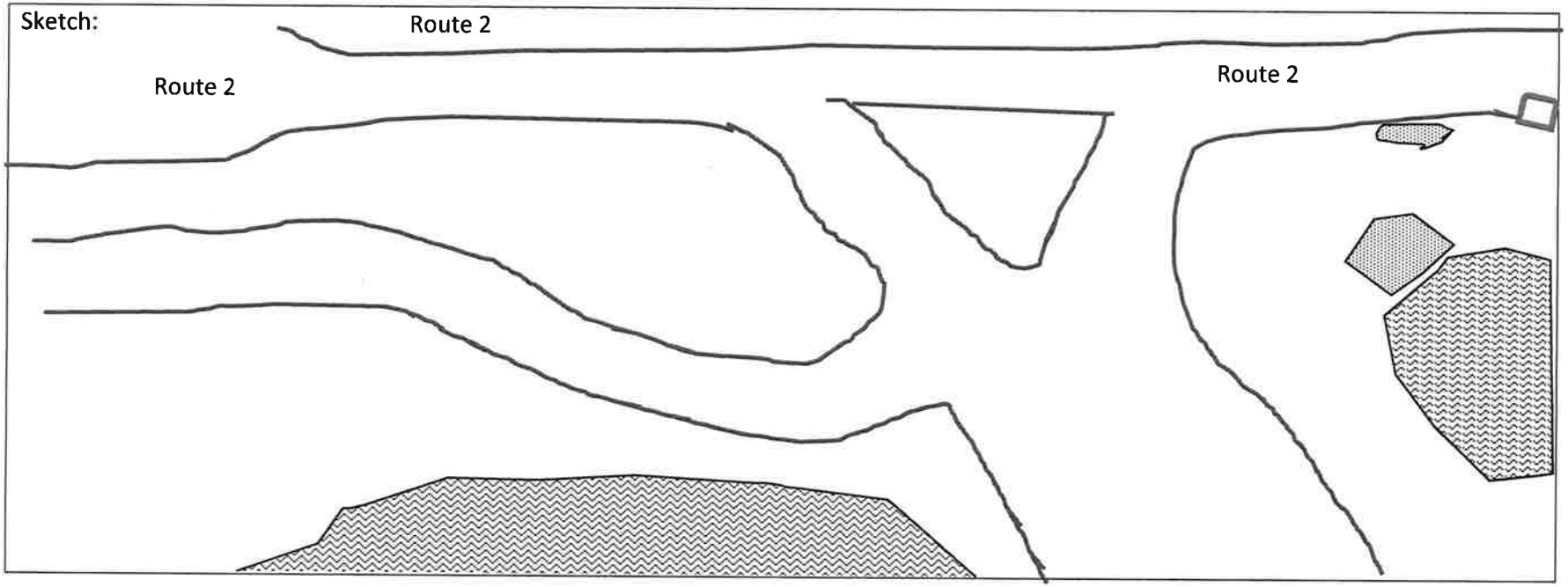

MASSDOT ROUTE 2 WILDLIFE TUNNEL

ROADKILL DATASHEET

Observers(s):	C. Bernier	Date:	19-Aug-2016	Time:		Section:	Northeast

Species:	Location:	Description:	Photo No.:	Certainty:
Deer	Plateau	Scat	—	Y

Sketch:

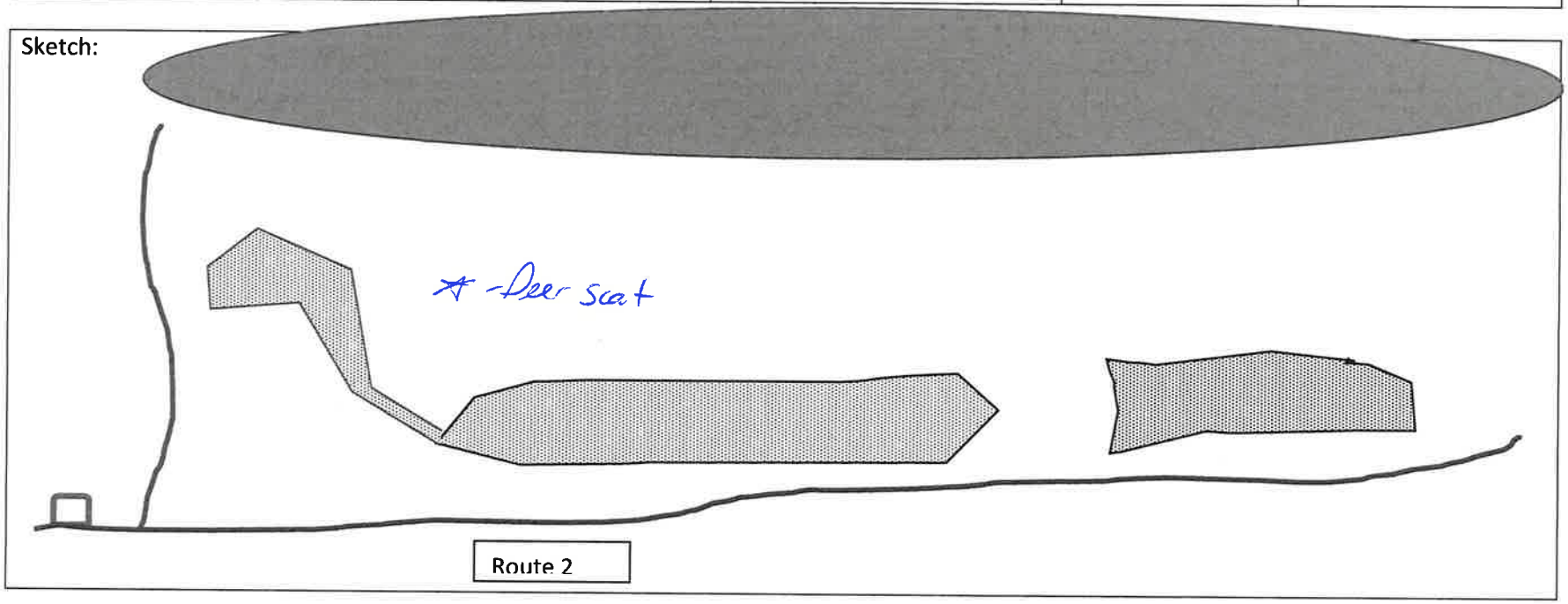

MASSDOT ROUTE 2 WILDLIFE TUNNEL

ROADKILL DATASHEET

Observers(s):	C. Bernier	Date:	19-Aug-2016	Time:		Section:	Northwest

Species:	Location:	Description:	Photo No.:	Certainty:
None				

Sketch:

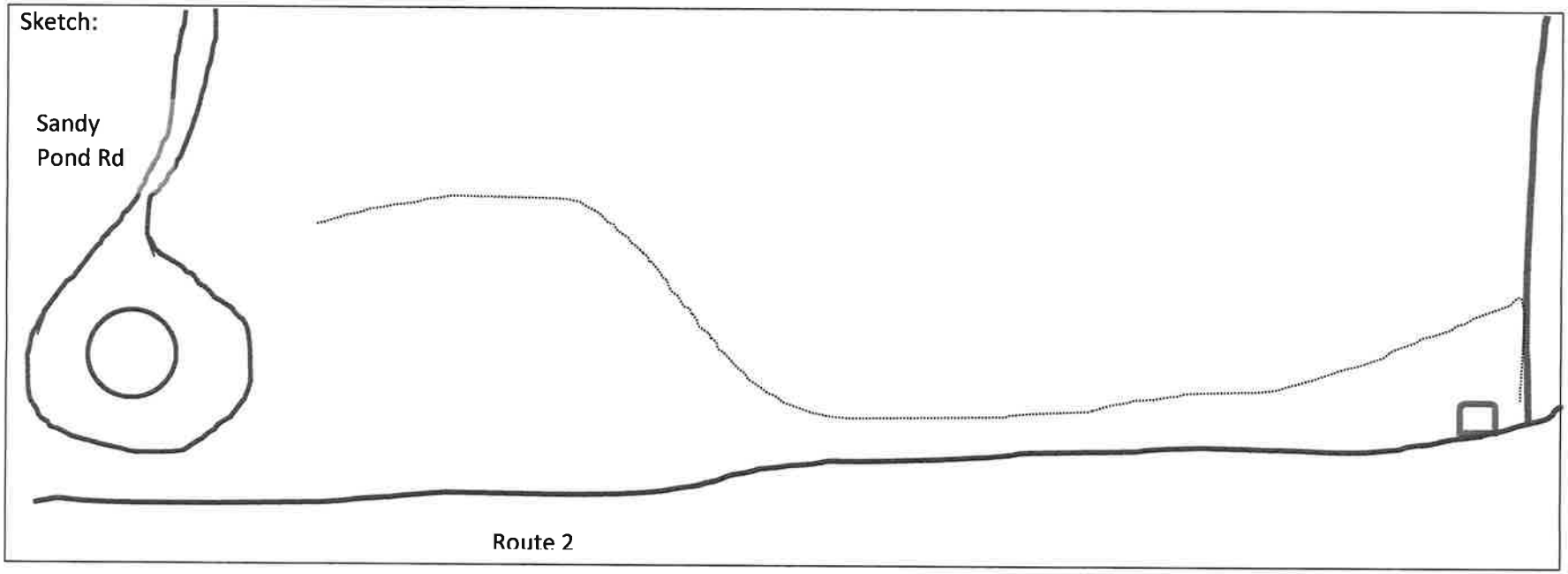

MASSDOT ROUTE 2 WILDLIFE TUNNEL

ROADKILL DATASHEET

Observers(s):	C. Bernier	Date:	19-Aug-2016	Time:		Section:	Southeast

Species:	Location:	Description:	Photo No.:	Certainty:
None				

Sketch:

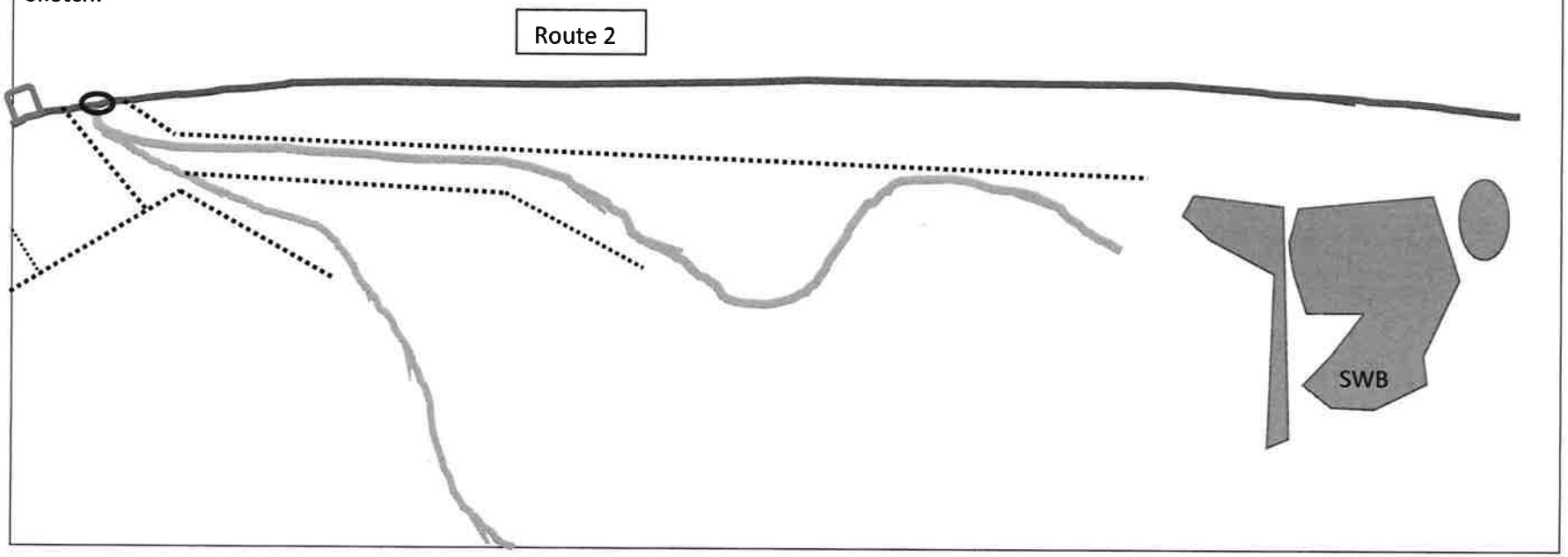

MASSDOT ROUTE 2 WILDLIFE TUNNEL

ROADKILL DATASHEET

Observers(s):	C Bernier	Date:	19-Aug-2016	Time:		Section:	SouthWest

Species:	Location:	Description:	Photo No.:	Certainty:
None				

Sketch:

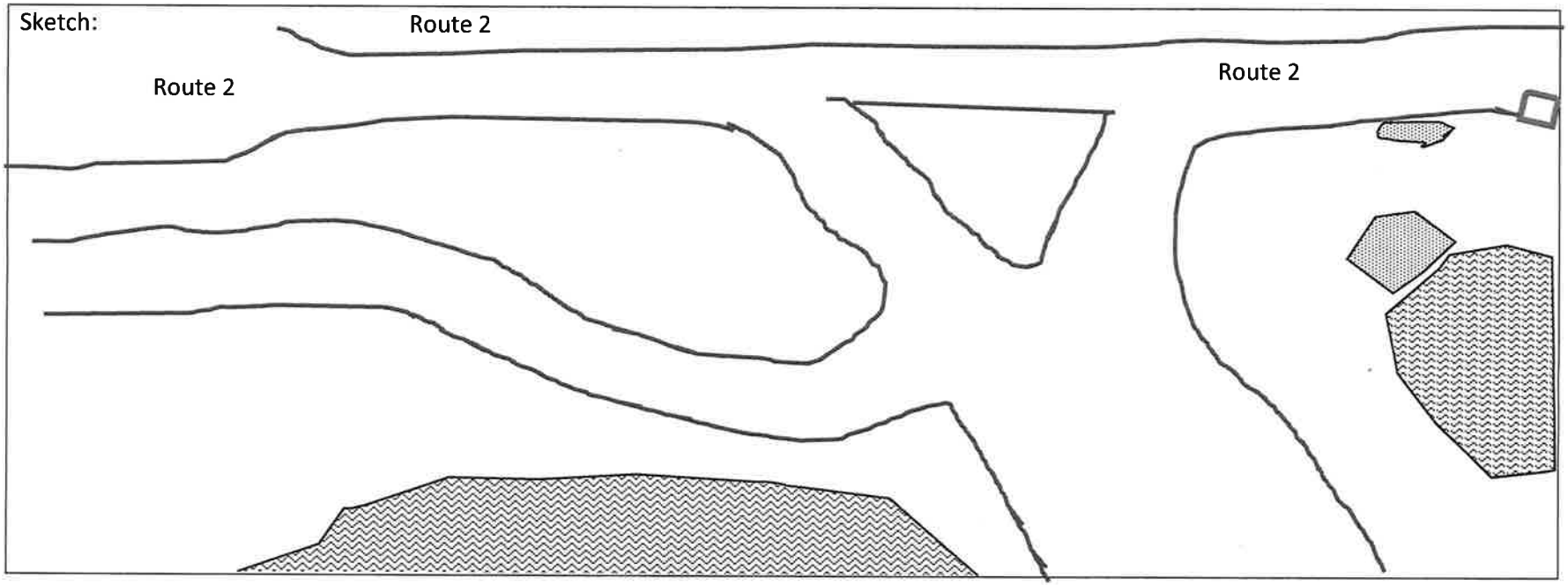

MASSDOT ROUTE 2 WILDLIFE TUNNEL

ROADKILL DATASHEET

Observers(s):	C. Bernier	Date:	2 Sep 2016	Time:		Section:	Northeast

Species:	Location:	Description:	Photo No.:	Certainty:
None				

Sketch:

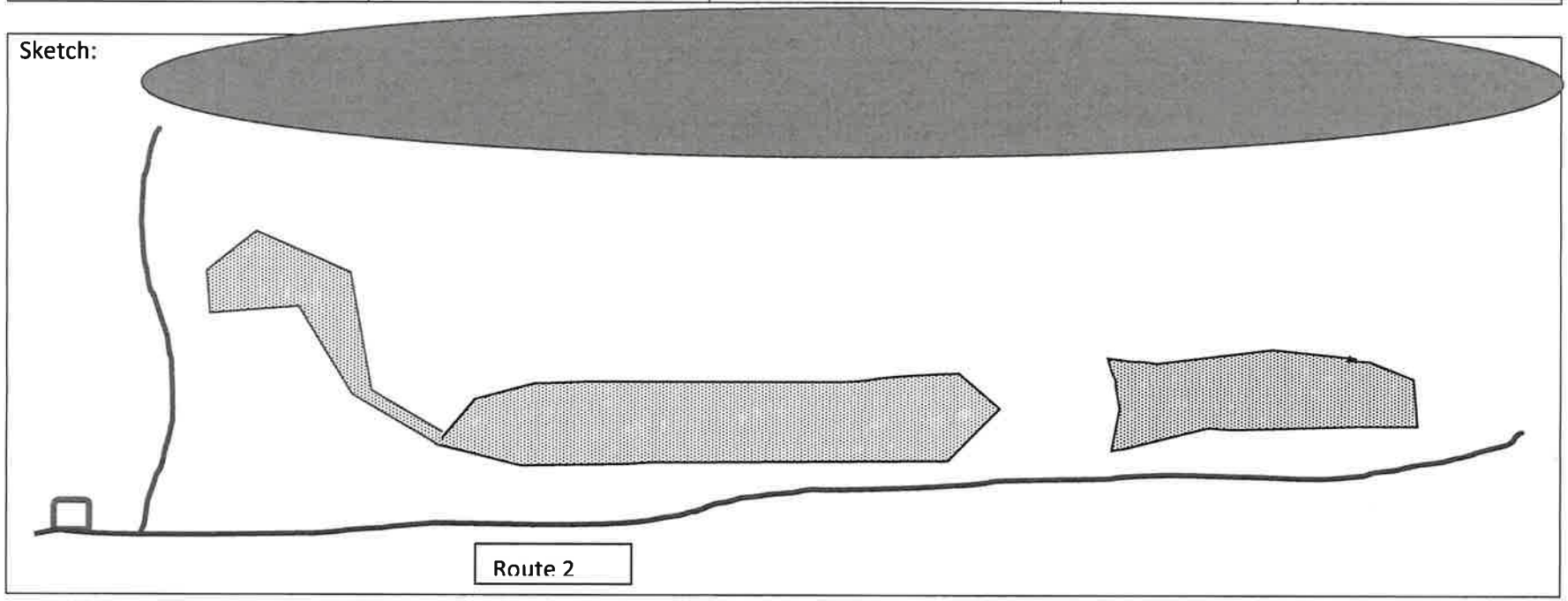

MASSDOT ROUTE 2 WILDLIFE TUNNEL

ROADKILL DATASHEET

Observers(s):	C. Bernier	Date:	2 Sep 2016	Time:		Section:	Northwest

Species:	Location:	Description:	Photo No.:	Certainty:
None				

Sketch:

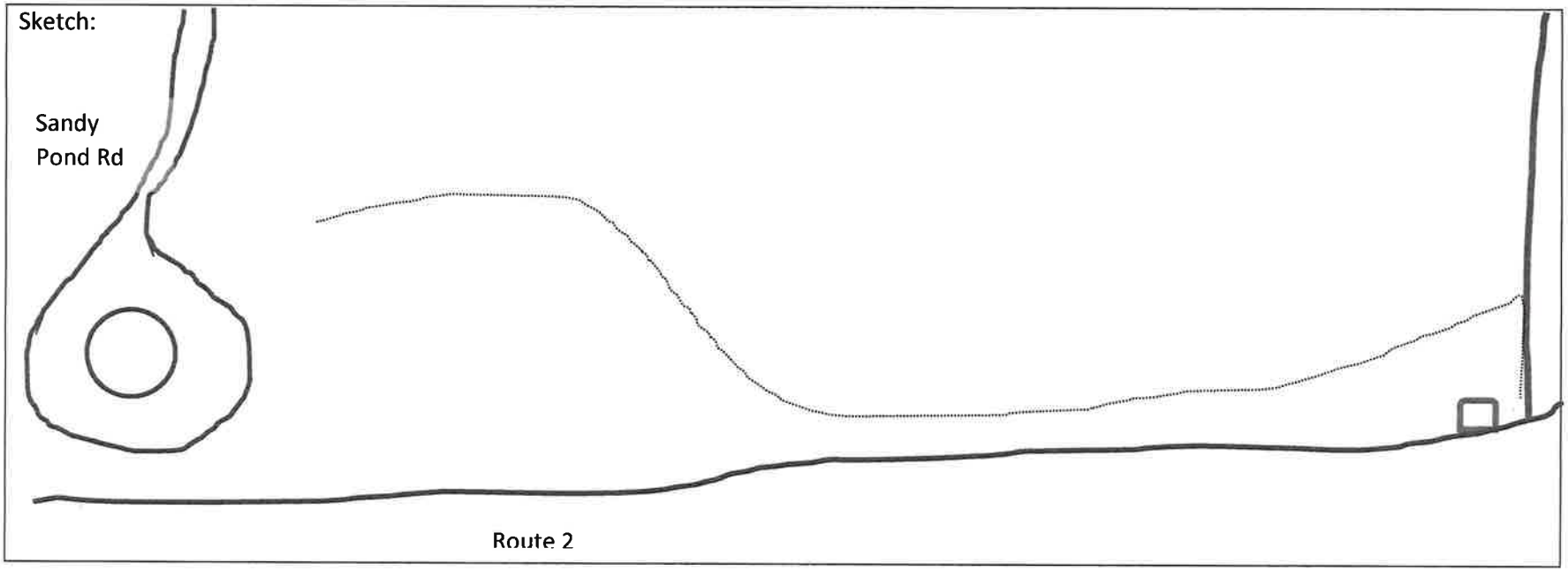

MASSDOT ROUTE 2 WILDLIFE TUNNEL

ROADKILL DATASHEET

Observers(s):	C. Bernier	Date:	2 Sep 2016	Time:		Section:	Southeast

Species:	Location:	Description:	Photo No.:	Certainty:
None				

Sketch:

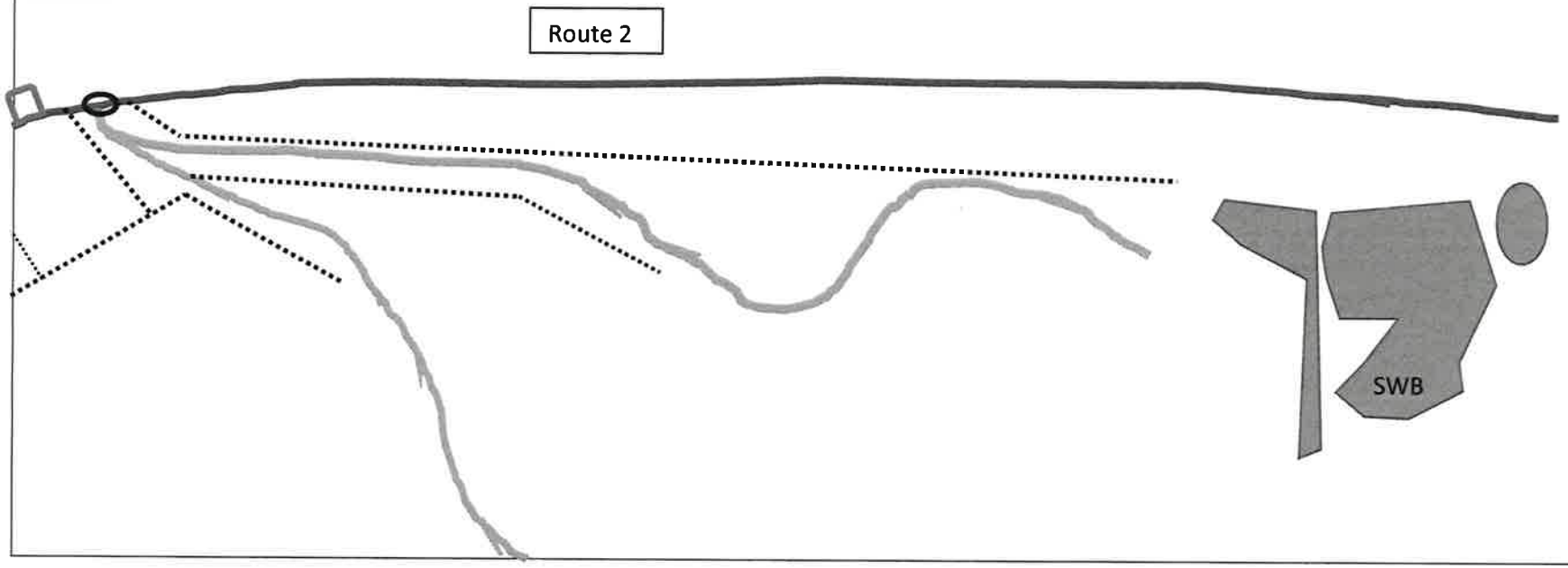

MASSDOT ROUTE 2 WILDLIFE TUNNEL

ROADKILL DATASHEET

Observers(s):	C Bernier	Date:	2 Sep 2016	Time:		Section:	SouthWest

Species:	Location:	Description:	Photo No.:	Certainty:
Chipmunk	Corner of Drake Park	Encounter	—	4

Sketch:

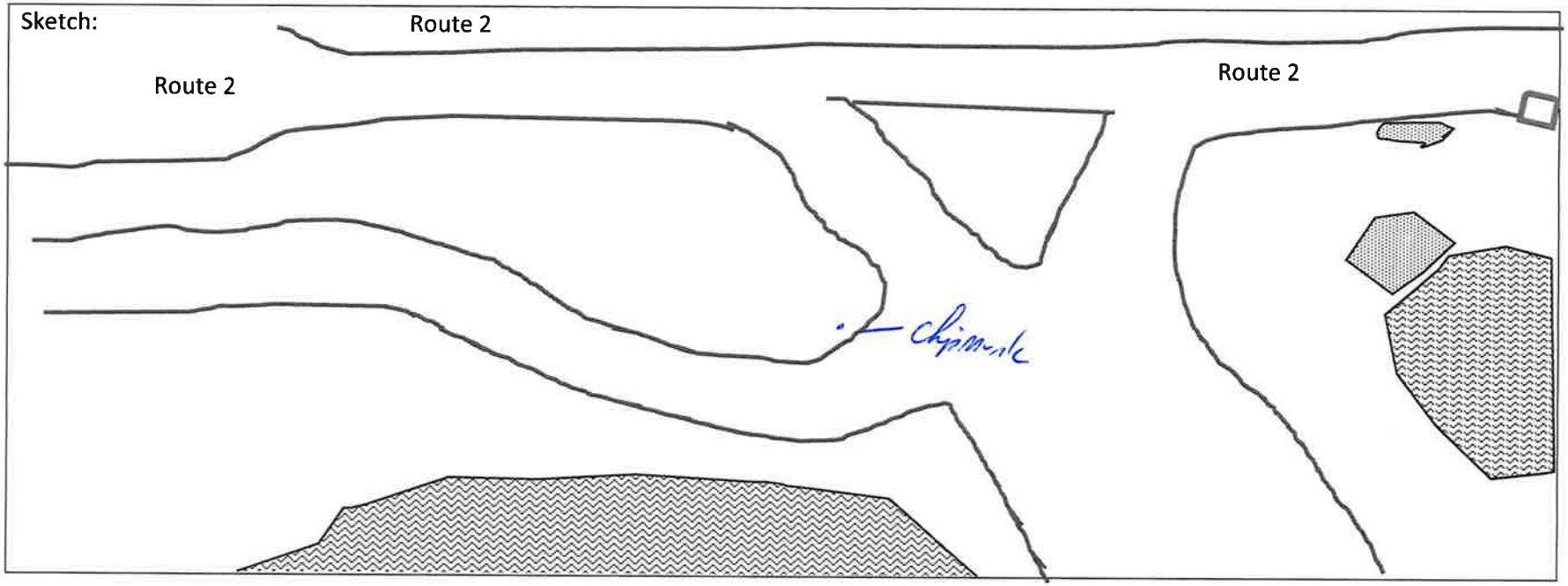

MASSDOT ROUTE 2 WILDLIFE TUNNEL

ROADKILL DATASHEET

Observers(s):	C. Bernier	Date:	16 Sep 16	Time:		Section:	Northeast

Species:	Location:	Description:	Photo No.:	Certainty:
None				

Sketch:

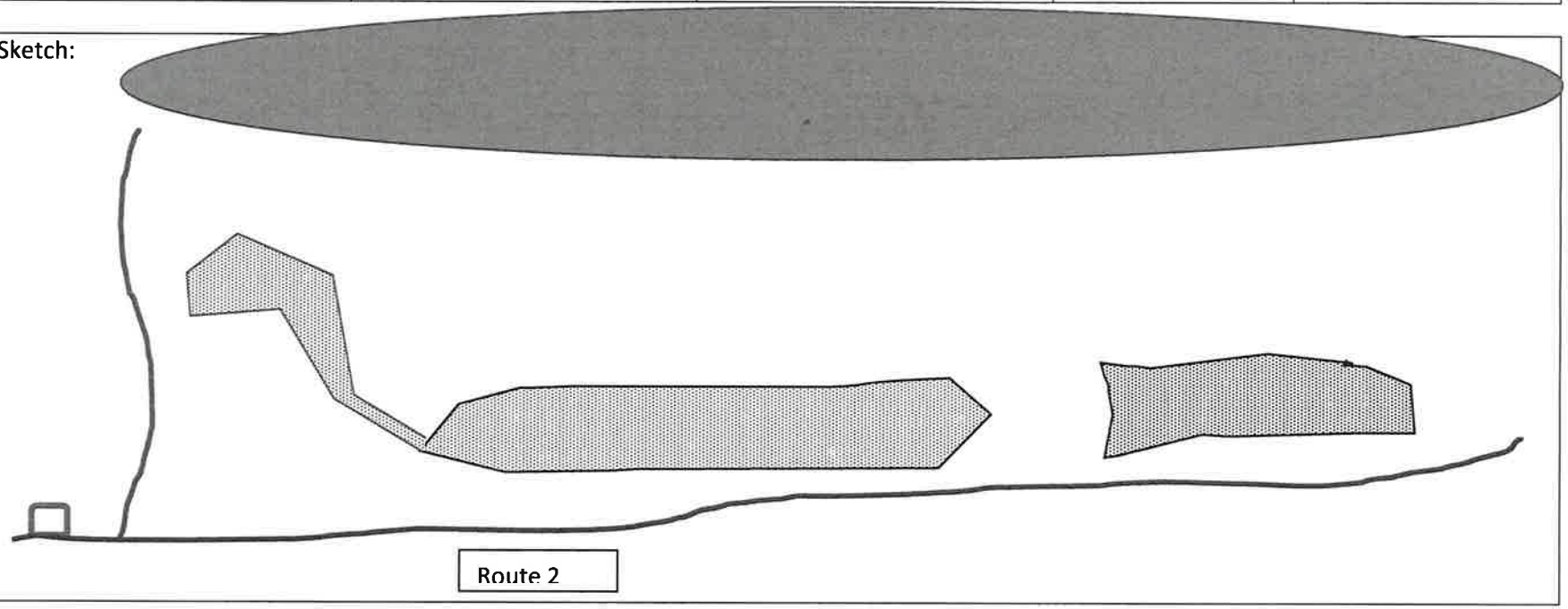

MASSDOT ROUTE 2 WILDLIFE TUNNEL

ROADKILL DATASHEET

Observers(s):	C. Bernier	Date:	16 Sep 16	Time:		Section:	Northwest

Species:	Location:	Description:	Photo No.:	Certainty:
None				

Sketch:

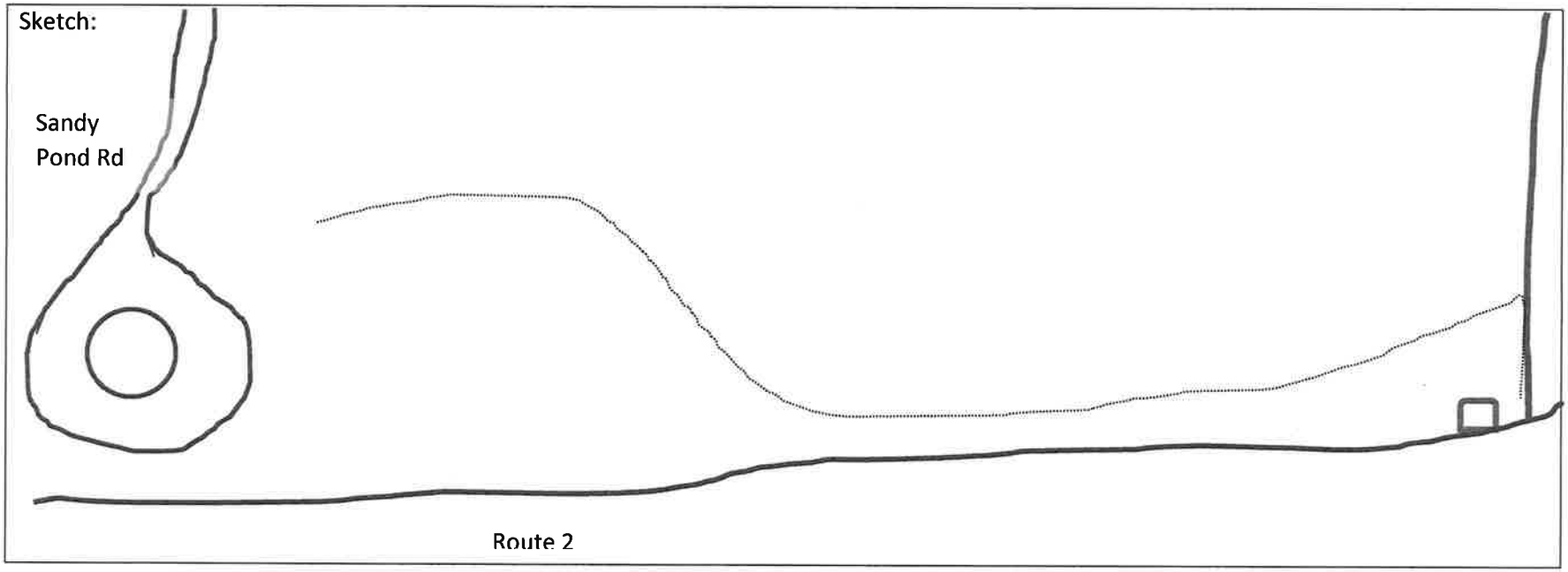

MASSDOT ROUTE 2 WILDLIFE TUNNEL

ROADKILL DATASHEET

Observers(s):	C. Bernier	Date:	16 Sep 16	Time:		Section:	Southeast

Species:	Location:	Description:	Photo No.:	Certainty:
Raccoon	Stream bank	Tracks	—	4

Sketch:

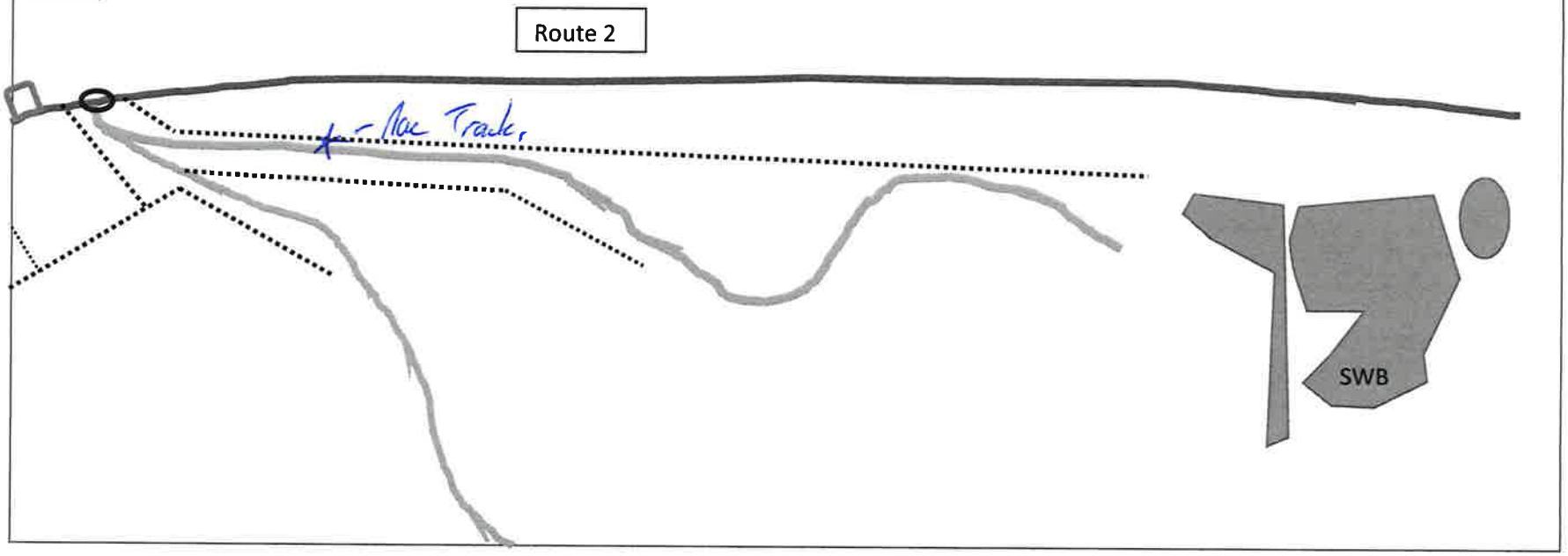

MASSDOT ROUTE 2 WILDLIFE TUNNEL

ROADKILL DATASHEET

Observers(s):	C. Bernier	Date:	16 Sep 16	Time:		Section:	SouthWest

Species:	Location:	Description:	Photo No.:	Certainty:
None				

Sketch:

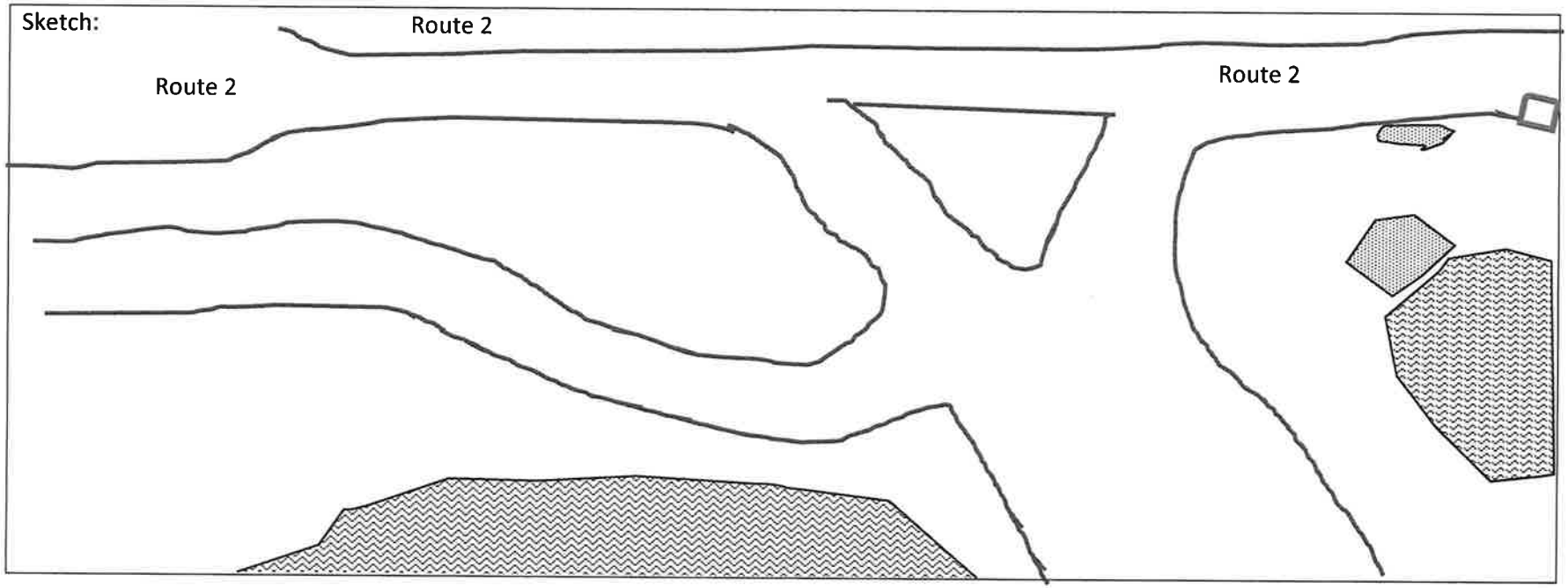

MASSDOT ROUTE 2 WILDLIFE TUNNEL

ROADKILL DATASHEET

Observers(s):	C. Bernier	Date:	30-Sep-2016	Time:	1010	Section:	Northwest

Species:	Location:	Description:	Photo No.:	Certainty:
A. crow	Wood to North	Call/Visual	N/A	4

Sketch:

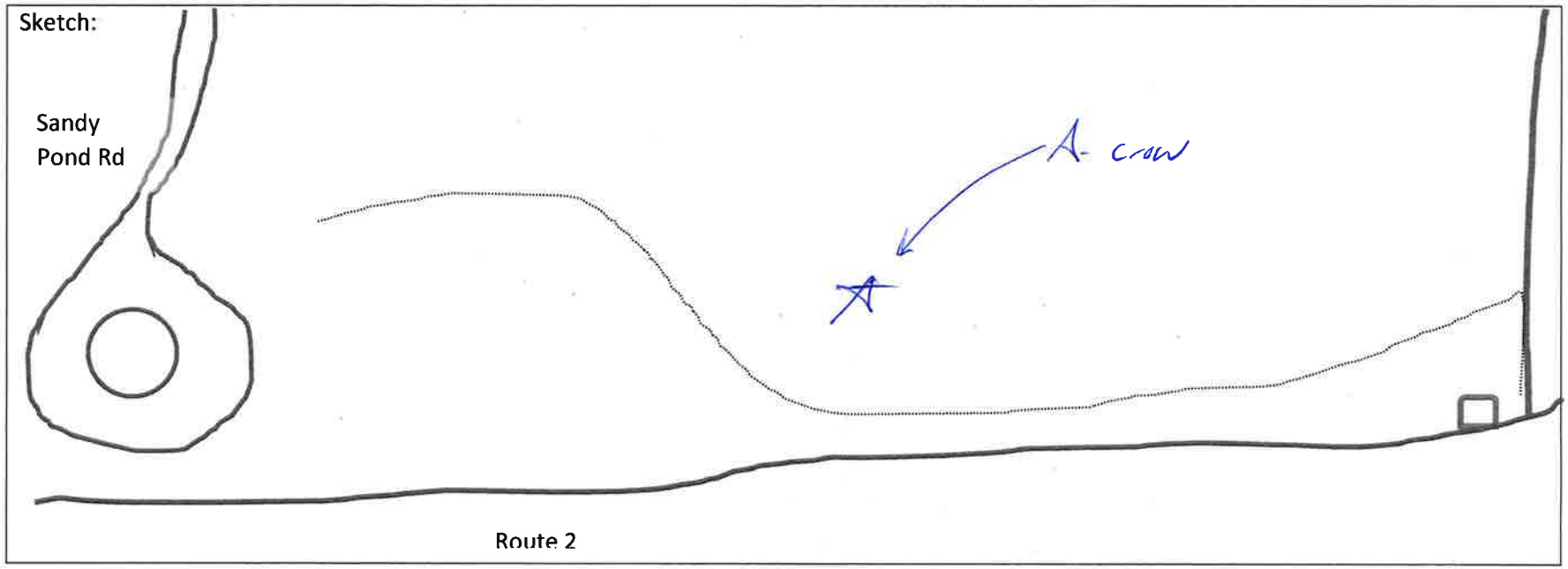

MASSDOT ROUTE 2 WILDLIFE TUNNEL

ROADKILL DATASHEET

Observers(s):	C Bernier	Date:	30-Sep-2016	Time:	1025	Section:	Northeast

Species:	Location:	Description:	Photo No.:	Certainty:
Raccoon	Stream	Tracks	—	4
Pickerel Frog	"	Visual	—	4

Sketch:

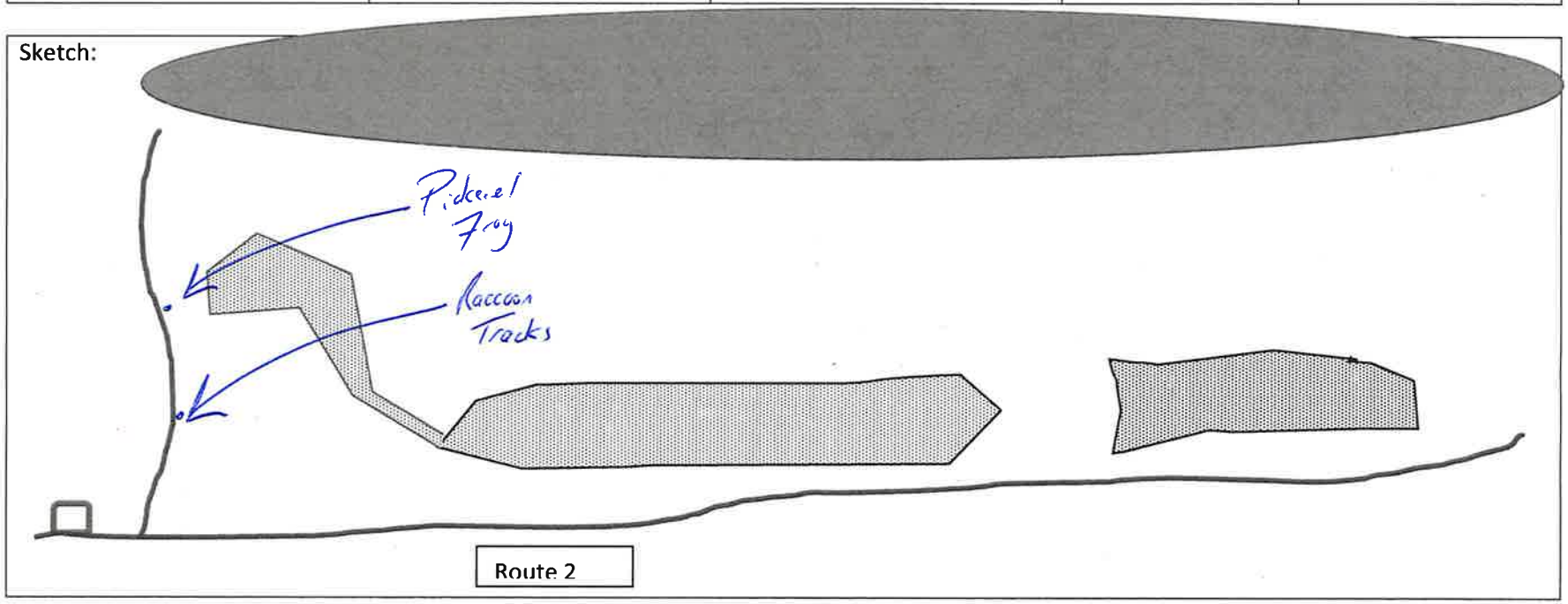

MASSDOT ROUTE 2 WILDLIFE TUNNEL

ROADKILL DATASHEET

Observers(s):	C. Bernier	Date:	30-Sep-2016	Time:	1040	Section:	Southeast

Species:	Location:	Description:	Photo No.:	Certainty:
None				

Sketch:

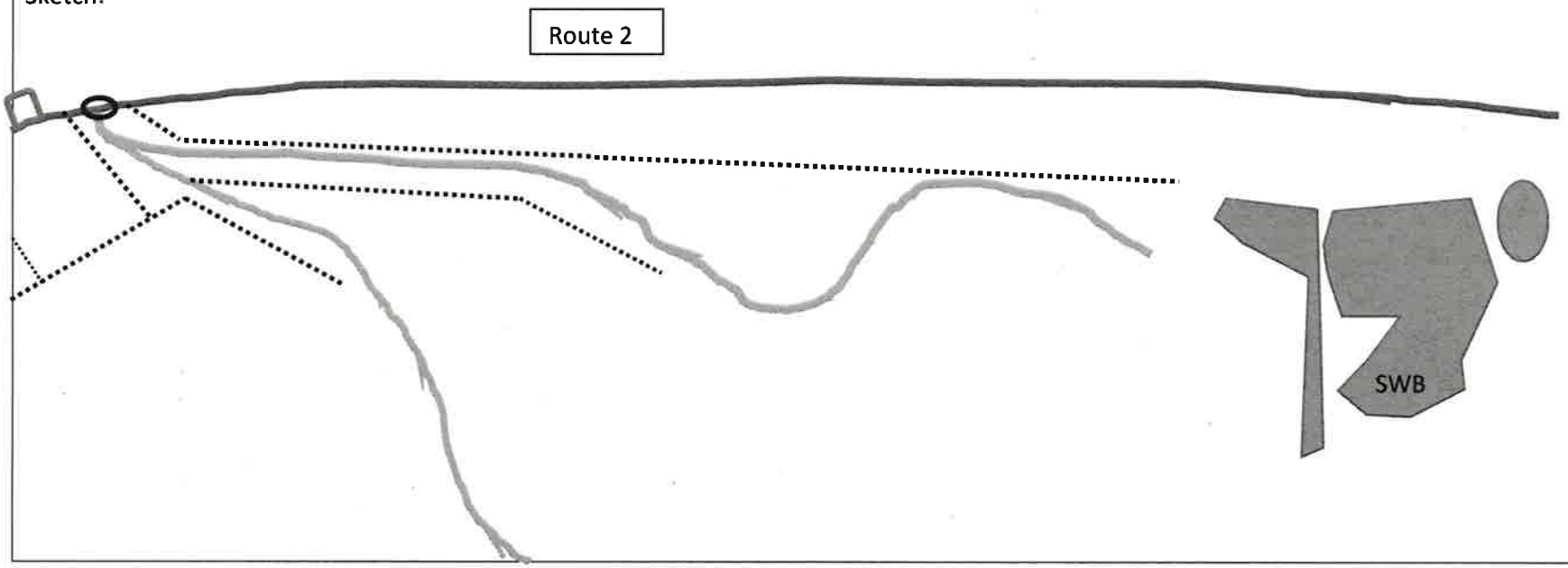

MASSDOT ROUTE 2 WILDLIFE TUNNEL

ROADKILL DATASHEET

Observers(s):	C. Bernier	Date:	30-Sep-2016	Time:	1100	Section:	SouthWest

Species:	Location:	Description:	Photo No.:	Certainty:
Owl	Telephone Pole SE of Intersect	Pellet	—	4

Sketch:

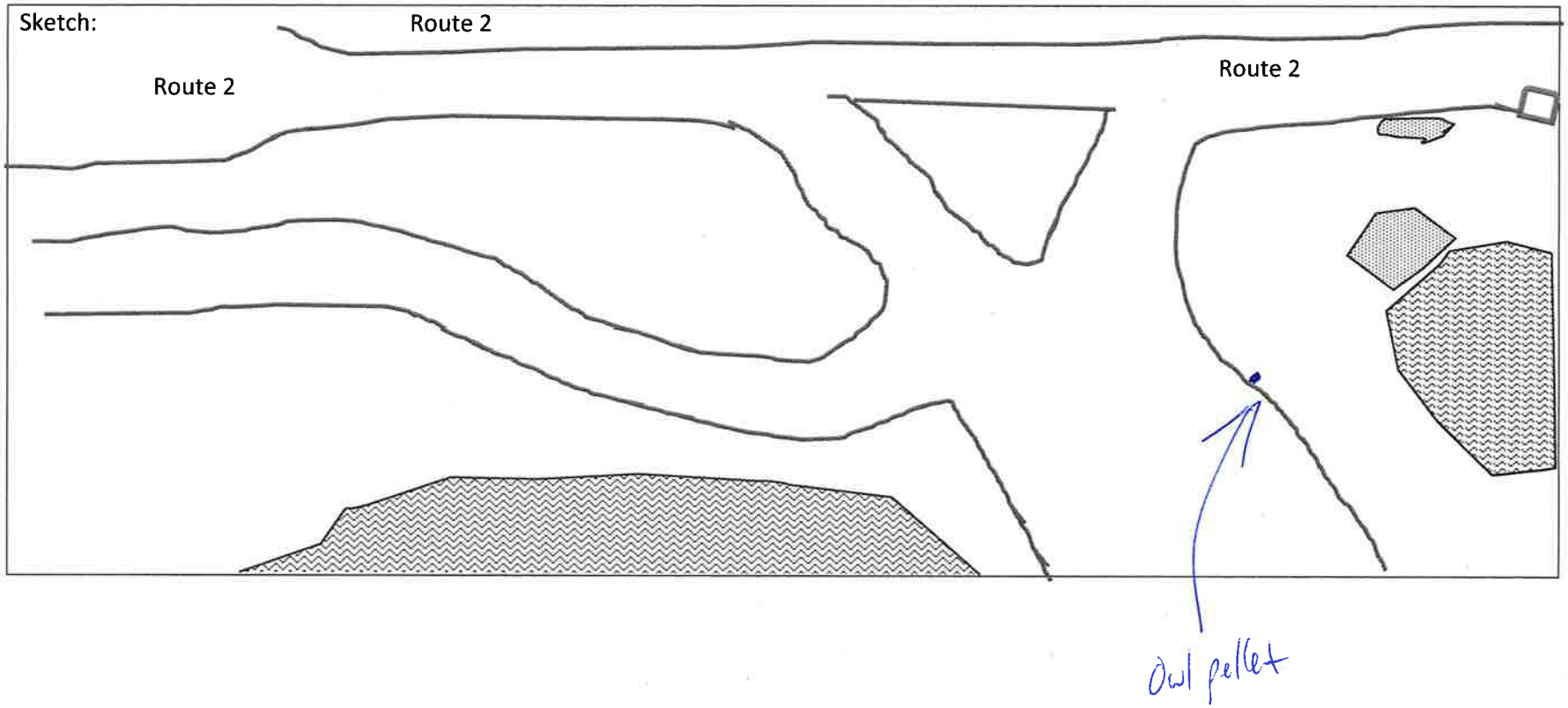

MASSDOT ROUTE 2 WILDLIFE TUNNEL

ROADKILL DATASHEET

Observers(s):	C. Bernier	Date:	7/10/16	Time:		Section:	Northeast

Species:	Location:	Description:	Photo No.:	Certainty:
Raccoon	Stream bank	Tracks	—	Y

Sketch:

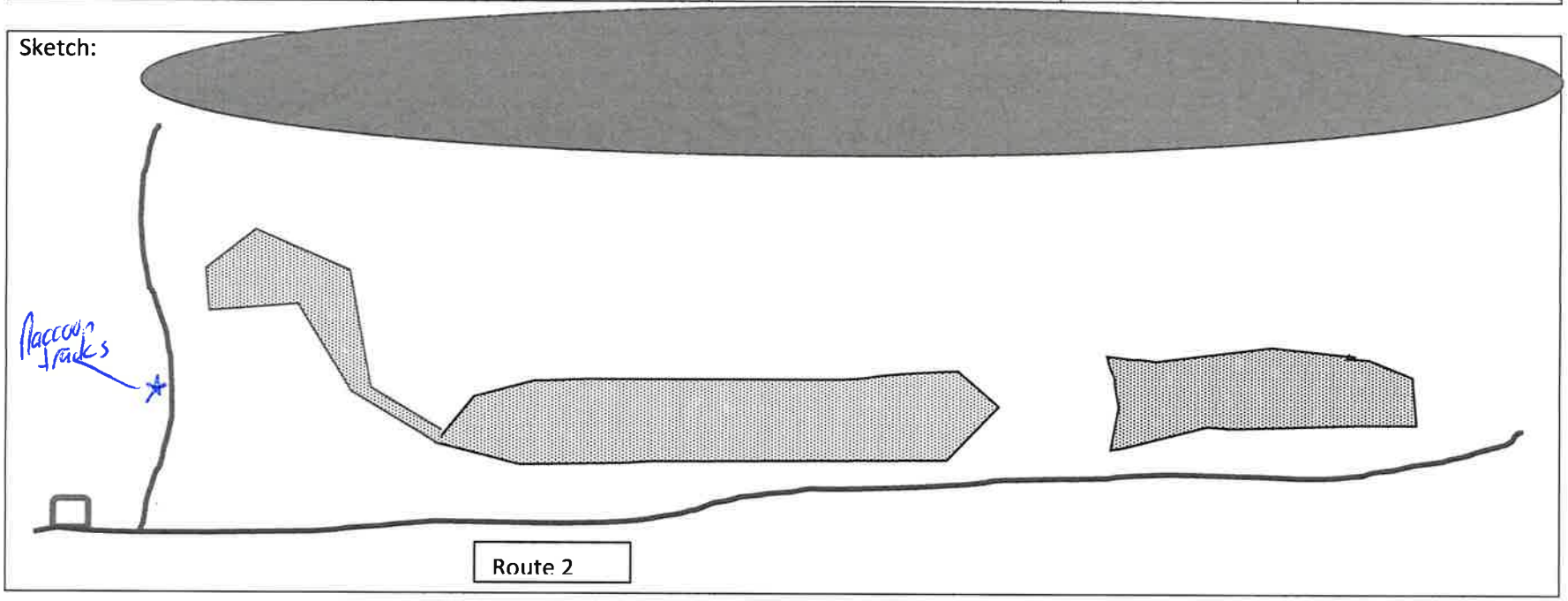

MASSDOT ROUTE 2 WILDLIFE TUNNEL

ROADKILL DATASHEET

Observers(s):	C. Bernier	Date:	1/Oct/16	Time:		Section:	Northwest

Species:	Location:	Description:	Photo No.:	Certainty:
None				

Sketch:

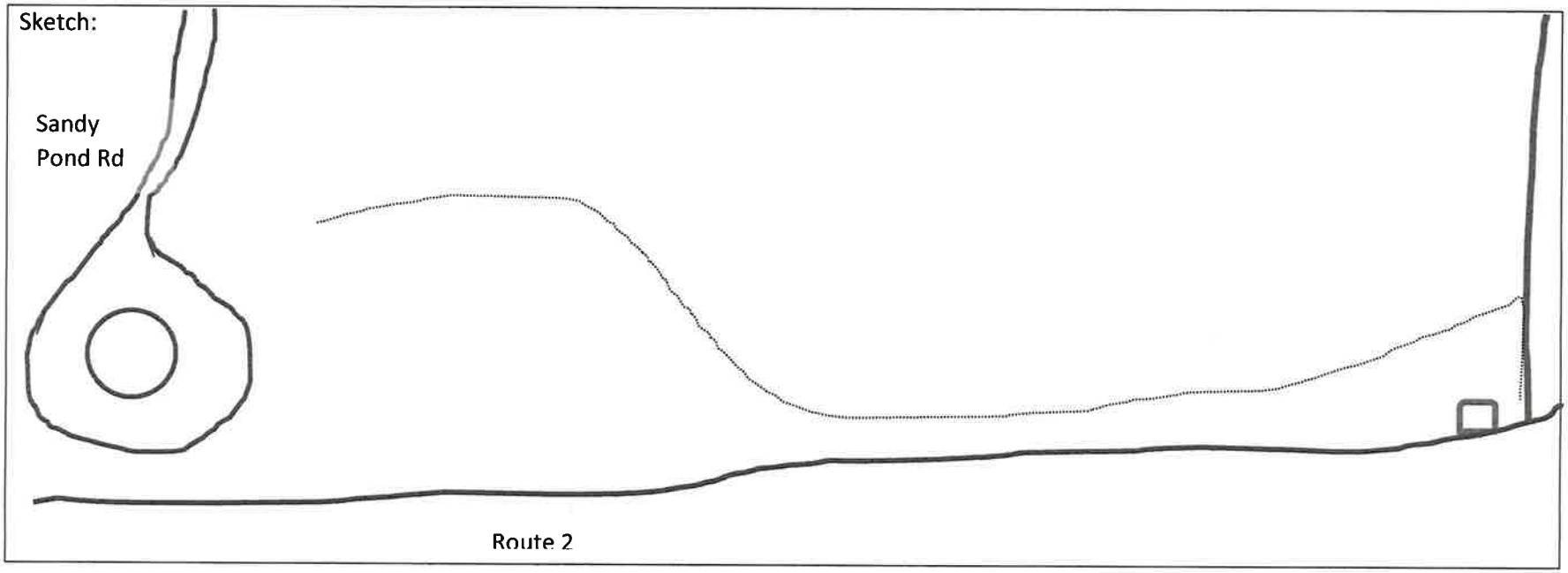

MASSDOT ROUTE 2 WILDLIFE TUNNEL

ROADKILL DATASHEET

Observers(s):	C. Bernier	Date:	7/Oct/16	Time:		Section:	Southeast

Species:	Location:	Description:	Photo No.:	Certainty:
None				

Sketch:

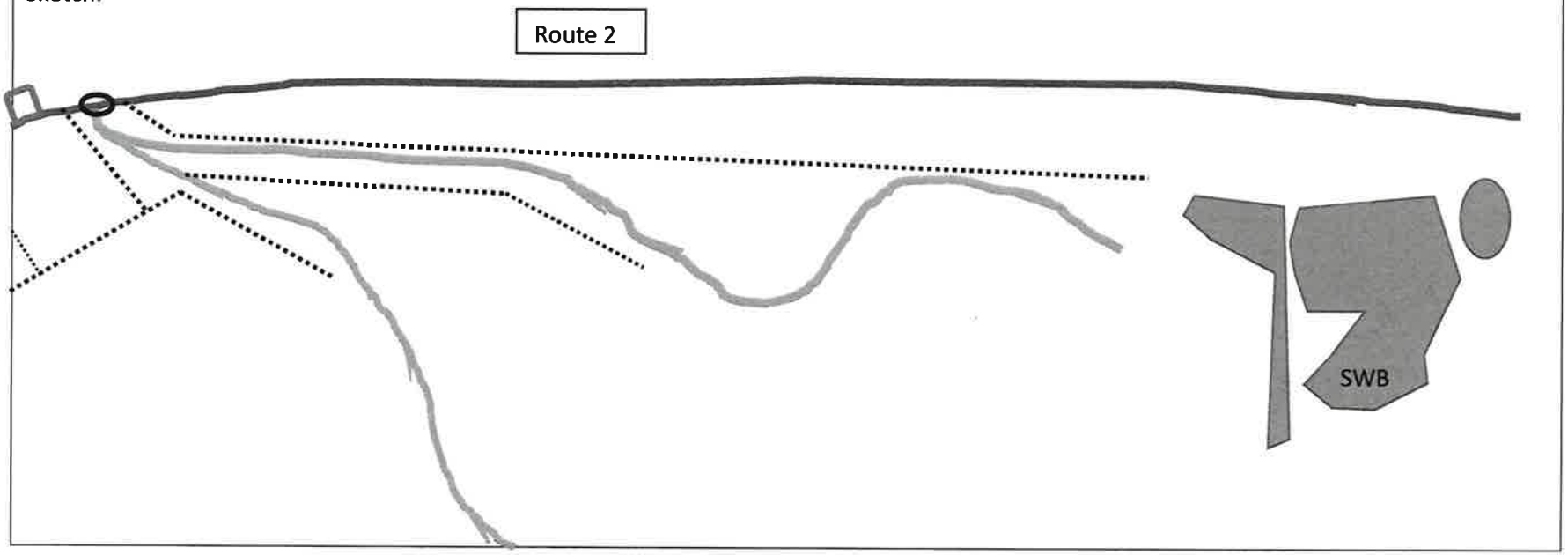

MASSDOT ROUTE 2 WILDLIFE TUNNEL

ROADKILL DATASHEET

Observers(s):	C Bernier	Date:	7/10/16	Time:		Section:	SouthWest

Species:	Location:	Description:	Photo No.:	Certainty:
None				

Sketch:

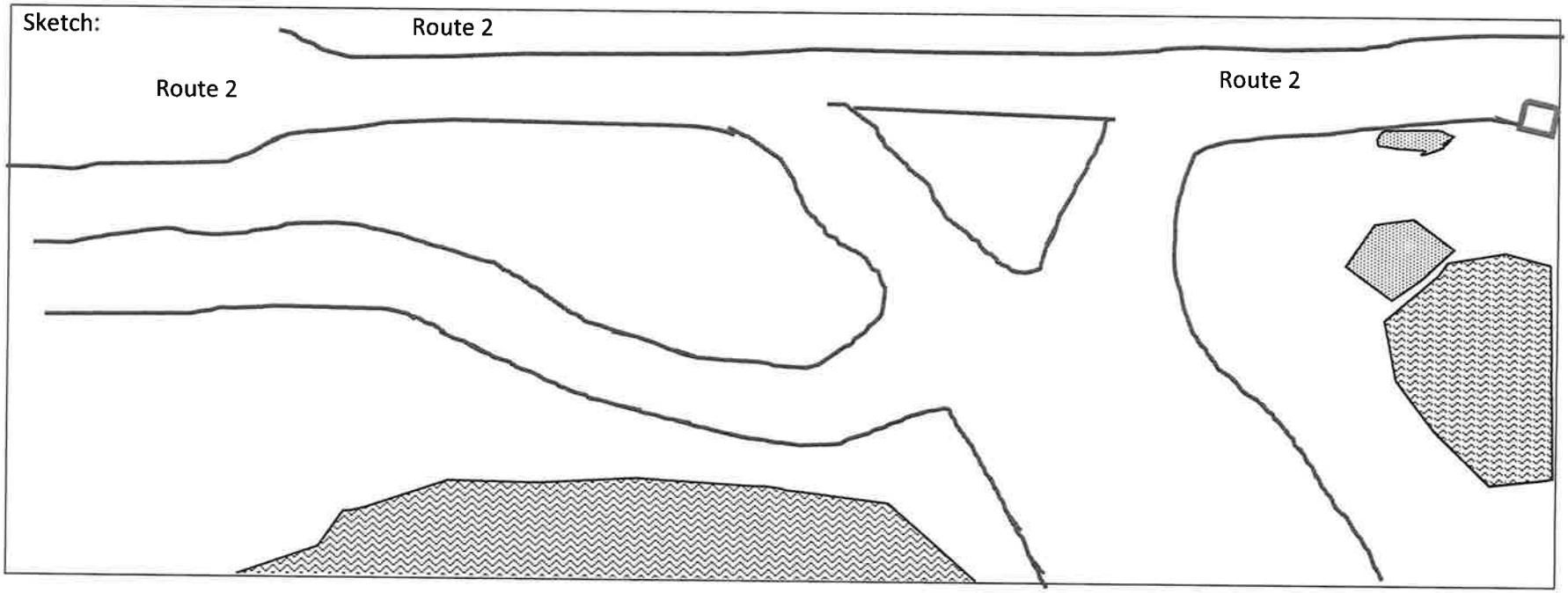

MASSDOT ROUTE 2 WILDLIFE TUNNEL

ROADKILL DATASHEET

Observers(s):	C. Bernier	Date:	10/21/16	Time:		Section:	Northeast

Species:	Location:	Description:	Photo No.:	Certainty:
None				

Sketch:

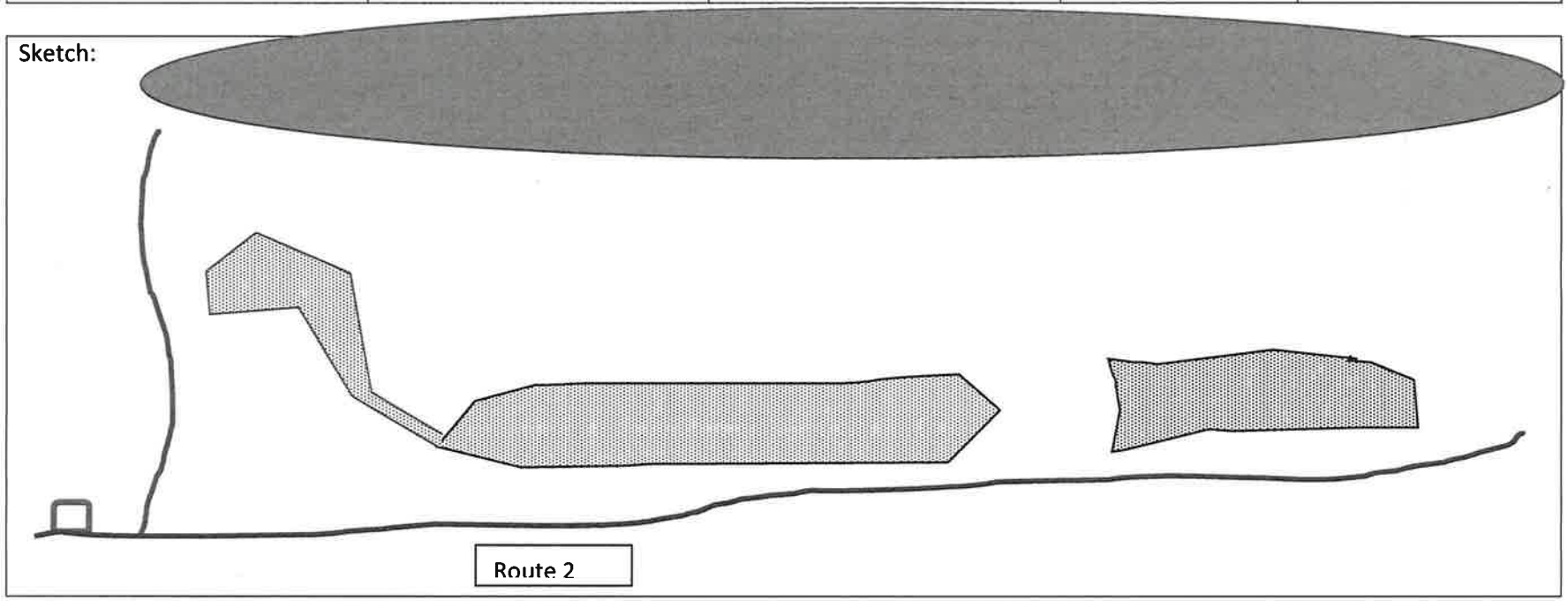

MASSDOT ROUTE 2 WILDLIFE TUNNEL

ROADKILL DATASHEET

Observers(s):	C. Bernier	Date:	10/21/16	Time:		Section:	Northwest

Species:	Location:	Description:	Photo No.:	Certainty:
None				

Sketch:

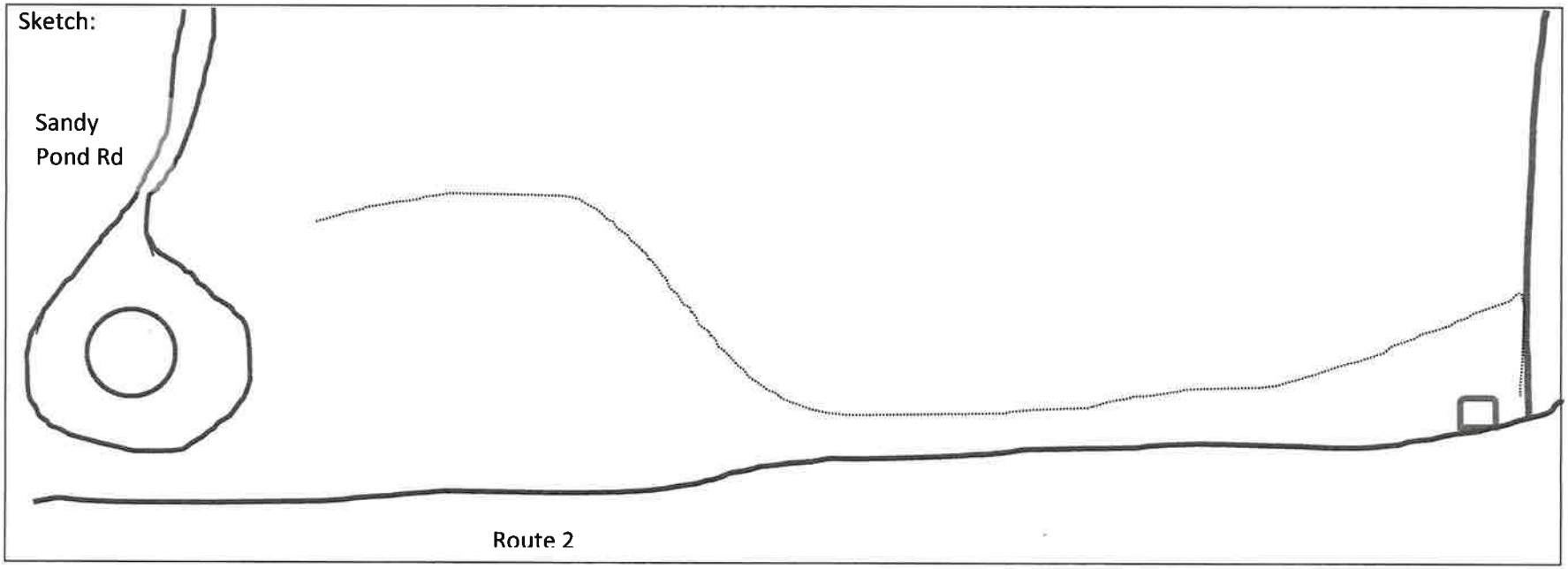

MASSDOT ROUTE 2 WILDLIFE TUNNEL

ROADKILL DATASHEET

Observers(s):	C. Bernier	Date:	10/21/16	Time:		Section:	Southeast

Species:	Location:	Description:	Photo No.:	Certainty:
None				

Sketch:

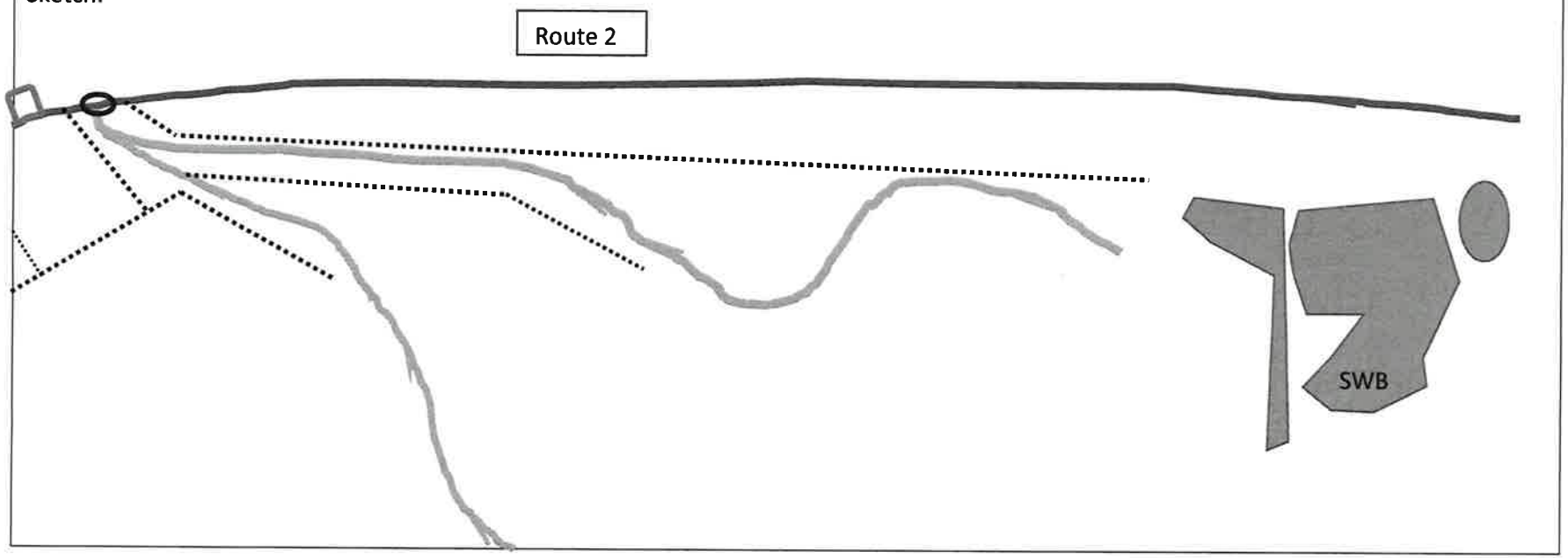

MASSDOT ROUTE 2 WILDLIFE TUNNEL

ROADKILL DATASHEET

Observers(s):	C. Bernier	Date:	10/21/16	Time:		Section:	SouthWest

Species:	Location:	Description:	Photo No.:	Certainty:
Owl	Pole @ Sandy Pond	Pellet	—	4

Sketch:

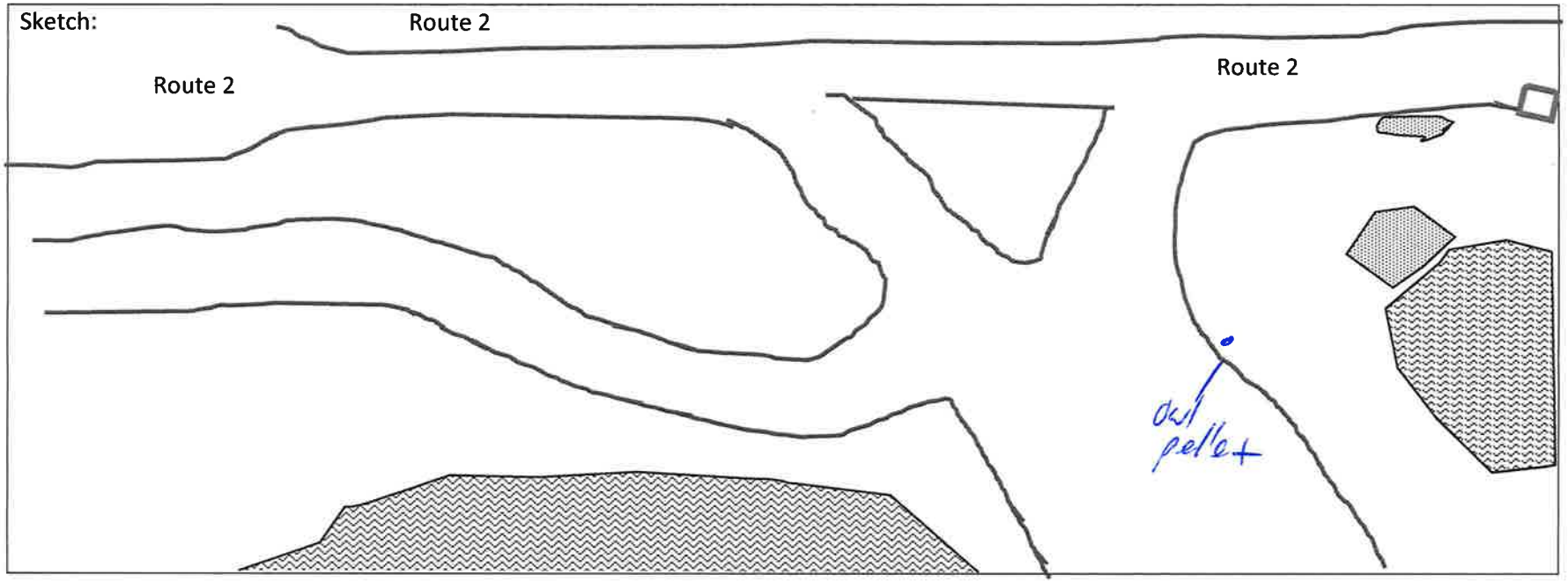

MASSDOT ROUTE 2 WILDLIFE TUNNEL

ROADKILL DATASHEET

Observers(s):	C. Bernier	Date:	28-Oct-2016	Time:	0941	Section:	Northeast

Species:	Location:	Description:	Photo No.:	Certainty:
Pickerel Frog (3)	Stream	—	—	4

Sketch:

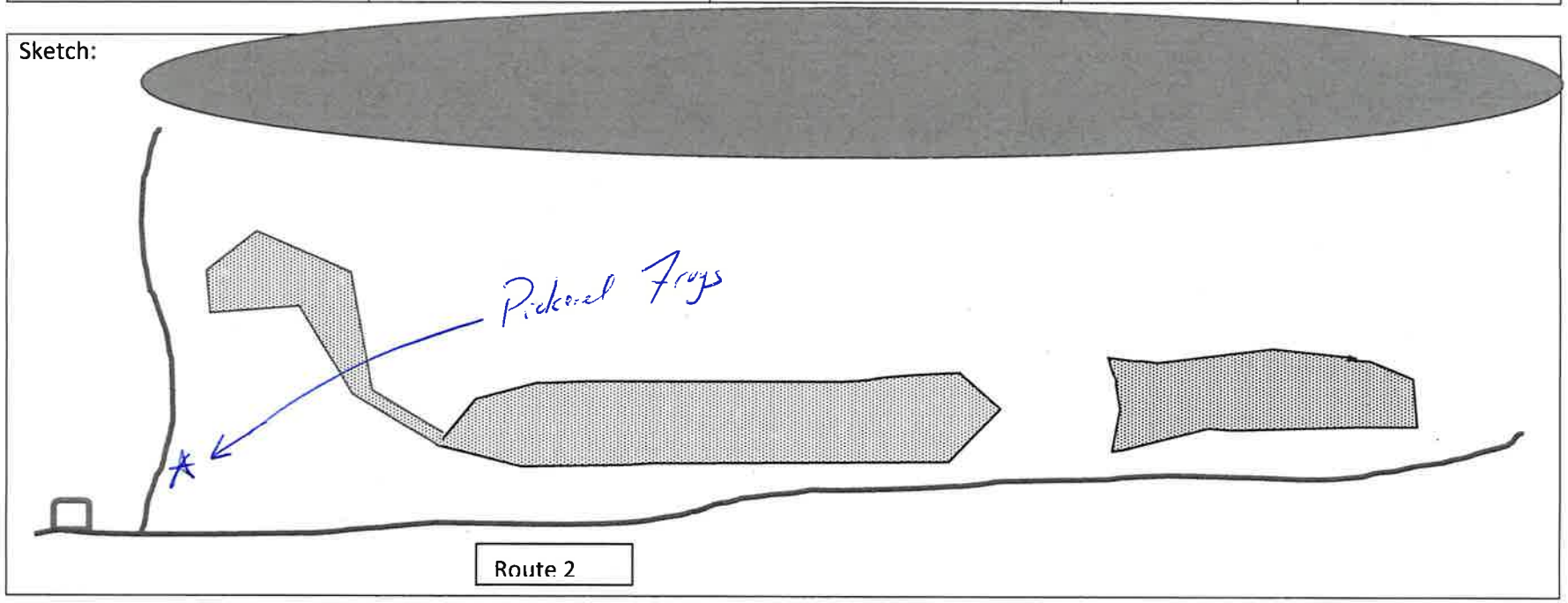

MASSDOT ROUTE 2 WILDLIFE TUNNEL

ROADKILL DATASHEET

Observers(s):	C Bernie	Date:	28-Oct-2016	Time:	0930	Section:	Northwest

Species:	Location:	Description:	Photo No.:	Certainty:
None				

Sketch:

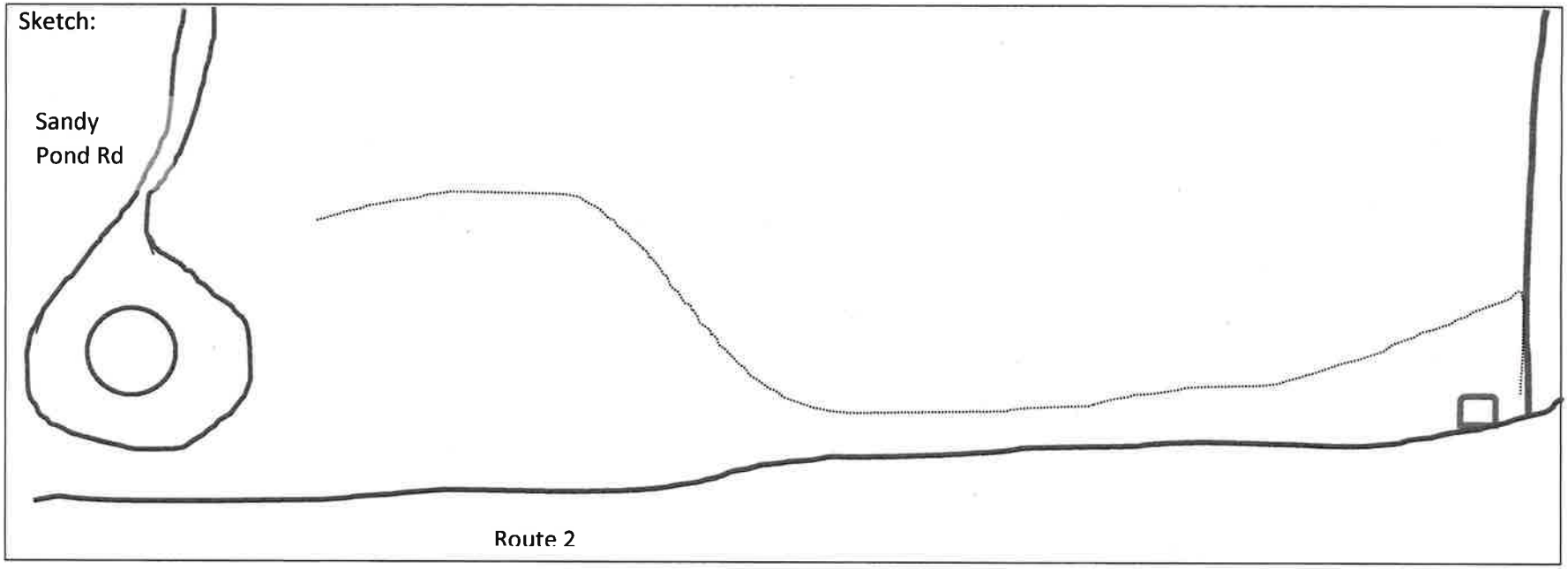

MASSDOT ROUTE 2 WILDLIFE TUNNEL

ROADKILL DATASHEET

Observers(s):	O. Bernier	Date:	28-Oct-2016	Time:	0955	Section:	Southeast

Species:	Location:	Description:	Photo No.:	Certainty:
None				

Sketch:

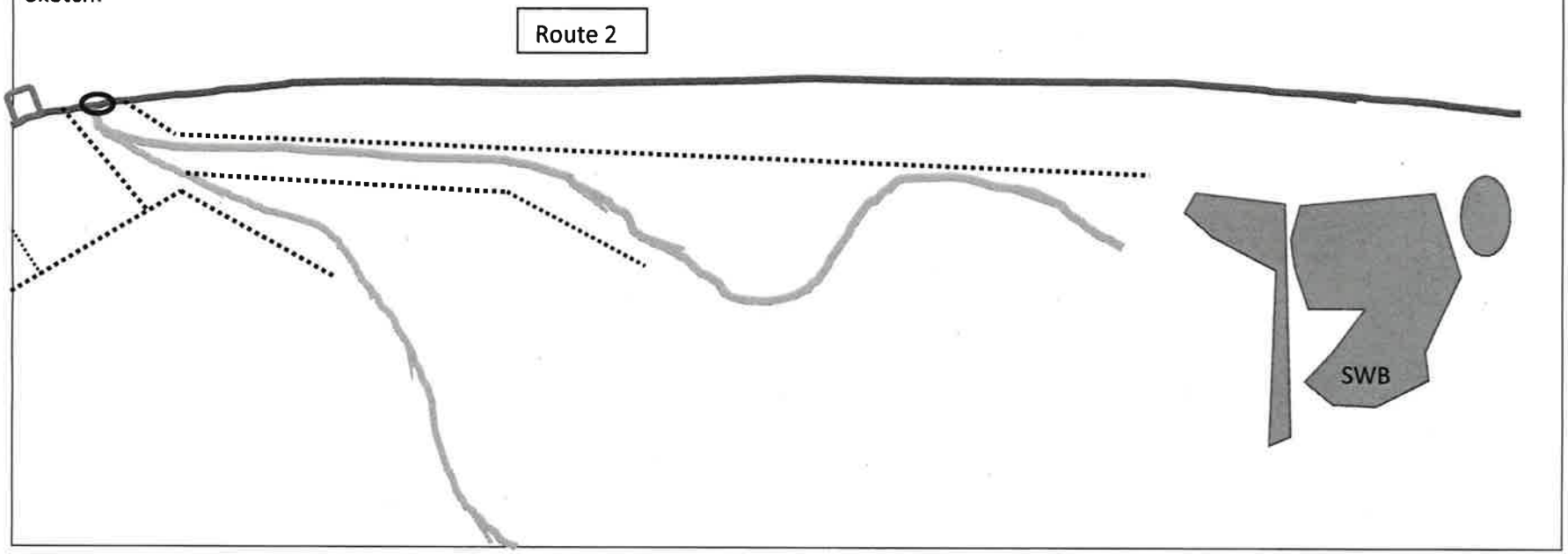

MASSDOT ROUTE 2 WILDLIFE TUNNEL

ROADKILL DATASHEET

Observers(s):	C Bernier	Date:	28-Oct-2016	Time:	10:10	Section:	SouthWest

Species:	Location:	Description:	Photo No.:	Certainty:
None				
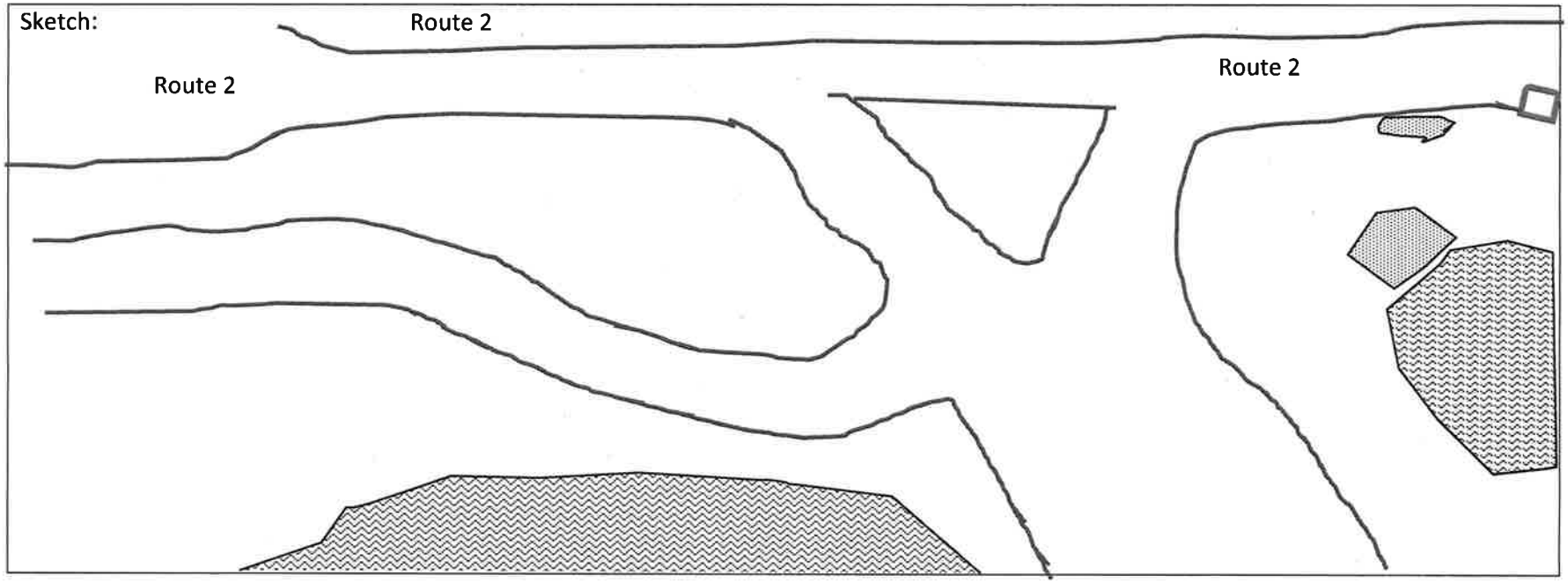
Sketch: