Index sheet to 121 maps.

58 PDF Page Number

Assessors Tax Maps
Town of Concord, Massachusetts

2026

Total Area
25.77 miles^2
16,493 acres

Data on these maps as of July 1, 2025
Printed July 2025.

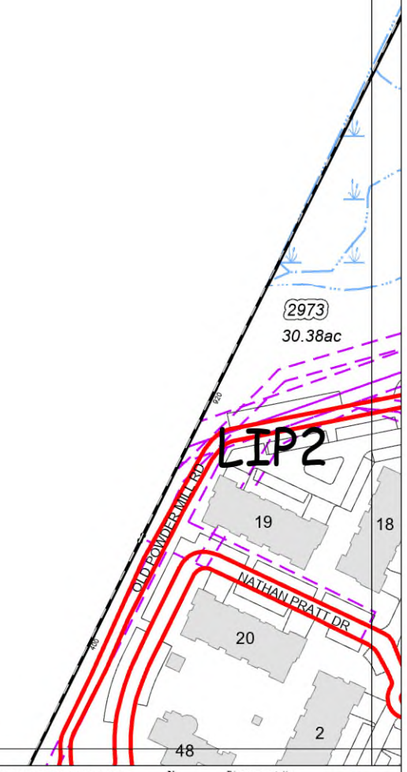

Converted to GIS from Aerial Photography of 2016.
Parcel information updated on an as needed or annual basis.
All data in Massachusetts State Plane Mainland Coordinate System (Meters) North American Datum (NAD) of 1983.
Map data current as of date shown on Cover Sheet.

Zoning
Wetlands (DEP/WCD Combined)
Rivers & Ponds
Streams
Easements
Dirt Roads & Cart Paths

Town of Concord Assessor's Maps FY26
Middlesex South District, Commonwealth of Massachusetts

100 0 100 Feet

Index to Adjoining Sheets

A12

	B11	
A12	B12	
A13	B13	

Concord's Wetlands Conservancy District is a zoning overlay district adopted by Town Meeting in 1976. The Wetlands Conservancy District is an overlay district whose boundaries are superimposed on the Residential, Commercial, Industrial and By-Pass Districts established by the Zoning Bylaw. This overlay district is based on a 1975 study prepared for the Town using aerial photographs and on the ground investigation with information presented on a series of 122 maps at a scale of 1-inch equals 100-feet. This zoning overlay district has not been updated since 1976 and cannot be used as the actual location of a wetland.

N W E S

This map was created by Concord GIS. The information is provided as a reasonably accurate point of reference, but is not intended to represent authoritative location, and is not to be used for conveyance. The Town of Concord shall not be held responsible for the accuracy or misuse of these data.

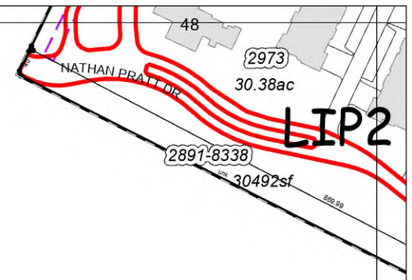

Converted to GIS from Aerial Photography of 2016.
Parcel information updated on an as needed or annual basis.
All data in Massachusetts State Plane Mainland Coordinate System (Meters) North American Datum (NAD) of 1983.
Map data current as of date shown on Cover Sheet.

Zoning
Wetlands (DEP/WCD Combined)
Rivers & Ponds
Streams
Easements
Dirt Roads & Cart Paths

Town of Concord Assessor's Maps FY26
Middlesex South District, Commonwealth of Massachusetts

100 0 100 Feet

Index to Adjoining Sheets

A13

A12	B12
A13	B13

Concord's Wetlands Conservancy District is a zoning overlay district adopted by Town Meeting in 1976. The Wetlands Conservancy District is an overlay district whose boundaries are superimposed on the Residential, Commercial, Industrial and By-Pass Districts established by the Zoning Bylaw. This overlay district is based on a 1975 study prepared for the Town using aerial photographs and on the ground investigation with information presented on a series of 122 maps at a scale of 1-inch equals 100-feet. This zoning overlay district has not been updated since 1976 and cannot be used as the actual location of a wetland.

N W E S

This map was created by Concord GIS. The information is provided as a reasonably accurate point of reference, but is not intended to represent authoritative location, and is not to be used for conveyance. The Town of Concord shall not be held responsible for the accuracy or misuse of these data.

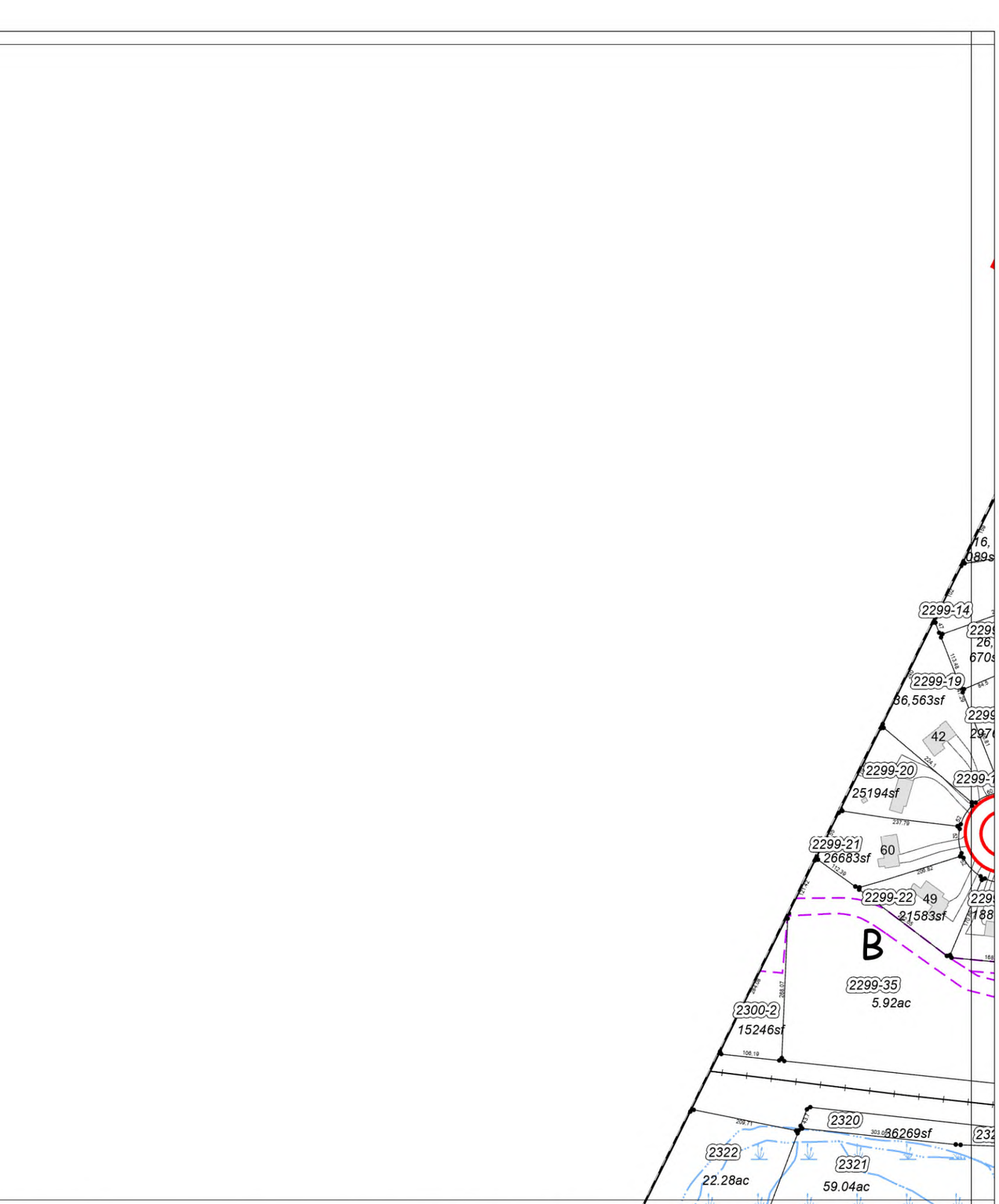

Converted to GIS from Aerial Photography of 2016.
Parcel information updated on an as needed or annual basis.
All data in Massachusetts State Plane Mainland Coordinate System (Meters) North American Datum (NAD) of 1983.
Map data current as of date shown on Cover Sheet.

Zoning
Wetlands (DEP/WCD Combined)
Rivers & Ponds
Streams
Easements
Dirt Roads & Cart Paths

Town of Concord Assessor's Maps FY26
Middlesex South District, Commonwealth of Massachusetts

100 0 100 Feet

Index to Adjoining Sheets

B09

	C08	
B09	C09	
B10	C10	

Concord's Wetlands Conservancy District is a zoning overlay district adopted by Town Meeting in 1976. The Wetlands Conservancy District is an overlay district whose boundaries are superimposed on the Residential, Commercial, Industrial and By-Pass Districts established by the Zoning Bylaw. This overlay district is based on a 1975 study prepared for the Town using aerial photographs and on the ground investigation with information presented on a series of 122 maps at a scale of 1-inch equals 100-feet. This zoning overlay district has not been updated since 1976 and cannot be used as the actual location of a wetland.

N W E S

This map was created by Concord GIS. The information is provided as a reasonably accurate point of reference, but is not intended to represent authoritative location, and is not to be used for conveyance. The Town of Concord shall not be held responsible for the accuracy or misuse of these data.

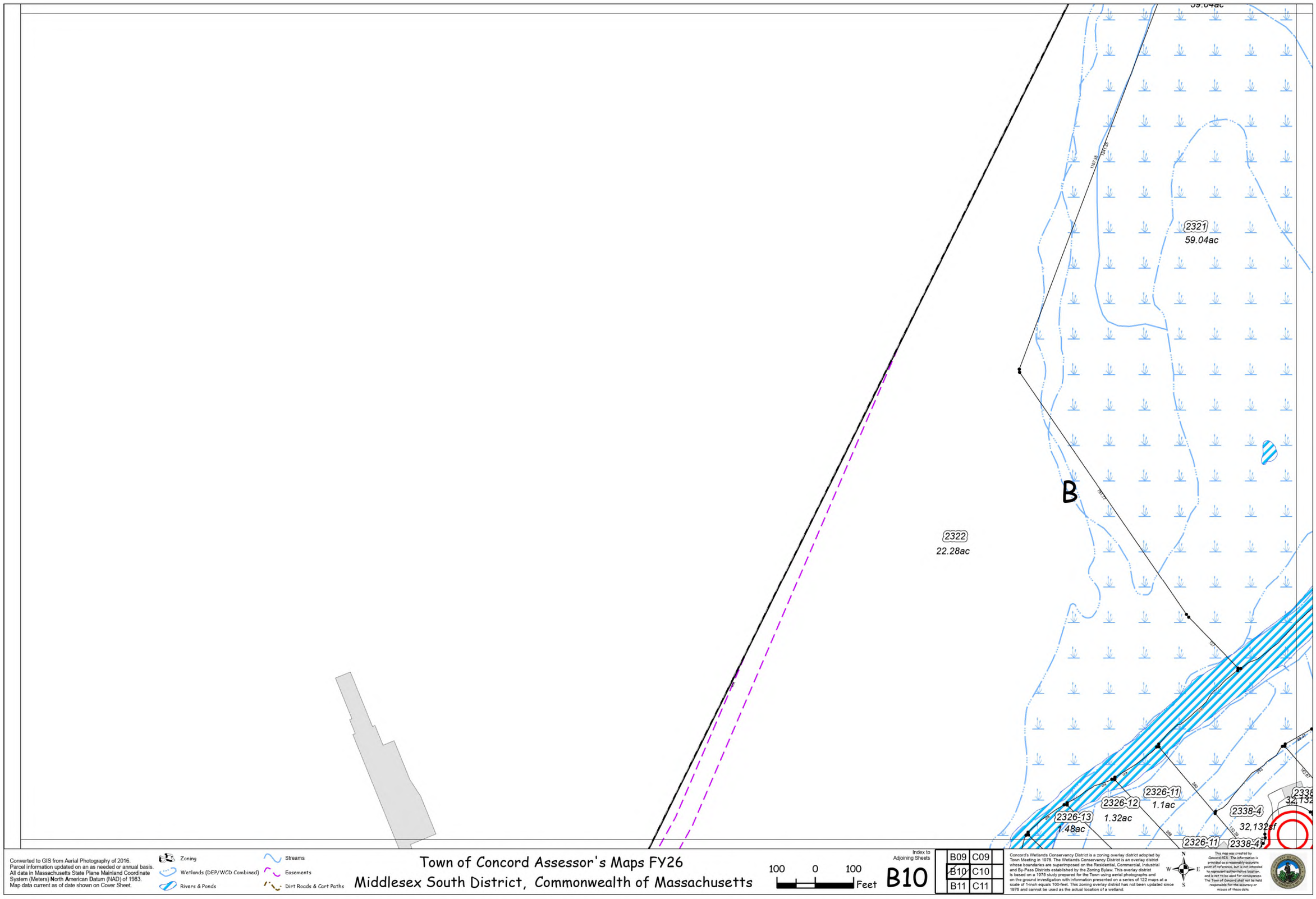

Converted to GIS from Aerial Photography of 2016.
Parcel information updated on an as needed or annual basis.
All data in Massachusetts State Plane Mainland Coordinate System (Meters) North American Datum (NAD) of 1983.
Map data current as of date shown on Cover Sheet.

Zoning
Wetlands (DEP/WCD Combined)
Rivers & Ponds
Streams
Easements
Dirt Roads & Cart Paths

Town of Concord Assessor's Maps FY26
Middlesex South District, Commonwealth of Massachusetts

100 0 100 Feet

Index to Adjoining Sheets

	B09	C09
	B10	C10
	B11	C11

B10

Concord's Wetlands Conservancy District is a zoning overlay district adopted by Town Meeting in 1976. The Wetlands Conservancy District is an overlay district whose boundaries are superimposed on the Residential, Commercial, Industrial and By-Pass Districts established by the Zoning Bylaw. This overlay district is based on a 1975 study prepared for the Town using aerial photographs and on the ground investigation with information presented on a series of 122 maps at a scale of 1-inch equals 100-feet. This zoning overlay district has not been updated since 1976 and cannot be used as the actual location of a wetland.

N W E S

This map was created by Concord GIS. The information is provided as a reasonably accurate point of reference, but is not intended to represent authoritative location, and is not to be used for conveyance. The Town of Concord shall not be held responsible for the accuracy or misuse of these data.

Converted to GIS from Aerial Photography of 2016.
Parcel information updated on an as needed or annual basis.
All data in Massachusetts State Plane Mainland Coordinate System (Meters) North American Datum (NAD) of 1983.
Map data current as of date shown on Cover Sheet.

Zoning
Wetlands (DEP/WCD Combined)
Rivers & Ponds
Streams
Easements
Dirt Roads & Cart Paths

Town of Concord Assessor's Maps FY26
Middlesex South District, Commonwealth of Massachusetts

100 0 100 Feet

Index to Adjoining Sheets

	B10	C10
	B11	C11
A12	B12	C12

B11

Concord's Wetlands Conservancy District is a zoning overlay district adopted by Town Meeting in 1976. The Wetlands Conservancy District is an overlay district whose boundaries are superimposed on the Residential, Commercial, Industrial and By-Pass Districts established by the Zoning Bylaw. This overlay district is based on a 1975 study prepared for the Town using aerial photographs and on the ground investigation with information presented on a series of 122 maps at a scale of 1-inch equals 100-feet. This zoning overlay district has not been updated since 1976 and cannot be used as the actual location of a wetland.

This map was created by Concord GIS. The information is provided as a reasonably accurate point of reference, but is not intended to represent authoritative location, and is not to be used for conveyance. The Town of Concord shall not be held responsible for the accuracy or misuse of these data.

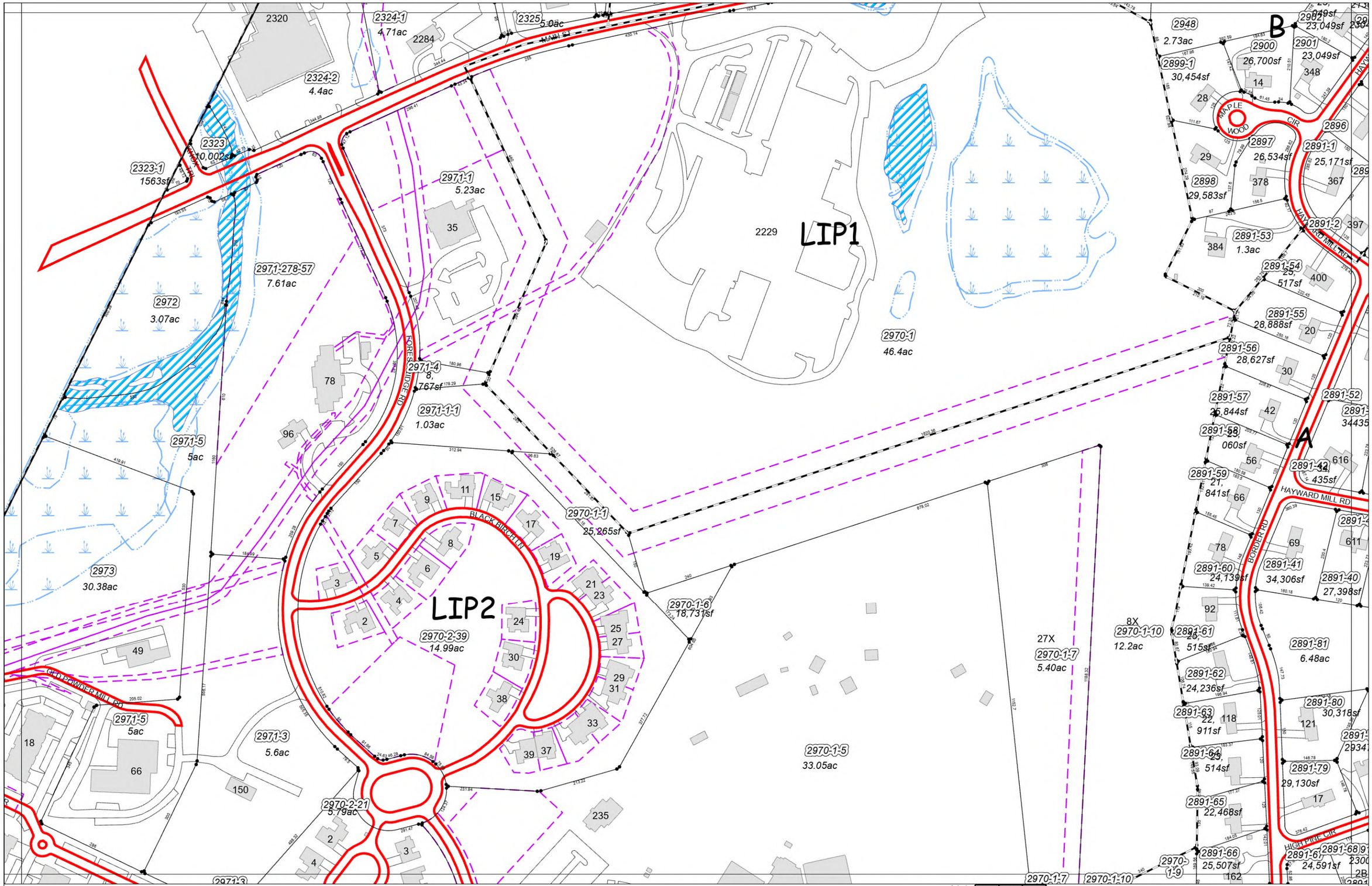

Converted to GIS from Aerial Photography of 2016. Parcel information updated on an as needed or annual basis. All data in Massachusetts State Plane Mainland Coordinate System (Meters) North American Datum (NAD) of 1983. Map data current as of date shown on Cover Sheet.

Zoning
Wetlands (DEP/WCD Combined)
Rivers & Ponds
Streams
Easements
Dirt Roads & Cart Paths

Town of Concord Assessor's Maps FY26
Middlesex South District, Commonwealth of Massachusetts

100 0 100 Feet

Index to Adjoining Sheets

	B11	C11
A12	B12	C12
A13	B13	C13

B12

Concord's Wetlands Conservancy District is a zoning overlay district adopted by Town Meeting in 1976. The Wetlands Conservancy District is an overlay district whose boundaries are superimposed on the Residential, Commercial, Industrial and By-Pass Districts established by the Zoning Bylaw. This overlay district is based on a 1975 study prepared for the Town using aerial photographs and on the ground investigation with information presented on a series of 122 maps at a scale of 1-inch equals 100-feet. This zoning overlay district has not been updated since 1978 and cannot be used as the actual location of a wetland.

This map was created by Concord GIS. The information is provided as a reasonably accurate point of reference, but is not intended to represent authoritative location, and is not to be used for conveyance. The Town of Concord shall not be held responsible for the accuracy or misuse of these data.

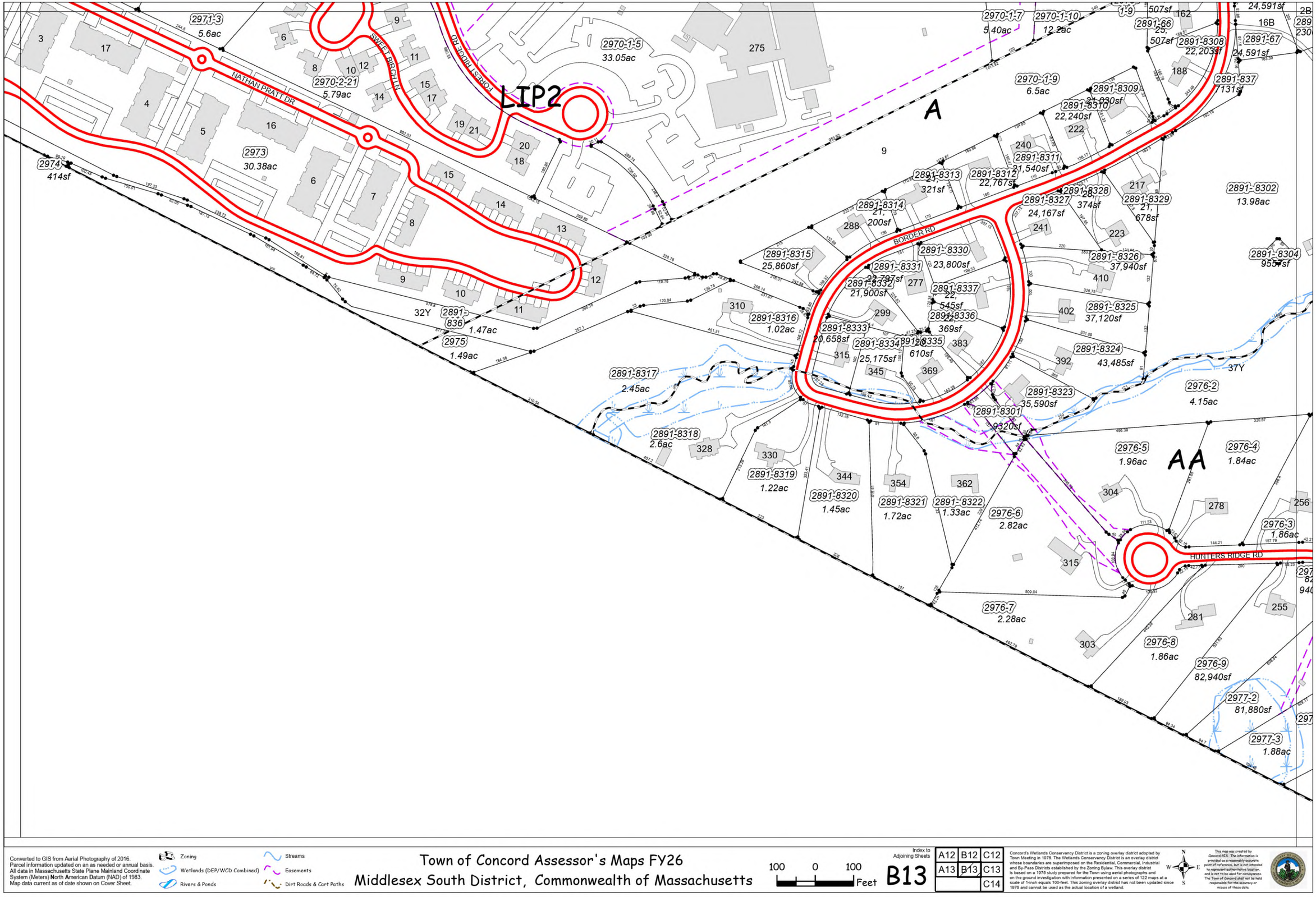

Converted to GIS from Aerial Photography of 2016.
Parcel information updated on an as needed or annual basis.
All data in Massachusetts State Plane Mainland Coordinate System (Meters) North American Datum (NAD) of 1983.
Map data current as of date shown on Cover Sheet.

Zoning
Wetlands (DEP/WCD Combined)
Rivers & Ponds
Streams
Easements
Dirt Roads & Cart Paths

Town of Concord Assessor's Maps FY26
Middlesex South District, Commonwealth of Massachusetts

100 0 100 Feet

Index to Adjoining Sheets

A12	B12	C12
A13	B13	C13
		C14

B13

Concord's Wetlands Conservancy District is a zoning overlay district adopted by Town Meeting in 1975. The Wetlands Conservancy District is an overlay district whose boundaries are superimposed on the Residential, Commercial, Industrial and By-Pass Districts established by the Zoning Bylaw. This overlay district is based on a 1975 study prepared for the Town using aerial photographs and on the ground investigation with information presented on a series of 122 maps at a scale of 1-inch equals 100-feet. This zoning overlay district has not been updated since 1976 and cannot be used as the actual location of a wetland.

N W E S

This map was created by Concord GIS. The information is provided as a reasonably accurate point of reference, but is not intended to represent authoritative location, and is not to be used for conveyance. The Town of Concord shall not be held responsible for the accuracy or misuse of these data.

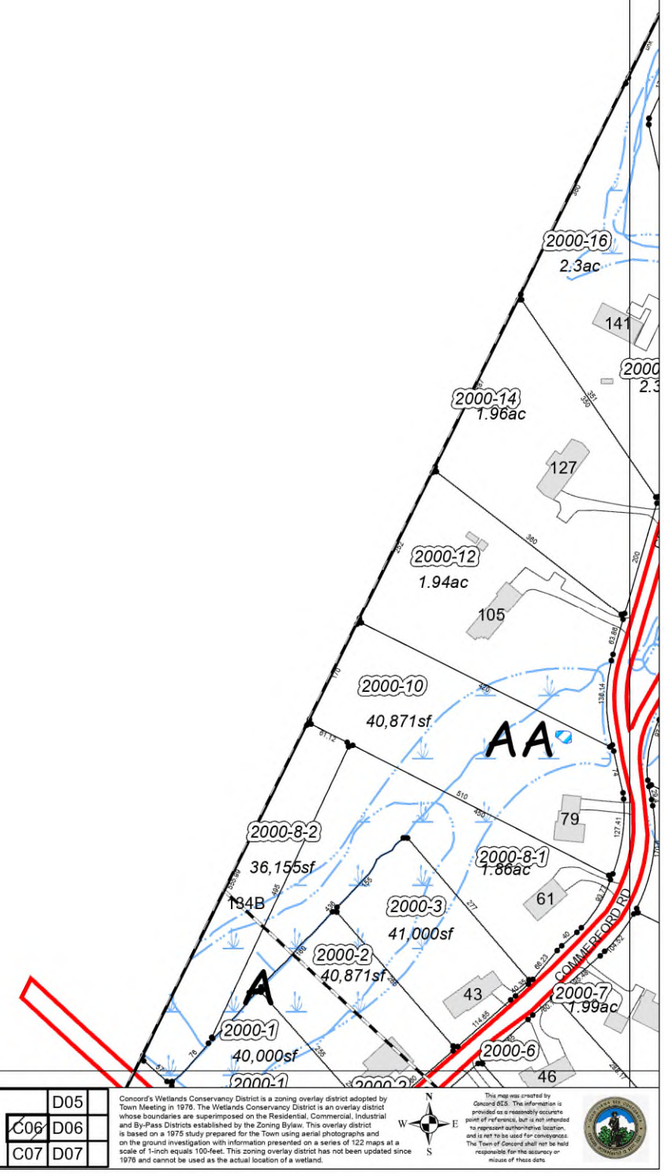

Converted to GIS from Aerial Photography of 2016.
Parcel information updated on an as needed or annual basis.
All data in Massachusetts State Plane Mainland Coordinate System (Meters) North American Datum (NAD) of 1983.
Map data current as of date shown on Cover Sheet.

Zoning
Wetlands (DEP/WCD Combined)
Rivers & Ponds
Streams
Easements
Dirt Roads & Cart Paths

Town of Concord Assessor's Maps FY26
Middlesex South District, Commonwealth of Massachusetts

100 0 100 Feet

Index to Adjoining Sheets

	D05	
C06	D06	
C07	D07	

C06

Concord's Wetlands Conservancy District is a zoning overlay district adopted by Town Meeting in 1976. The Wetlands Conservancy District is an overlay district whose boundaries are superimposed on the Residential, Commercial, Industrial and By-Pass Districts established by the Zoning Bylaw. This overlay district is based on a 1975 study prepared for the Town using aerial photographs and on the ground investigation with information presented on a series of 122 maps at a scale of 1-inch equals 100-feet. This zoning overlay district has not been updated since 1976 and cannot be used as the actual location of a wetland.

This map was created by Concord GIS. The information is provided as a reasonably accurate point of reference, but is not intended to represent authoritative location, and is not to be used for conveyance. The Town of Concord shall not be held responsible for the accuracy or misuse of these data.

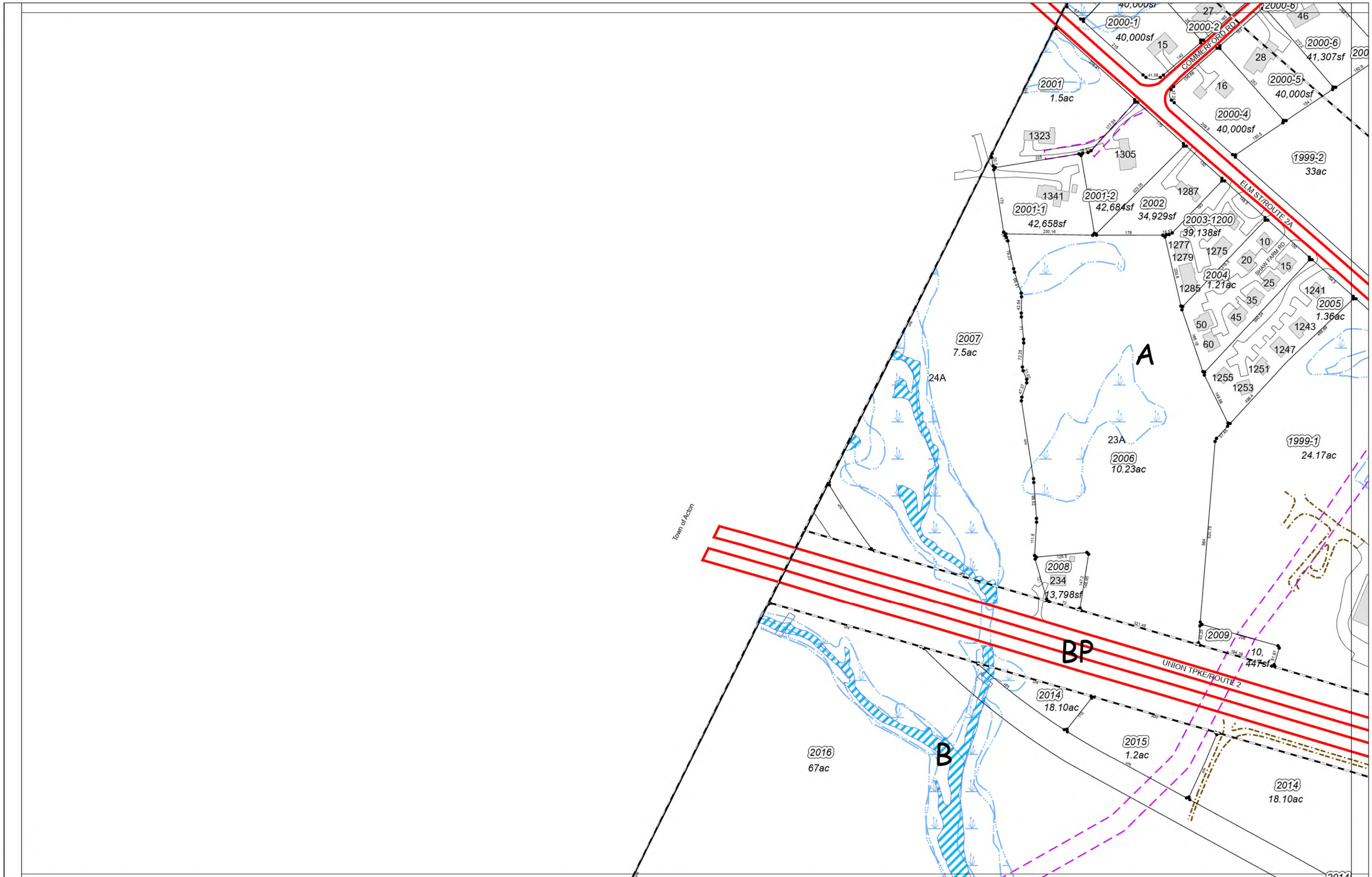

Converted to GIS from Aerial Photography of 2016.
Parcel information updated on an as needed or annual basis.
All data in Massachusetts State Plane Mainland Coordinate System (Meters) North American Datum (NAD) of 1983.
Map data current as of date shown on Cover Sheet.

Zoning
Wetlands (DEP/WCD Combined)
Rivers & Ponds
Streams
Easements
Dirt Roads & Cart Paths

Town of Concord Assessor's Maps FY26
Middlesex South District, Commonwealth of Massachusetts

100 0 100 Feet

Index to Adjoining Sheets

	C06	D06
C07	D07	
	C08	D08

C07

Concord's Wetlands Conservancy District is a zoning overlay district adopted by Town Meeting in 1976. The Wetlands Conservancy District is an overlay district whose boundaries are superimposed on the Residential, Commercial, Industrial and By-Pass Districts established by the Zoning Bylaw. This overlay district is based on a 1975 study prepared for the Town using aerial photographs and on the ground investigation with information presented on a series of 122 maps at a scale of 1-inch equals 100-feet. This zoning overlay district has not been updated since 1976 and cannot be used as the actual location of a wetland.

N W E S

This map was created by Concord GIS. The information is provided as a reasonably accurate point of reference, but is not intended to represent authoritative location, and is not to be used for conveyance. The Town of Concord shall not be held responsible for the accuracy or misuse of these data.

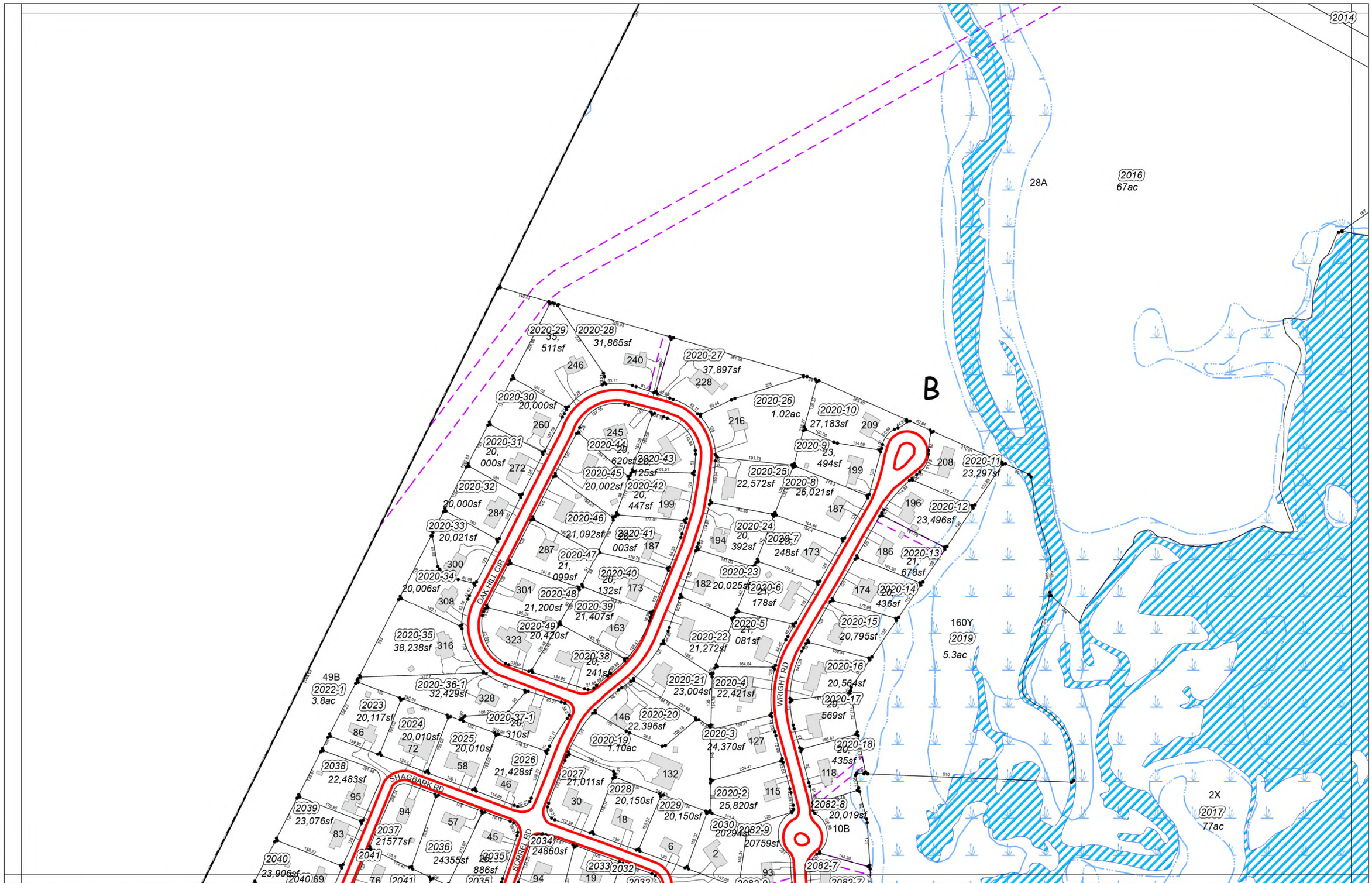

Converted to GIS from Aerial Photography of 2016.
Parcel information updated on an as needed or annual basis.
All data in Massachusetts State Plane Mainland Coordinate System (Meters) North American Datum (NAD) of 1983.
Map data current as of date shown on Cover Sheet.

Zoning
Wetlands (DEP/WCD Combined)
Rivers & Ponds
Streams
Easements
Dirt Roads & Cart Paths

Town of Concord Assessor's Maps FY26
Middlesex South District, Commonwealth of Massachusetts

100 0 100 Feet

Index to Adjoining Sheets

	C07	D07
	C08	D08
B09	C09	D09

C08

Concord's Wetlands Conservancy District is a zoning overlay district adopted by Town Meeting in 1976. The Wetlands Conservancy District is an overlay district whose boundaries are superimposed on the Residential, Commercial, Industrial and By-Pass Districts established by the Zoning Bylaw. This overlay district is based on a 1975 study prepared for the Town using aerial photographs and on the ground investigation with information presented on a series of 122 maps at a scale of 1-inch equals 100-feet. This zoning overlay district has not been updated since 1976 and cannot be used as the actual location of a wetland.

N W E S

This map was created by Concord GIS. The information is provided as a reasonably accurate point of reference, but is not intended to represent authoritative location, and is not to be used for conveyance. The Town of Concord shall not be held responsible for the accuracy or misuse of these data.

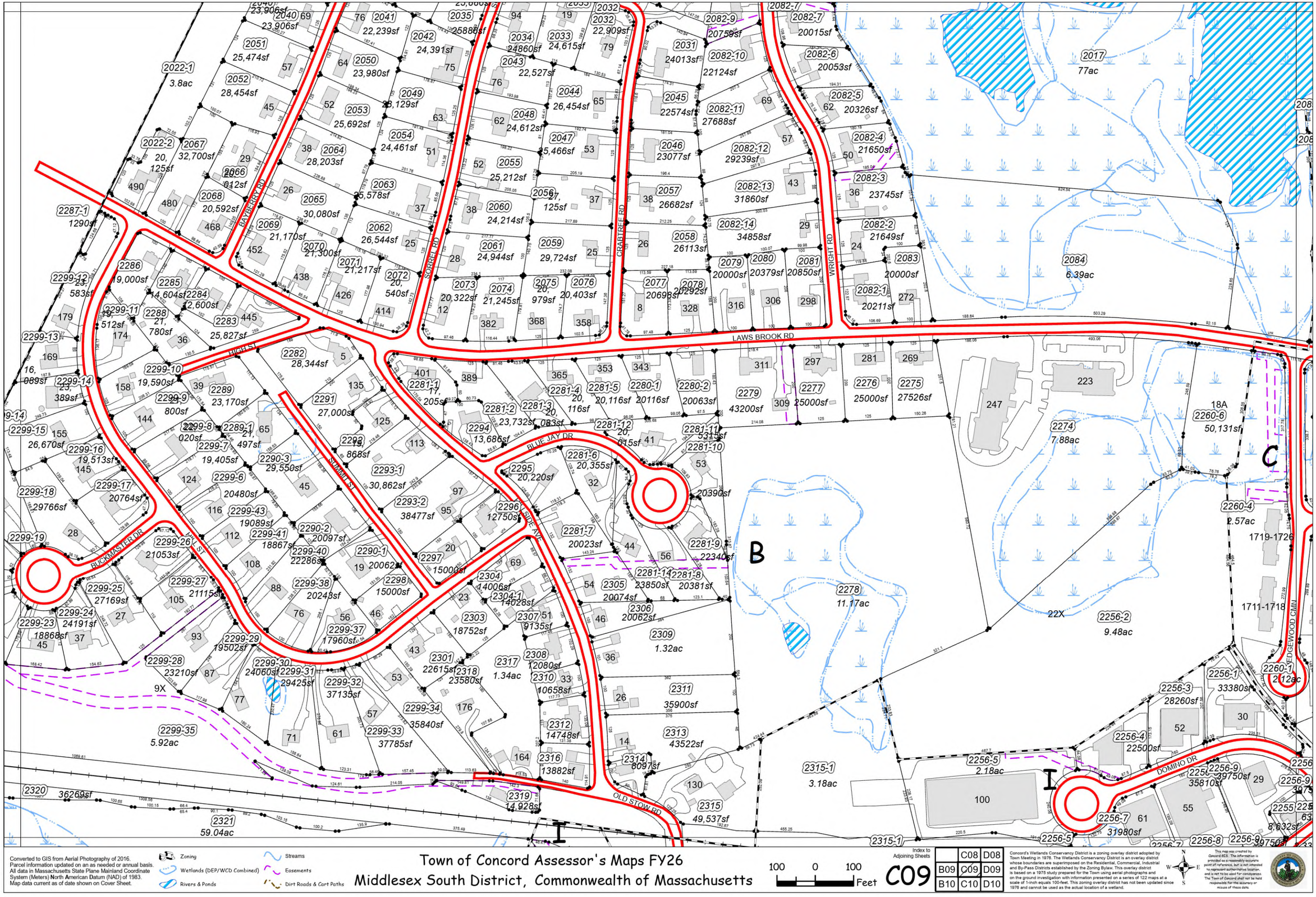

Converted to GIS from Aerial Photography of 2016. Parcel information updated on an as needed or annual basis. All data in Massachusetts State Plane Mainland Coordinate System (Meters) North American Datum (NAD) of 1983. Map data current as of date shown on Cover Sheet.

Town of Concord Assessor's Maps FY26
Middlesex South District, Commonwealth of Massachusetts

Concord's Wetlands Conservancy District is a zoning overlay district adopted by Town Meeting in 1976. The Wetlands Conservancy District is an overlay district whose boundaries are superimposed on the Residential, Commercial, Industrial and By-Pass Districts established by the Zoning Bylaw. This overlay district is based on a 1975 study prepared for the Town using aerial photographs and on the ground investigation with information presented on a series of 122 maps at a scale of 1-inch equals 100-feet. This zoning overlay district has not been updated since 1976 and cannot be used as the actual location of a wetland.

This map was created by Concord GIS. The information is provided as a reasonably accurate point of reference, but is not intended to represent authoritative location, and is not to be used for conveyance. The Town of Concord shall not be held responsible for the accuracy or misuse of these data.

Converted to GIS from Aerial Photography of 2016.
Parcel information updated on an as needed or annual basis.
All data in Massachusetts State Plane Mainland Coordinate System (Meters) North American Datum (NAD) of 1983.
Map data current as of date shown on Cover Sheet.

Zoning
Wetlands (DEP/WCD Combined)
Rivers & Ponds
Streams
Easements
Dirt Roads & Cart Paths

Town of Concord Assessor's Maps FY26
Middlesex South District, Commonwealth of Massachusetts

100 0 100 Feet

Index to Adjoining Sheets

B09	C09	D09
B10	C10	D10
B11	C11	D11

C10

Concord's Wetlands Conservancy District is a zoning overlay district adopted by Town Meeting in 1978. The Wetlands Conservancy District is an overlay district whose boundaries are superimposed on the Residential, Commercial, Industrial and By-Pass Districts established by the Zoning Bylaw. This overlay district is based on a 1975 study prepared for the Town using aerial photographs and on the ground investigation with information presented on a series of 122 maps at a scale of 1-inch equals 100-feet. This zoning overlay district has not been updated since 1978 and cannot be used as the actual location of a wetland.

This map was created by Concord GIS. The information is provided as a reasonably accurate point of reference, but is not intended to represent authoritative location, and is not to be used for conveyance. The Town of Concord shall not be held responsible for the accuracy or misuse of these data.

Town of Concord
Natural Resources Division
Conservation Land

Kennedys Pond

A

AA

B

2B

Town of Concord
Natural Resources Division
Conservation Land

Converted to GIS from Aerial Photography of 2016.
Parcel information updated on an as needed or annual basis.
All data in Massachusetts State Plane Mainland Coordinate System (Meters) North American Datum (NAD) of 1983.
Map data current as of date shown on Cover Sheet.

Zoning
Wetlands (DEP/WCD Combined)
Rivers & Ponds
Streams
Easements
Dirt Roads & Cart Paths

Town of Concord Assessor's Maps FY26
Middlesex South District, Commonwealth of Massachusetts

100 0 100 Feet

Index to Adjoining Sheets

B10	C10	D10
B11	C11	D11
B12	C12	D12

C11

Concord's Wetlands Conservancy District is a zoning overlay district adopted by Town Meeting in 1976. The Wetlands Conservancy District is an overlay district whose boundaries are superimposed on the Residential, Commercial, Industrial and By-Pass Districts established by the Zoning Bylaw. This overlay district is based on a 1975 study prepared for the Town using aerial photographs and on the ground investigation with information presented on a series of 122 maps at a scale of 1-inch equals 100-feet. This zoning overlay district has not been updated since 1976 and cannot be used as the actual location of a wetland.

This map was created by Concord GIS. The information is provided as a reasonably accurate point of reference, but is not intended to represent authoritative location and is not to be used for conveyance. The Town of Concord shall not be held responsible for the accuracy or misuse of these data.

Lower Musketaquid Pond

Upper Musketaquid Pond

HAYWARD MILL RD

HILLCREST RD

JUNIPER CIR

HIGH PINE CIR

OLD MILL RD

CATERINA HTS

SPRING RD

Converted to GIS from Aerial Photography of 2016.
Parcel information updated on an as needed or annual basis.
All data in Massachusetts State Plane Mainland Coordinate System (Meters) North American Datum (NAD) of 1983.
Map data current as of date shown on Cover Sheet.

Zoning
Wetlands (DEP/WCD Combined)
Rivers & Ponds
Streams
Easements
Dirt Roads & Cart Paths

Town of Concord Assessor's Maps FY26
Middlesex South District, Commonwealth of Massachusetts

100 0 100 Feet

Index to Adjoining Sheets

C12

B11	C11	D11
B12	C12	D12
B13	C13	D13

Concord's Wetlands Conservancy District is a zoning overlay district adopted by Town Meeting in 1979. The Wetlands Conservancy District is an overlay district whose boundaries are superimposed on the Residential, Commercial, Industrial and By-Pass Districts established by the Zoning Bylaw. This overlay district is based on a 1975 study prepared for the Town using aerial photographs and on the ground investigation with information presented on a series of 122 maps at a scale of 1-inch equals 100-feet. This zoning overlay district has not been updated since 1976 and cannot be used as the actual location of a wetland.

N W E S

This map was created by Concord GIS. The information is provided as a reasonably accurate point of reference, but is not intended to represent authoritative location and is not to be used for conveyance. The Town of Concord shall not be held responsible for the accuracy or misuse of these data.

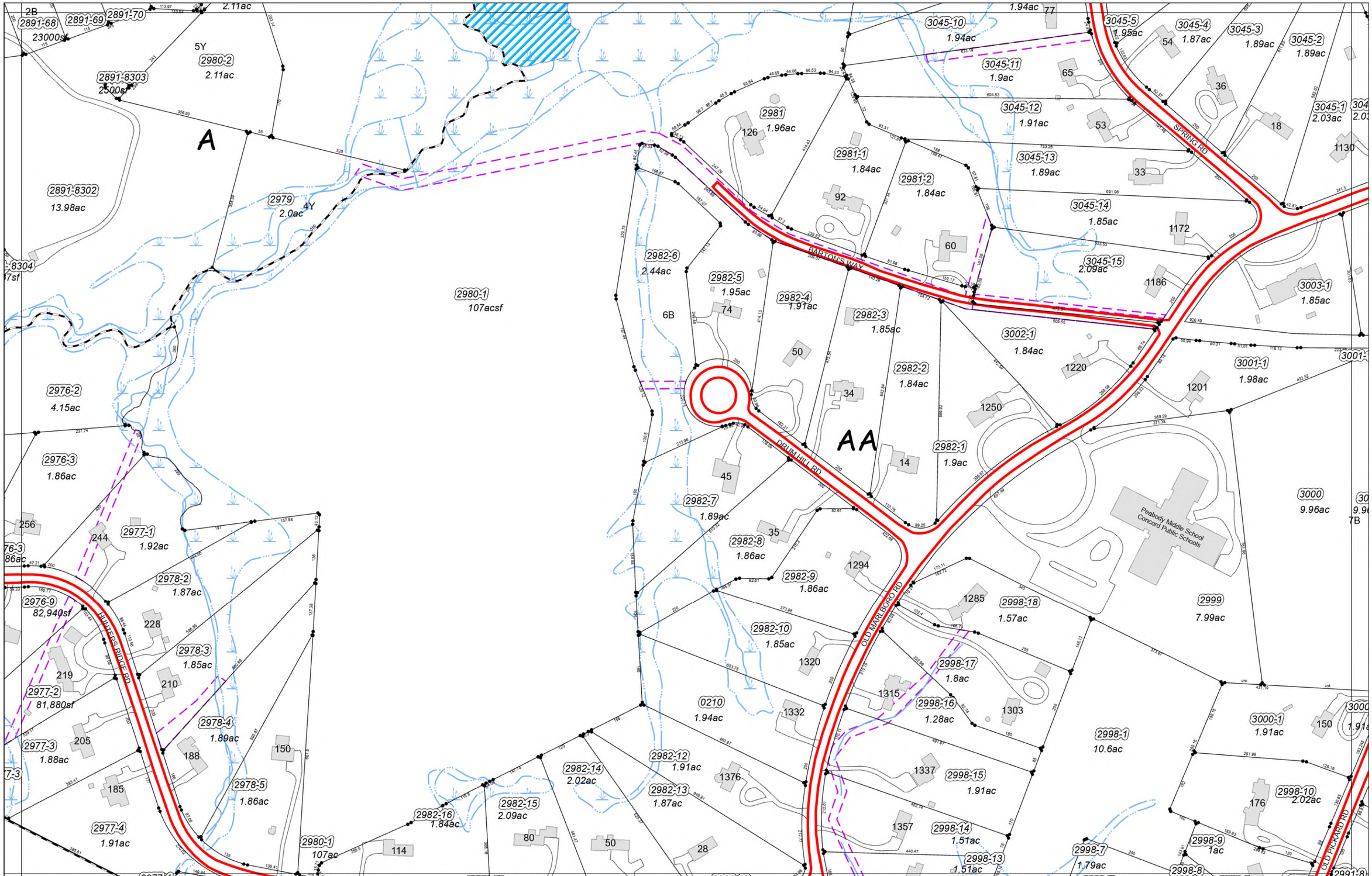

Converted to GIS from Aerial Photography of 2016.
Parcel information updated on an as needed or annual basis.
All data in Massachusetts State Plane Mainland Coordinate System (Meters) North American Datum (NAD) of 1983.
Map data current as of date shown on Cover Sheet.

Zoning
Wetlands (DEP/WCD Combined)
Rivers & Ponds
Streams
Easements
Dirt Roads & Cart Paths

Town of Concord Assessor's Maps FY26
Middlesex South District, Commonwealth of Massachusetts

100 0 100 Feet

Index to Adjoining Sheets

C13

B12	C12	D12	
B13	C13	D13	
	C14	D14	

Concord's Wetlands Conservancy District is a zoning overlay district adopted by Town Meeting in 1976. The Wetlands Conservancy District is an overlay district whose boundaries are superimposed on the Residential, Commercial, Industrial and By-Pass Districts established by the Zoning Bylaw. This overlay district is based on a 1975 study prepared for the Town using aerial photographs and on the ground investigation with information presented on a series of 122 maps at a scale of 1-inch equals 100-feet. This zoning overlay district has not been updated since 1976 and cannot be used as the actual location of a wetland.

N W E S

This map was created by Concord GIS. The information is provided as a reasonably accurate point of reference, but is not intended to represent authoritative location, and is not to be used for conveyance. The Town of Concord shall not be held responsible for the accuracy or misuse of these data.

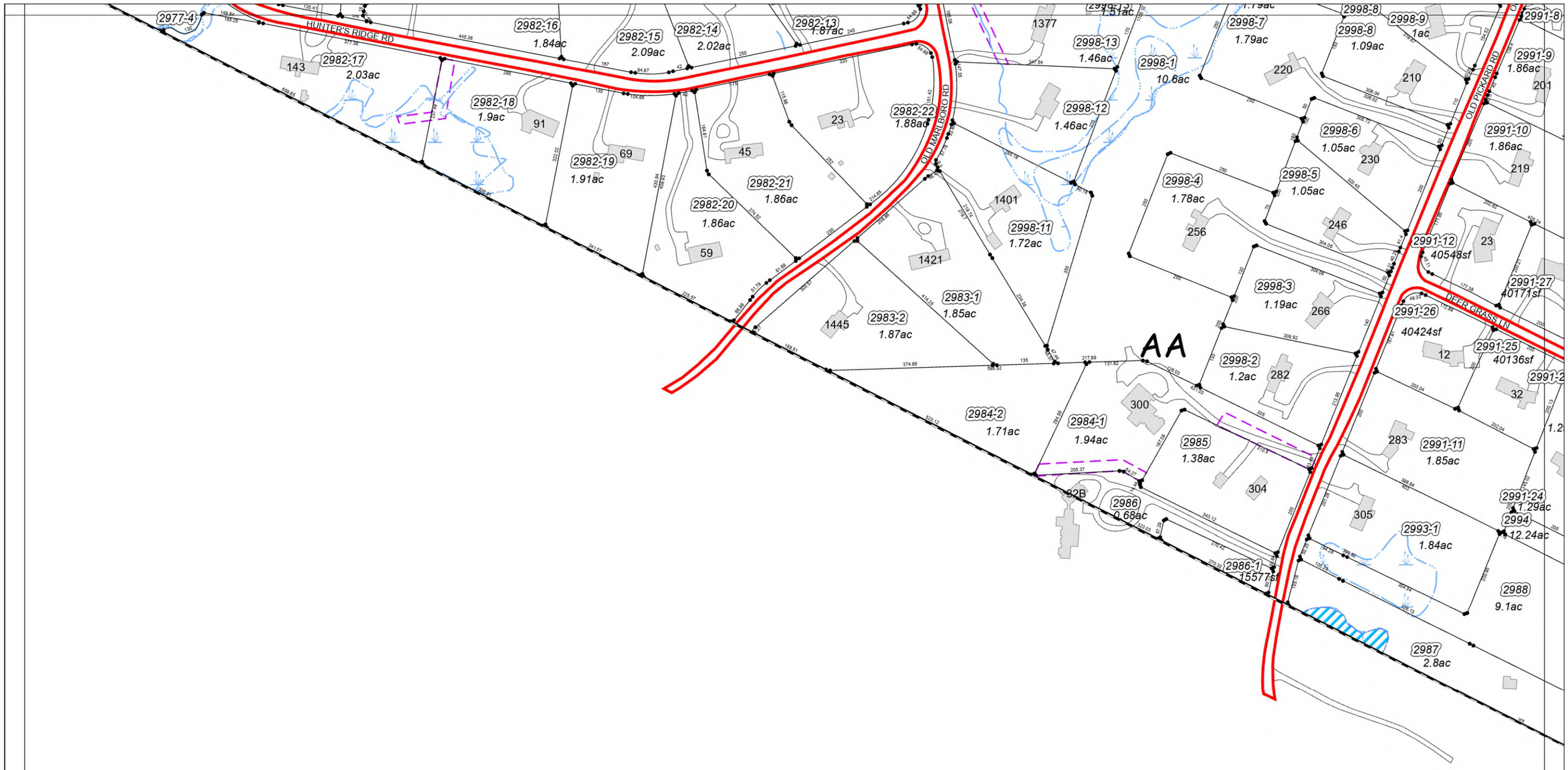

Converted to GIS from Aerial Photography of 2016.
Parcel information updated on an as needed or annual basis.
All data in Massachusetts State Plane Mainland Coordinate System (Meters) North American Datum (NAD) of 1983.
Map data current as of date shown on Cover Sheet.

Zoning
Wetlands (DEP/WCD Combined)
Rivers & Ponds
Streams
Easements
Dirt Roads & Cart Paths

Town of Concord Assessor's Maps FY26
Middlesex South District, Commonwealth of Massachusetts

100 0 100 Feet

Index to Adjoining Sheets

C14

B13	C13	D13
	C14	D14
		D15

Concord's Wetlands Conservancy District is a zoning overlay district adopted by Town Meeting in 1975. The Wetlands Conservancy District is an overlay district whose boundaries are superimposed on the Residential, Commercial, Industrial and By-Pass Districts established by the Zoning Bylaw. This overlay district is based on a 1975 study prepared for the Town using aerial photographs and on the ground investigation with information presented on a series of 122 maps at a scale of 1-inch equals 100-feet. This zoning overlay district has not been updated since 1976 and cannot be used as the actual location of a wetland.

N W E S

This map was created by Concord GIS. The information is provided as a reasonably accurate point of reference, but is not intended to represent authoritative location, and is not to be used for conveyance. The Town of Concord shall not be held responsible for the accuracy or misuse of these data.

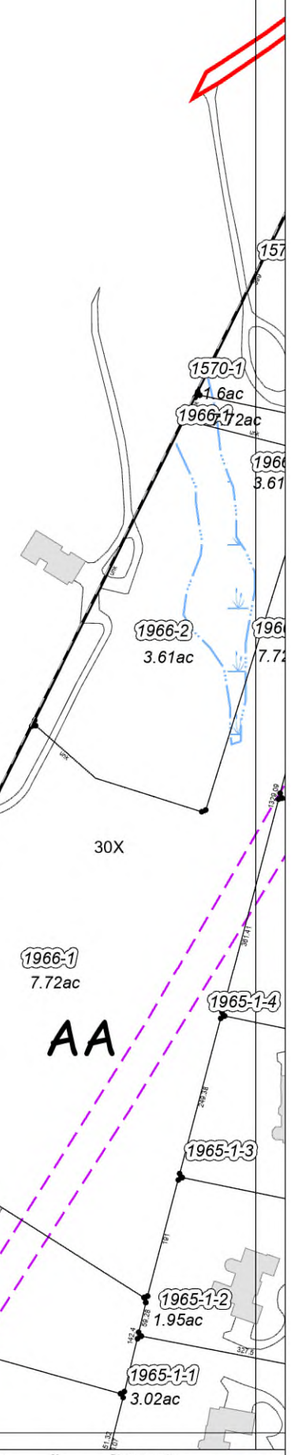

Converted to GIS from Aerial Photography of 2016.
Parcel information updated on an as needed or annual basis.
All data in Massachusetts State Plane Mainland Coordinate System (Meters) North American Datum (NAD) of 1983.
Map data current as of date shown on Cover Sheet.

Zoning
Wetlands (DEP/WCD Combined)
Rivers & Ponds
Streams
Easements
Dirt Roads & Cart Paths

Town of Concord Assessor's Maps FY26
Middlesex South District, Commonwealth of Massachusetts

100 0 100 Feet

Index to Adjoining Sheets

	E02	
D03	E03	
D04	E04	

D03

Concord's Wetlands Conservancy District is a zoning overlay district adopted by Town Meeting in 1976. The Wetlands Conservancy District is an overlay district whose boundaries are superimposed on the Residential, Commercial, Industrial and By-Pass Districts established by the Zoning Bylaw. This overlay district is based on a 1975 study prepared for the Town using aerial photographs and on the ground investigation with information presented on a series of 122 maps at a scale of 1-inch equals 100-feet. This zoning overlay district has not been updated since 1976 and cannot be used as the actual location of a wetland.

N W E S

This map was created by Concord GIS. The information is provided as a reasonably accurate point of reference, but is not intended to represent authoritative location, and is not to be used for conveyance. The Town of Concord shall not be held responsible for the accuracy or misuse of these data.

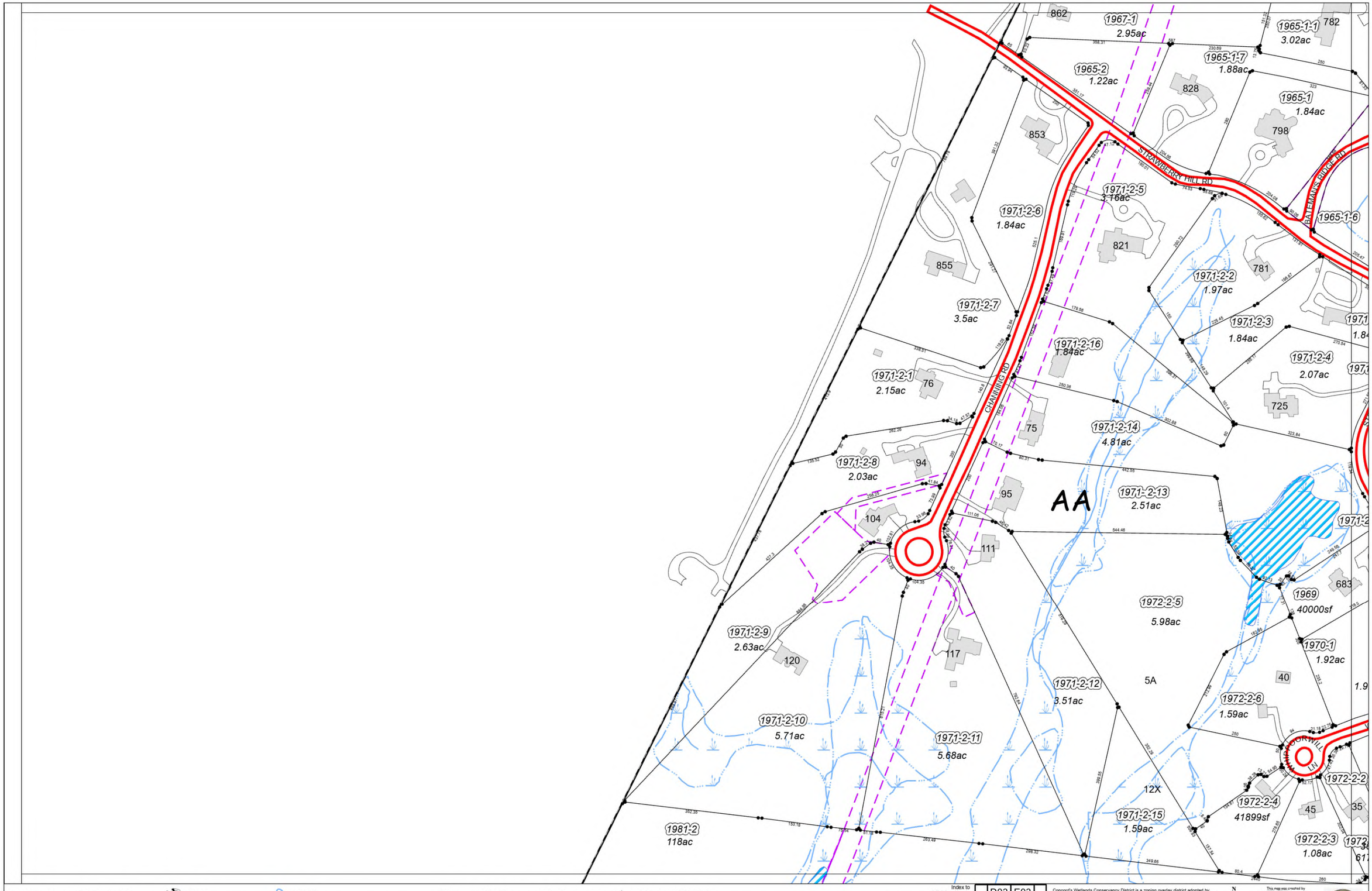

Converted to GIS from Aerial Photography of 2016.
Parcel information updated on an as needed or annual basis.
All data in Massachusetts State Plane Mainland Coordinate System (Meters) North American Datum (NAD) of 1983.
Map data current as of date shown on Cover Sheet.

Zoning
Wetlands (DEP/WCD Combined)
Rivers & Ponds
Streams
Easements
Dirt Roads & Cart Paths

Town of Concord Assessor's Maps FY26
Middlesex South District, Commonwealth of Massachusetts

100 0 100 Feet

Index to Adjoining Sheets

D03	E03	
D04	E04	
D05	E05	

D04

Concord's Wetlands Conservancy District is a zoning overlay district adopted by Town Meeting in 1975. The Wetlands Conservancy District is an overlay district whose boundaries are superimposed on the Residential, Commercial, Industrial and By-Pass Districts established by the Zoning Bylaw. This overlay district is based on a 1975 study prepared for the Town using aerial photographs and on the ground investigation with information presented on a series of 122 maps at a scale of 1-inch equals 100-feet. This zoning overlay district has not been updated since 1976 and cannot be used as the actual location of a wetland.

This map was created by Concord GIS. The information is provided as a reasonably accurate point of reference, but is not intended to represent authoritative location, and is not to be used for conveyance. The Town of Concord shall not be held responsible for the accuracy or misuse of these data.

1981-1
0.534sf

1976-2
26136sf

AA

57A

1981-2
118ac

1985-51
2.61ac

1985-52
1.51ac

1985-53
1.57ac

1978-3
25.85ac

1980-21
1.69ac

56X

579

593

613

1985-54
10.63ac

ANNURSNAC HILL RD

1985-50

1981-5

1981-6
1.89ac

1981-7
1.89ac

1985-60

Converted to GIS from Aerial Photography of 2016.
Parcel information updated on an as needed or annual basis.
All data in Massachusetts State Plane Mainland Coordinate System (Meters) North American Datum (NAD) of 1983.
Map data current as of date shown on Cover Sheet.

Zoning
Wetlands (DEP/WCD Combined)
Rivers & Ponds
Streams
Easements
Dirt Roads & Cart Paths

Town of Concord Assessor's Maps FY26
Middlesex South District, Commonwealth of Massachusetts

100 0 100 Feet

Index to Adjoining Sheets

	D04	E04
	D05	E05
C06	D06	E06

D05

Concord's Wetlands Conservancy District is a zoning overlay district adopted by Town Meeting in 1976. The Wetlands Conservancy District is an overlay district whose boundaries are superimposed on the Residential, Commercial, Industrial and By-Pass Districts established by the Zoning Bylaw. This overlay district is based on a 1975 study prepared for the Town using aerial photographs and on the ground investigation with information presented on a series of 122 maps at a scale of 1-inch equals 100-feet. This zoning overlay district has not been updated since 1976 and cannot be used as the actual location of a wetland.

N W E S

This map was created by Concord GIS. The information is provided as a reasonably accurate point of reference, but is not intended to represent authoritative location, and is not to be used for conveyance. The Town of Concord shall not be held responsible for the accuracy or misuse of these data.

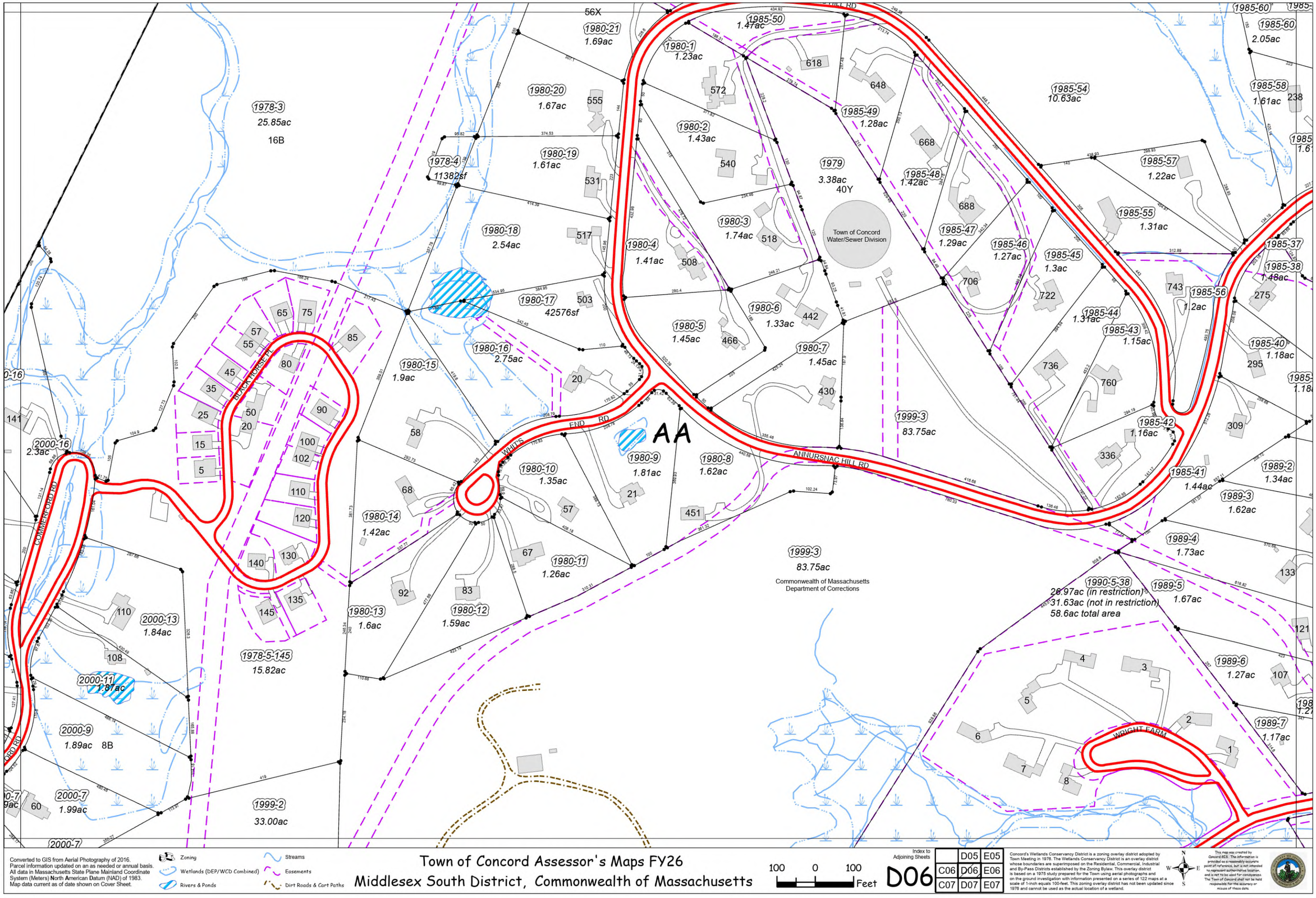

Converted to GIS from Aerial Photography of 2016.
Parcel information updated on an as needed or annual basis.
All data in Massachusetts State Plane Mainland Coordinate System (Meters) North American Datum (NAD) of 1983.
Map data current as of date shown on Cover Sheet.

Zoning
Wetlands (DEP/WCD Combined)
Rivers & Ponds
Streams
Easements
Dirt Roads & Cart Paths

Town of Concord Assessor's Maps FY26
Middlesex South District, Commonwealth of Massachusetts

100 0 100 Feet

Index to Adjoining Sheets

	D05	E05
C06	D06	E06
C07	D07	E07

D06

Concord's Wetlands Conservancy District is a zoning overlay district adopted by Town Meeting in 1976. The Wetlands Conservancy District is an overlay district whose boundaries are superimposed on the Residential, Commercial, Industrial and By-Pass Districts established by the Zoning Bylaw. This overlay district is based on a 1975 study prepared for the Town using aerial photographs and on the ground investigation with information presented on a series of 122 maps at a scale of 1-inch equals 100-feet. This zoning overlay district has not been updated since 1976 and cannot be used as the actual location of a wetland.

N W E S

This map was created by Concord GIS. The information is provided as a reasonably accurate point of reference, but is not intended to represent authoritative location, and is not to be used for conveyance. The Town of Concord shall not be held responsible for the accuracy or misuse of these data.

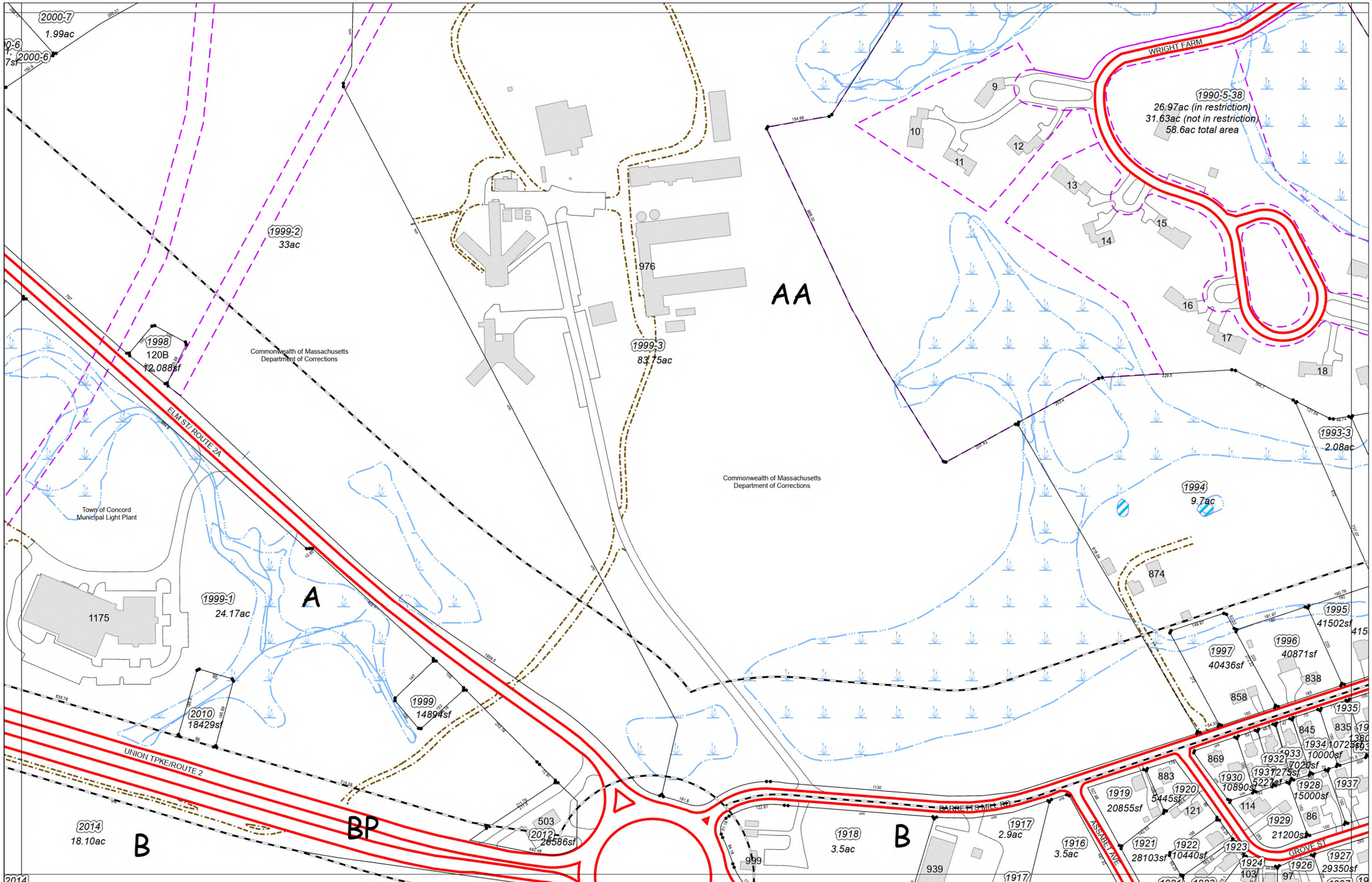

Converted to GIS from Aerial Photography of 2016.
Parcel information updated on an as needed or annual basis.
All data in Massachusetts State Plane Mainland Coordinate System (Meters) North American Datum (NAD) of 1983.
Map data current as of date shown on Cover Sheet.

Zoning
Wetlands (DEP/WCD Combined)
Rivers & Ponds
Streams
Easements
Dirt Roads & Cart Paths

Town of Concord Assessor's Maps FY26
Middlesex South District, Commonwealth of Massachusetts

100 0 100 Feet

Index to Adjoining Sheets

C06	D06	E06
C07	D07	E07
C08	D08	E08

D07

Concord's Wetlands Conservancy District is a zoning overlay district adopted by Town Meeting in 1976. The Wetlands Conservancy District is an overlay district whose boundaries are superimposed on the Residential, Commercial, Industrial and By-Pass Districts established by the Zoning Bylaw. This overlay district is based on a 1975 study prepared for the Town using aerial photographs and on the ground investigation with information presented on a series of 122 maps at a scale of 1-inch equals 100-feet. This zoning overlay district has not been updated since 1976 and cannot be used as the actual location of a wetland.

N W E S

This map was created by Concord GIS. The information is provided as a reasonably accurate point of reference, but is not intended to represent authoritative location, and is not to be used for conveyance. The Town of Concord shall not be held responsible for the accuracy or misuse of these data.

Commonwealth of Massachusetts
Department of Corrections

2014
18.10ac

2016
67acsf
Commonwealth of Massachusetts
Department of Corrections

2158
6.81ac

37B

431

COMMONWEALTH AVE

Warners Pond

B

2017
77ac
Town of Concord
Division of Natural Resources

2018
6.07ac

2014-2
1447sf

2014-1
1454sf

38A

2156-365-367
17581sf

365

2155
7500sf

355-357

2154
7500sf

2153
349-61

2160
12705sf

2152
343

12460sf

338

2151-1
14375sf

2161-A
5134sf

330A

2150
327

16682sf

322

2162
11911sf

2149
20700sf

2163
14743sf

2148
18100sf

2164
14486sf

2146-1
32670sf

2147

308

2165
5000sf

7771sf

2166
10300sf

2168
3.3ac

2145
2404sf

294

2144
29375sf

293

C

2167

2143
1.08ac

287

282

10345sf

2141
34204sf

2169
22440sf

2140-269-271
30473sf

269-27

2140-269-271

939

1917
2.9ac

1916
3.5ac

B

1918
3.5ac

936

BP

Route 2/2A
ELM ST

906

965

Commonwealth of Massachusetts
Department of Corrections

2013
51ac

Commonwealth of Massachusetts
State Police

1915
10670sf

894

1913
21000sf

1912

20

2B

ELM PLACE

ASSABET AVE

1921
28103sf

1923
5445sf

1924
13090sf

1924

1925
8100sf

1926
21531sf

1912
1.13ac

1910
17600sf

1909
19730sf

1927
29350sf

99

97

37

39

29

Commonwealth of
Massachusetts

LB1

1900-1
40075sf

IPA

2013
51ac

2013-1
12.80ac

WCI

3794-1
64.97ac

Converted to GIS from Aerial Photography of 2016.
Parcel information updated on an as needed or annual basis.
All data in Massachusetts State Plane Mainland Coordinate System (Meters) North American Datum (NAD) of 1983.
Map data current as of date shown on Cover Sheet.

Zoning
Wetlands (DEP/WCD Combined)
Rivers & Ponds
Streams
Easements
Dirt Roads & Cart Paths

Town of Concord Assessor's Maps FY26
Middlesex South District, Commonwealth of Massachusetts

100 0 100 Feet

Index to Adjoining Sheets

C07	D07	E07
C08	D08	E08
C09	D09	E09

D08

Concord's Wetlands Conservancy District is a zoning overlay district adopted by Town Meeting in 1979. The Wetlands Conservancy District is an overlay district whose boundaries are superimposed on the Residential, Commercial, Industrial and By-Pass Districts established by the Zoning Bylaw. This overlay district is based on a 1975 study prepared for the Town using aerial photographs and on the ground investigation with information presented on a series of 122 maps at a scale of 1-inch equals 100-feet. This zoning overlay district has not been updated since 1976 and cannot be used as the actual location of a wetland.

N W E S

This map was created by Concord GIS. The information is provided as a reasonably accurate point of reference, but is not intended to represent authoritative location, and is not to be used for conveyance. The Town of Concord shall not be held responsible for the accuracy or misuse of these data.

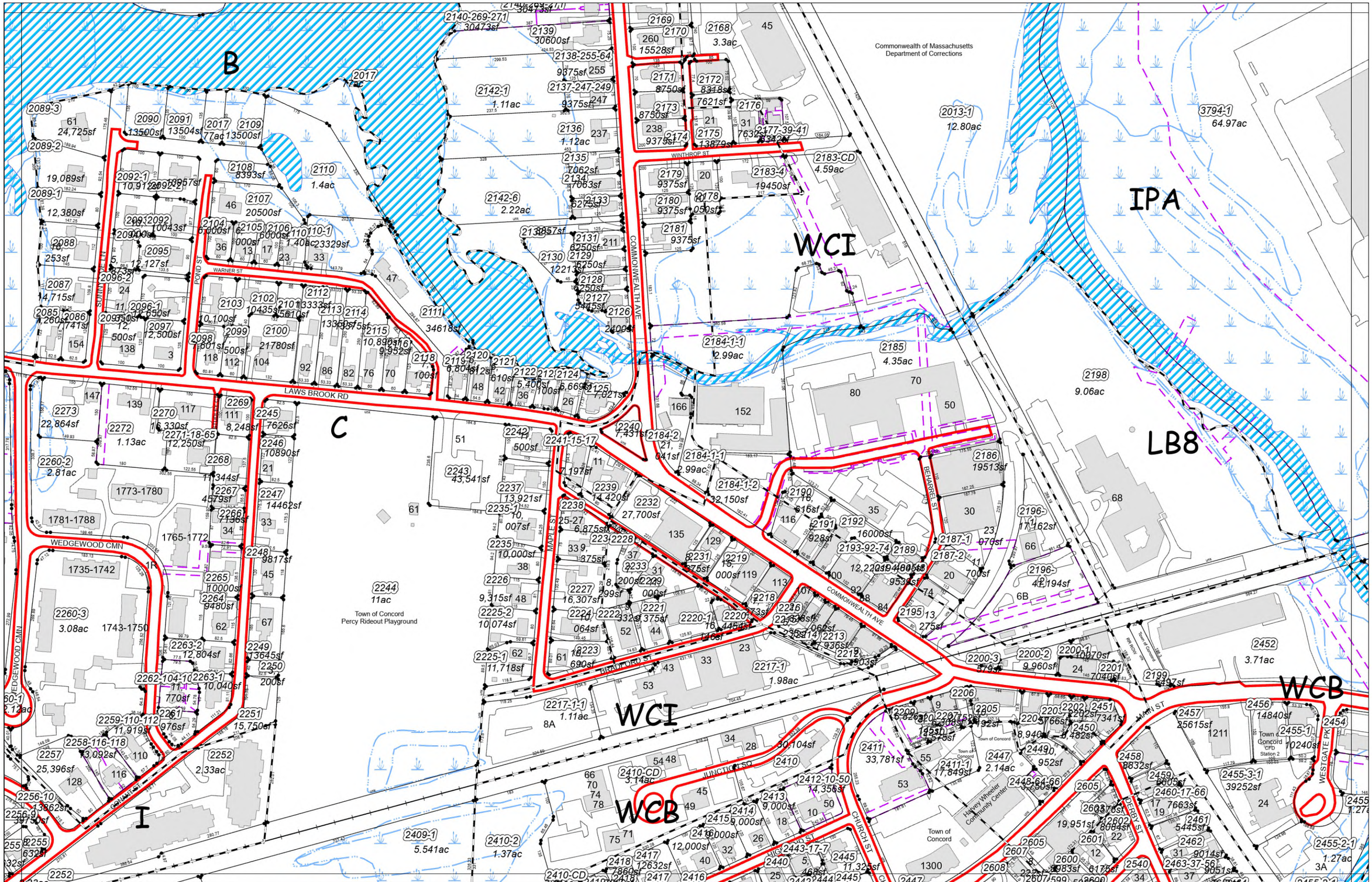

Converted to GIS from Aerial Photography of 2016.
Parcel information updated on an as needed or annual basis.
All data in Massachusetts State Plane Mainland Coordinate System (Meters) North American Datum (NAD) of 1983.
Map data current as of date shown on Cover Sheet.

Zoning
Wetlands (DEP/WCD Combined)
Rivers & Ponds
Streams
Easements
Dirt Roads & Cart Paths

Town of Concord Assessor's Maps FY26
Middlesex South District, Commonwealth of Massachusetts

100 0 100 Feet

D09

Index to Adjoining Sheets

C08	D08	E08
C09	D09	E09
C10	D10	E10

Concord's Wetlands Conservancy District is a zoning overlay district adopted by Town Meeting in 1976. The Wetlands Conservancy District is an overlay district whose boundaries are superimposed on the Residential, Commercial, Industrial and By-Pass Districts established by the Zoning Bylaw. This overlay district is based on a 1975 study prepared for the Town using aerial photographs and on the ground investigation with information presented on a series of 122 maps at a scale of 1-inch equals 100-feet. This zoning overlay district has not been updated since 1976 and cannot be used as the actual location of a wetland.

This map was created by Concord GIS. The information is provided as a reasonably accurate point of reference, but is not intended to represent authoritative location and is not to be used for conveyance. The Town of Concord shall not be held responsible for the accuracy or misuse of these data.

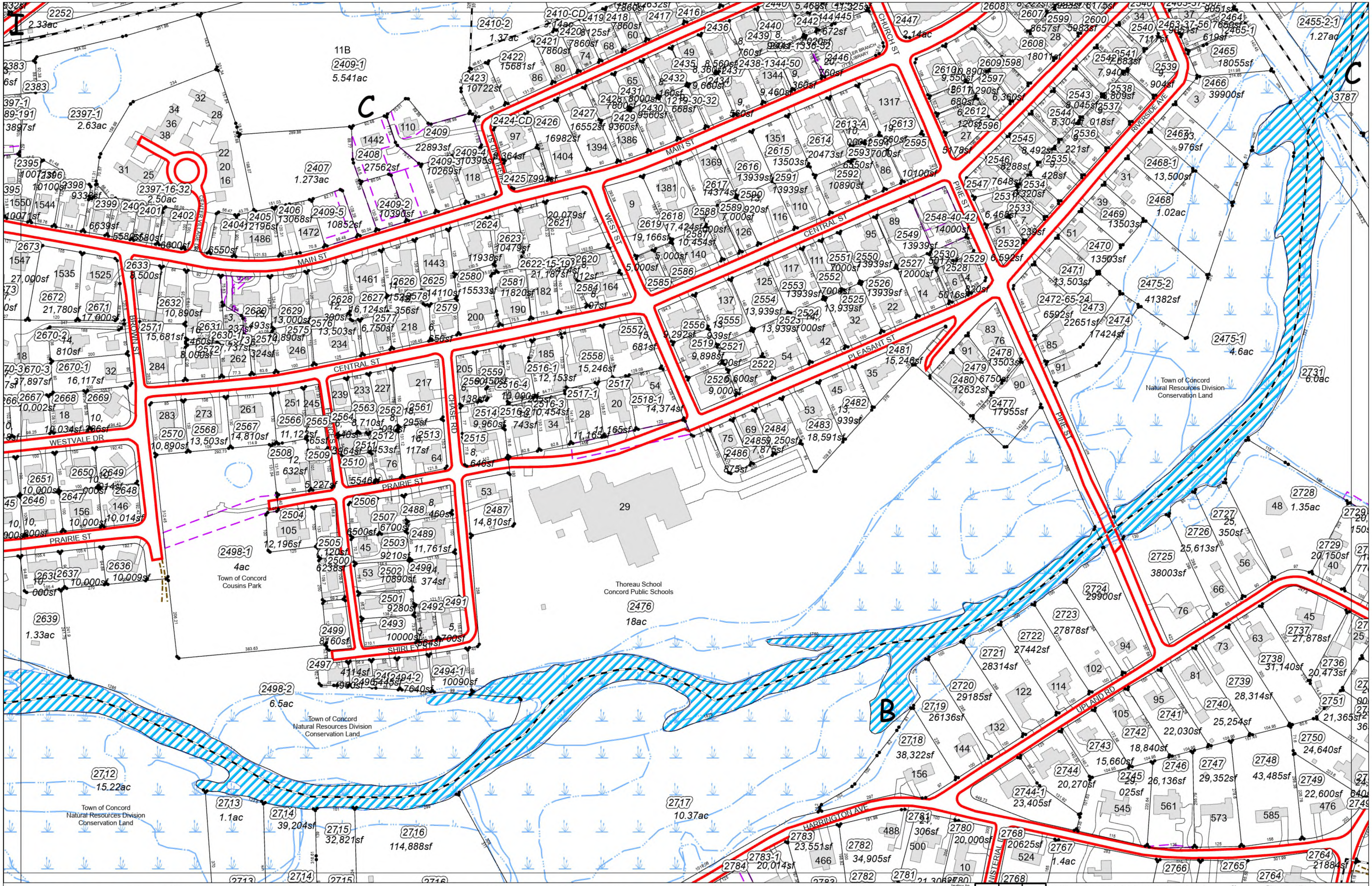

Converted to GIS from Aerial Photography of 2016.
Parcel information updated on an as needed or annual basis.
All data in Massachusetts State Plane Mainland Coordinate System (Meters) North American Datum (NAD) of 1983.
Map data current as of date shown on Cover Sheet.

Zoning
Wetlands (DEP/WCD Combined)
Rivers & Ponds
Streams
Easements
Dirt Roads & Cart Paths

Town of Concord Assessor's Maps FY26
Middlesex South District, Commonwealth of Massachusetts

100 0 100 Feet

D10

Index to Adjoining Sheets

C09	D09	E09
C10	D10	E10
C11	D11	E11

Concord's Wetlands Conservancy District is a zoning overlay district adopted by Town Meeting in 1976. The Wetlands Conservancy District is an overlay district whose boundaries are superimposed on the Residential, Commercial, Industrial and By-Pass Districts established by the Zoning Bylaw. This overlay district is based on a 1975 study prepared for the Town using aerial photographs and on the ground investigation with information presented on a series of 122 maps at a scale of 1-inch equals 100-feet. This zoning overlay district has not been updated since 1976 and cannot be used as the actual location of a wetland.

N S E W

This map was created by Concord GIS. The information is provided as a reasonably accurate point of reference, but is not intended to represent authoritative location, and is not to be used for conveyances. The Town of Concord shall not be held responsible for the accuracy or misuse of these data.

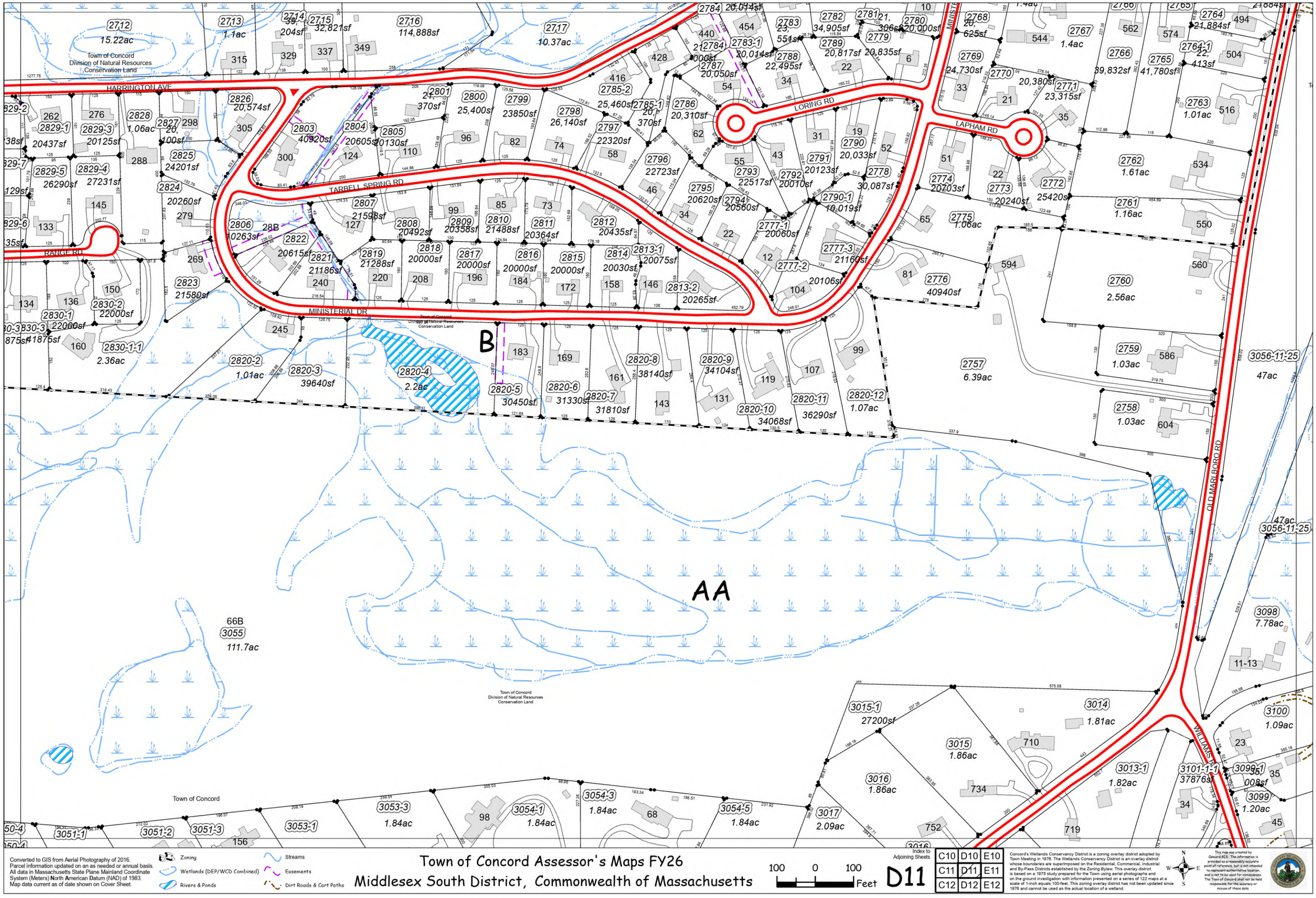

Converted to GIS from Aerial Photography of 2016.
Parcel information updated on an as needed or annual basis.
All data in Massachusetts State Plane Mainland Coordinate System (Meters) North American Datum (NAD) of 1983.
Map data current as of date shown on Cover Sheet.

Zoning
Wetlands (DEP/WCD Combined)
Rivers & Ponds
Streams
Easements
Dirt Roads & Cart Paths

Town of Concord Assessor's Maps FY26
Middlesex South District, Commonwealth of Massachusetts

100 0 100 Feet

D11

Index to Adjoining Sheets

C10	D10	E10
C11	D11	E11
C12	D12	E12

Concord's Wetlands Conservancy District is a zoning overlay district adopted by Town Meeting in 1978. The Wetlands Conservancy District is an overlay district whose boundaries are superimposed on the Residential, Commercial, Industrial and By-Pass Districts established by the Zoning Bylaw. This overlay district is based on a 1975 study prepared for the Town using aerial photographs and on the ground investigation with information presented on a series of 122 maps at a scale of 1-inch equals 100-feet. This zoning overlay district has not been updated since 1976 and cannot be used as the actual location of a wetland.

N W E S

This map was created by Concord GIS. The information is provided as a reasonably accurate point of reference, but is not intended to represent authoritative location, and is not to be used for conveyance. The Town of Concord shall not be held responsible for the accuracy or misuse of these data.

CATERINA HTS
DEACON HAINES RD
OLD MARLBORO RD
CAPTAIN MILES LN
OLD LAMSON RD
"Old" Old Marlboro Road
Sanborn Middle School
Town of Concord
Concord Public Schools
Town of Concord Water/Sewer Division
AA
3050-4 1.84ac
3051-1 1.84ac
3051-2 1.84ac
3051-3 1.84ac
3053-1 1.84ac
3053-3 1.84ac
3054-1 1.84ac
3054-3 1.84ac
3054-5 1.84ac
3016 1.86ac
3013-1 1.82ac
3012-1 1.77ac
3017 2.09ac
3054-4 1.89ac
3054-2 1.84ac
3050-3
3053-4 1.84ac
3019 1.84ac
3011-2 99168sf 78X
3101-1-1 37876sf
3099
3097 1.4ac
3102 40915sf
3103 1ac
3021 1.84ac
3053-2 1.84ac
3011-1 2.14ac
3101-1-2 1.88ac
3052-2 1.84ac
3018 1.72ac
3023 1.85ac
3105-6 4.9ac
3025 1.84ac
3010-2-1 31.29ac
3020 1.85ac
3052-4 1.89ac
3027 1.87ac
3052-1 1.84ac
3052-3 2.58ac
3028 1.85ac
3022 1.85ac
3048-8 2.83ac
3030 1.85ac
3024 1.85ac
3105-5 4ac
3032 1.87ac
3010-1 2ac
3026 1.84ac
3034 1.88ac
3029 1.85ac
3036 1.9ac
3031 1.85ac
3033 1.85ac
3038 1.97ac
3035 1.85ac
3037 1.85ac
3007-1-11 41403sf
3039 1.85ac
3008-1 13.38ac
3042 1.93ac
3007-1-2 40753sf
3041 1.88ac
3040 1.92ac
3007-1-3 1.49ac
3101-1 24ac
3043 2.02ac
3007-1-8 1.02ac
3007-1 11.19ac
3007-1-9 1.06ac
3007-1-10
3007-1-4
3101-2 4ac
4Y
14Y
923
747
791
78X
Converted to GIS from Aerial Photography of 2016. Parcel information updated on an as needed or annual basis. All data in Massachusetts State Plane Mainland Coordinate System (Meters) North American Datum (NAD) of 1983. Map data current as of date shown on Cover Sheet.
Zoning
Wetlands (DEP/WCD Combined)
Rivers & Ponds
Streams
Easements
Dirt Roads & Cart Paths
Town of Concord Assessor's Maps FY26
Middlesex South District, Commonwealth of Massachusetts
100 0 100 Feet
Index to Adjoining Sheets
D12
C11 D11 E11
C12 D12 E12
C13 D13 E13
Concord's Wetlands Conservancy District is a zoning overlay district adopted by Town Meeting in 1978. The Wetlands Conservancy District is an overlay district whose boundaries are superimposed on the Residential, Commercial, Industrial and By-Pass Districts established by the Zoning Bylaw. This overlay district is based on a 1975 study prepared for the Town using aerial photographs and on the ground investigation with information presented on a series of 122 maps at a scale of 1-inch equals 100-feet. This zoning overlay district has not been updated since 1976 and cannot be used as the actual location of a wetland.
N W E S
Town of Concord
This map was created by Concord GIS. The information is provided as a reasonably accurate point of reference, but is not intended to represent authoritative location, and is not to be used for conveyance. The Town of Concord shall not be held responsible for the accuracy or misuse of these data.

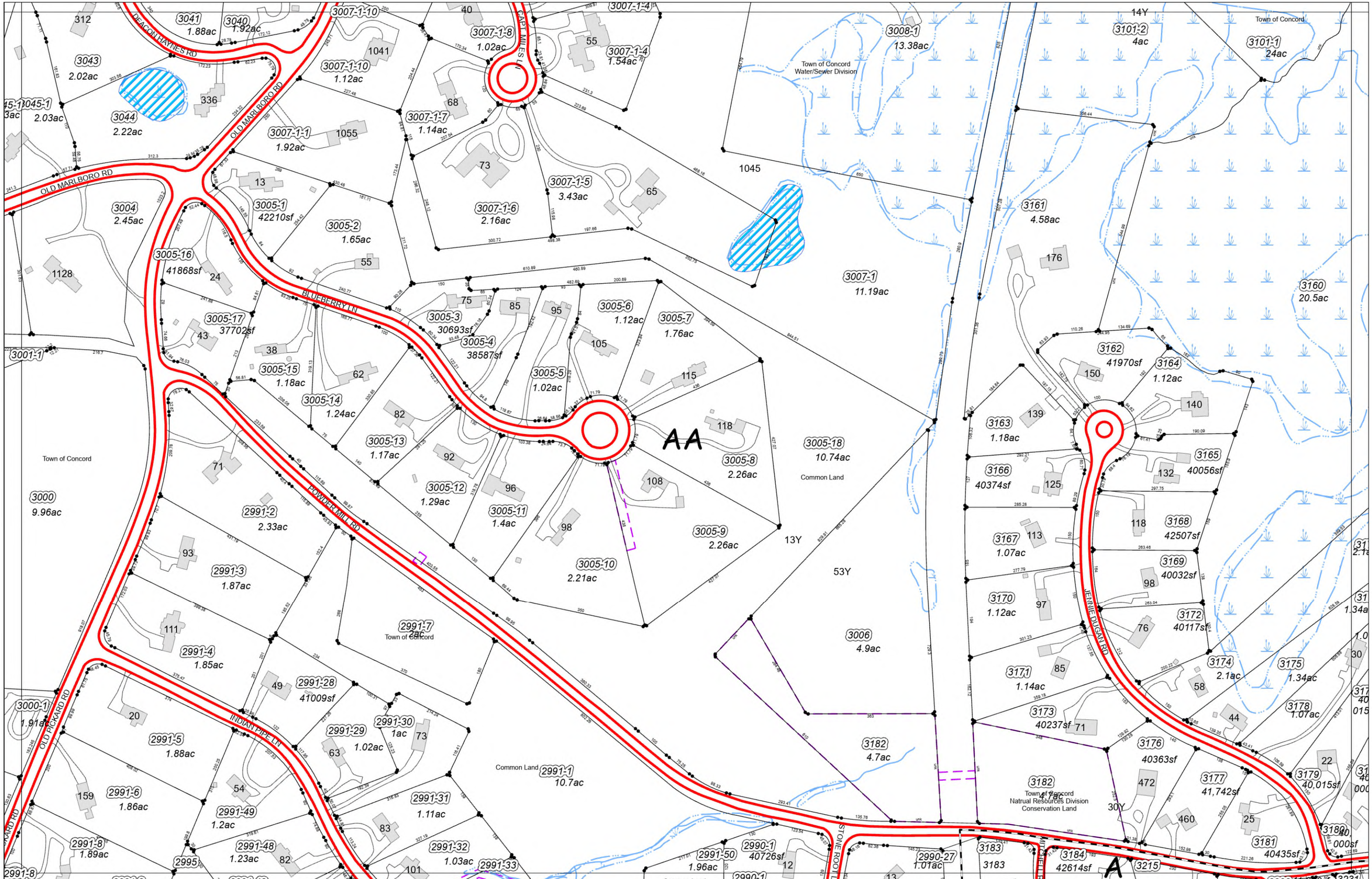

Converted to GIS from Aerial Photography of 2016. Parcel information updated on an as needed or annual basis. All data in Massachusetts State Plane Mainland Coordinate System (Meters) North American Datum (NAD) of 1983. Map data current as of date shown on Cover Sheet.

Zoning
Wetlands (DEP/WCD Combined)
Rivers & Ponds
Streams
Easements
Dirt Roads & Cart Paths

Town of Concord Assessor's Maps FY26
Middlesex South District, Commonwealth of Massachusetts

100 0 100 Feet

Index to Adjoining Sheets

C12	D12	E12
C13	D13	E13
C14	D14	E14

D13

Concord's Wetlands Conservancy District is a zoning overlay district adopted by Town Meeting in 1976. The Wetlands Conservancy District is an overlay district whose boundaries are superimposed on the Residential, Commercial, Industrial and By-Pass Districts established by the Zoning Bylaw. This overlay district is based on a 1975 study prepared for the Town using aerial photographs and on the ground investigation with information presented on a series of 122 maps at a scale of 1-inch equals 100-feet. This zoning overlay district has not been updated since 1976 and cannot be used as the actual location of a wetland.

This map was created by Concord GIS. The information is provided as a reasonably accurate point of reference, but is not intended to represent authoritative location, and is not to be used for conveyance. The Town of Concord shall not be held responsible for the accuracy or misuse of these data.

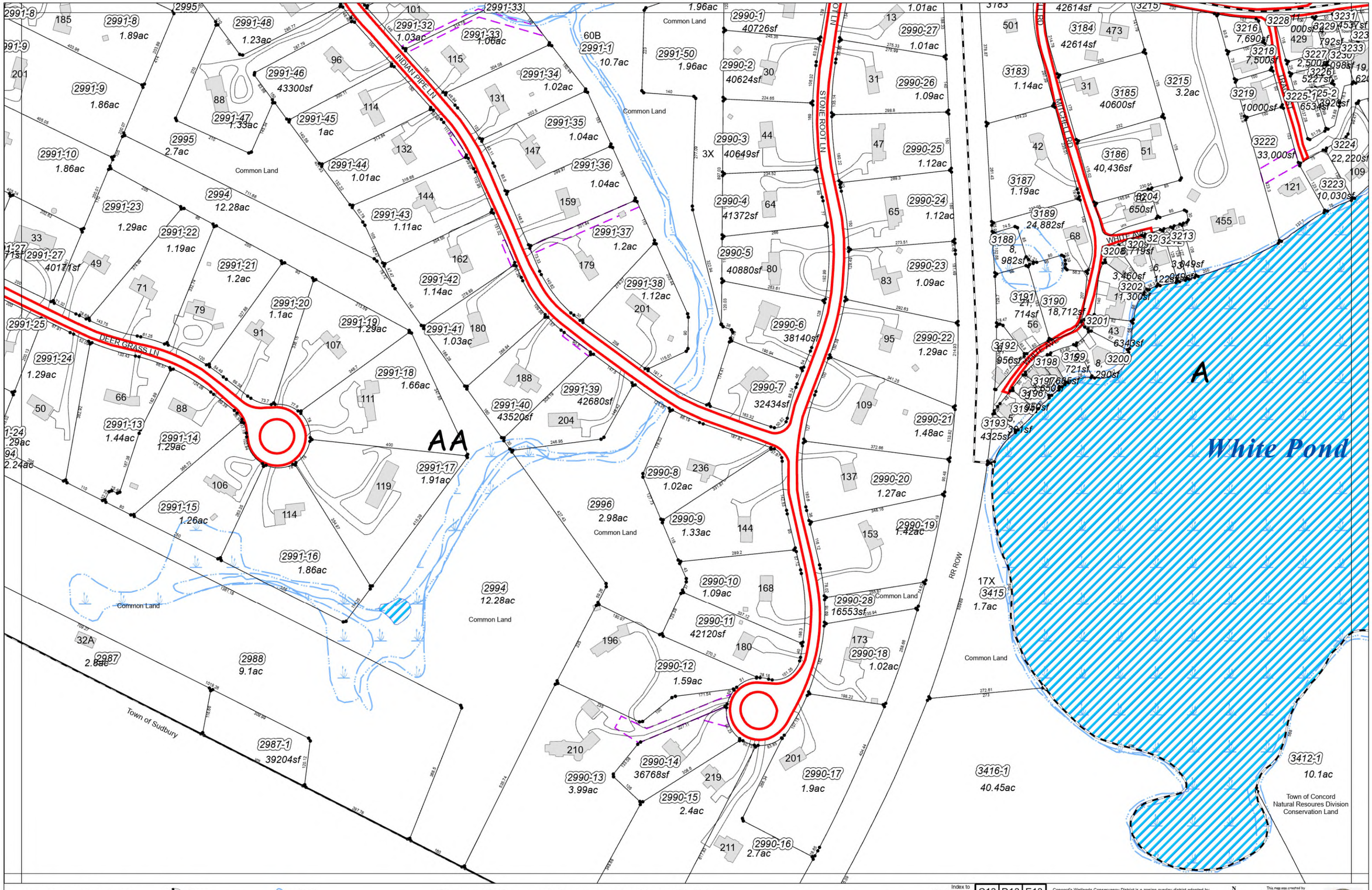

Converted to GIS from Aerial Photography of 2016. Parcel information updated on an as needed or annual basis. All data in Massachusetts State Plane Mainland Coordinate System (Meters) North American Datum (NAD) of 1983. Map data current as of date shown on Cover Sheet.

Zoning
Wetlands (DEP/WCD Combined)
Rivers & Ponds
Streams
Easements
Dirt Roads & Cart Paths

Town of Concord Assessor's Maps FY26
Middlesex South District, Commonwealth of Massachusetts

100 0 100 Feet

Index to Adjoining Sheets

D14

C13	D13	E13
C14	D14	E14
	D15	E15

Concord's Wetlands Conservancy District is a zoning overlay district adopted by Town Meeting in 1970. The Wetlands Conservancy District is an overlay district whose boundaries are superimposed on the Residential, Commercial, Industrial and By-Pass Districts established by the Zoning Bylaw. This overlay district is based on a 1975 study prepared for the Town using aerial photographs and on the ground investigation with information presented on a series of 122 maps at a scale of 1-inch equals 100-feet. This zoning overlay district has not been updated since 1976 and cannot be used as the actual location of a wetland.

N W E S

This map was created by Concord GIS. The information is provided as a reasonably accurate point of reference, but is not intended to represent authoritative location, and is not to be used for conveyance. The Town of Concord shall not be held responsible for the accuracy or misuse of these data.

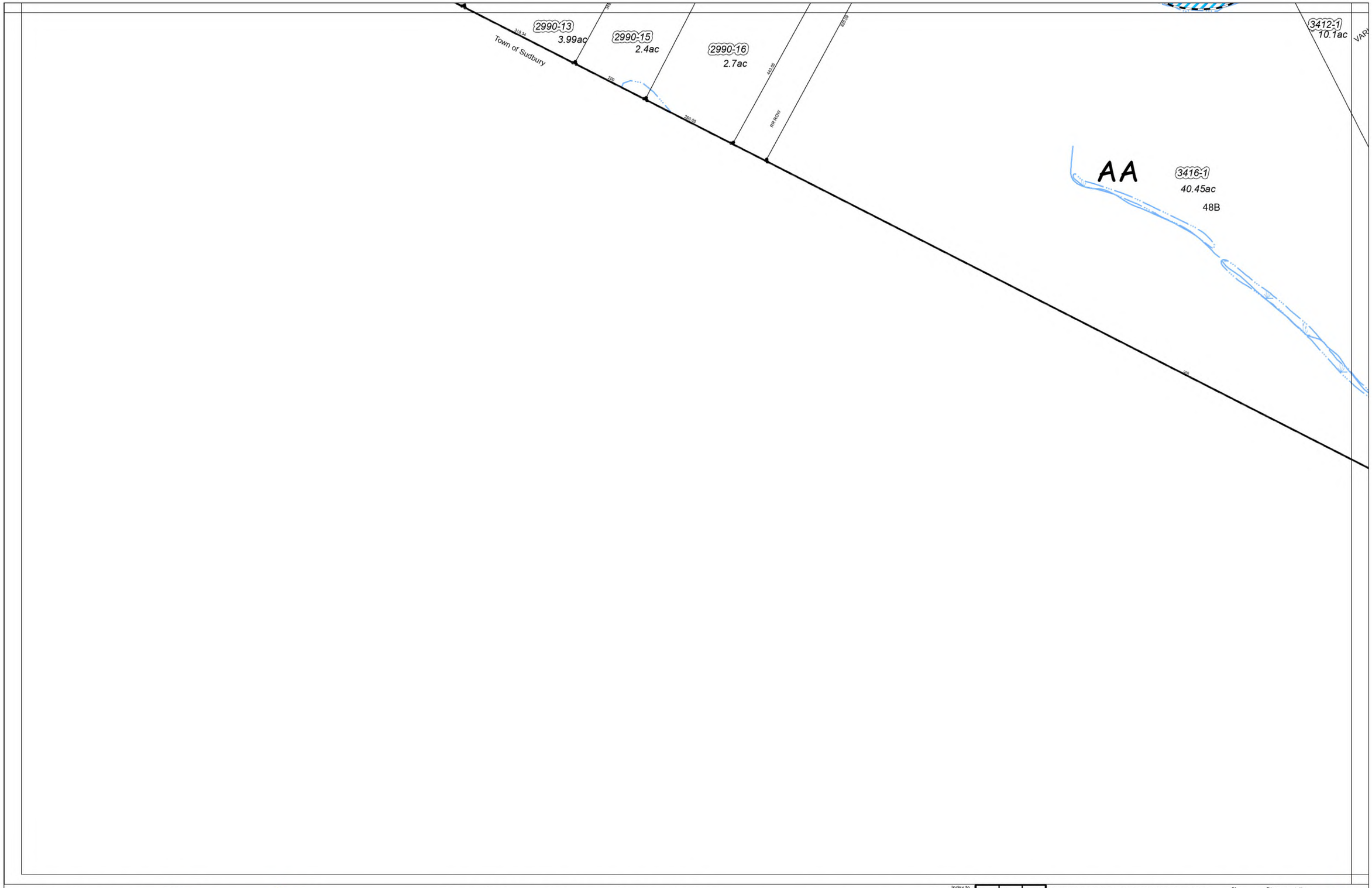

Converted to GIS from Aerial Photography of 2016.
Parcel information updated on an as needed or annual basis.
All data in Massachusetts State Plane Mainland Coordinate System (Meters) North American Datum (NAD) of 1983.
Map data current as of date shown on Cover Sheet.

Zoning
Wetlands (DEP/WCD Combined)
Rivers & Ponds
Streams
Easements
Dirt Roads & Cart Paths

Town of Concord Assessor's Maps FY26
Middlesex South District, Commonwealth of Massachusetts

100 0 100 Feet

Index to Adjoining Sheets

D15

C14	D14	E14
	D15	E15
		E16

Concord's Wetlands Conservancy District is a zoning overlay district adopted by Town Meeting in 1976. The Wetlands Conservancy District is an overlay district whose boundaries are superimposed on the Residential, Commercial, Industrial and By-Pass Districts established by the Zoning Bylaw. This overlay district is based on a 1975 study prepared for the Town using aerial photographs and on the ground investigation with information presented on a series of 122 maps at a scale of 1-inch equals 100-feet. This zoning overlay district has not been updated since 1976 and cannot be used as the actual location of a wetland.

N W E S

This map was created by Concord GCS. The information is provided as a reasonably accurate point of reference, but is not intended to represent authoritative location, and is not to be used for conveyance. The Town of Concord shall not be held responsible for the accuracy or misuse of these data.

Note: House numbers for Pope Road residents use Town of Acton numbering system.

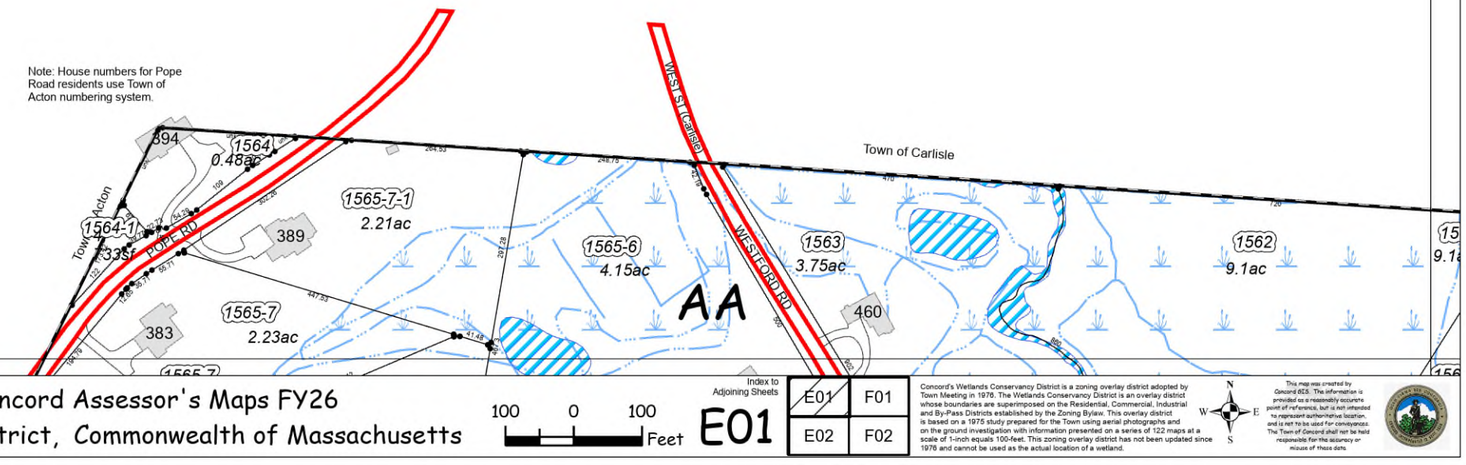

Converted to GIS from Aerial Photography of 2016.
Parcel information updated on an as needed or annual basis.
All data in Massachusetts State Plane Mainland Coordinate System (Meters) North American Datum (NAD) of 1983.
Map data current as of date shown on Cover Sheet.

Zoning
Wetlands (DEP/WCD Combined)
Rivers & Ponds
Streams
Easements
Dirt Roads & Cart Paths

Town of Concord Assessor's Maps FY26
Middlesex South District, Commonwealth of Massachusetts

100 0 100 Feet

Index to Adjoining Sheets

E01	F01
E02	F02

E01

Concord's Wetlands Conservancy District is a zoning overlay district adopted by Town Meeting in 1976. The Wetlands Conservancy District is an overlay district whose boundaries are superimposed on the Residential, Commercial, Industrial and By-Pass Districts established by the Zoning Bylaw. This overlay district is based on a 1975 study prepared for the Town using aerial photographs and on the ground investigation with information presented on a series of 122 maps at a scale of 1-inch equals 100-feet. This zoning overlay district has not been updated since 1976 and cannot be used as the actual location of a wetland.

N W E S

This map was created by Concord GIS. The information is provided as a reasonably accurate point of reference, but is not intended to represent authoritative location, and is not to be used for conveyance. The Town of Concord shall not be held responsible for the accuracy or misuse of these data.

Note: House numbers for Pope Road residents use Town of Acton numbering system.

1565-7
2.23ac

1565-3
1.95ac

1565-6
4.15ac

457

1563
3.75ac

WESTFORD RD

110

158

1565-4
5.1ac

1565-4-1
1.84ac

100

1565-5-2
1.84ac

66

1565-5-1
2.65ac

40

1562
9.1ac

390

1561-2
6.7ac

SPENCER BROOK RD

1565-2
4.58ac (in Concord)
4.63ac total

149

362

1572
2.01ac

1561
3.42ac

107

1566
3.43ac

1571-1
52.7ac

25

357

344

1561-1

1567-2
3.57ac (in Concord)
3.68ac total

1573-1
5.01ac

AA

1567-1
3.09ac (in Concord)
3.22ac total

1567
2.88ac (in Concord)
3.03ac total

71

345

1573
4.5ac

335

359

1574-1
2.8ac

1574
6.41ac

1569-1
0.92ac (in Concord)
3.72ac total

351

355

1568-2
1.88ac (in Concord)
2.04ac total

337

1574-2
25
218sf

1568-3
1.84ac (in Concord)
1.96ac total

331

339

33

1573-2
10.3ac

325

SPRING HILL RD (Acton)

1575-1
8.4ac

1569-2
2.24ac (in Concord)

319

1569-3
4.25ac (in Concord)

1573-3
4.5ac

1576-5
17.86ac

1569-1
2.38ac

1573-2

Note: House numbers for Pope Road residents use Town of Acton numbering system.

Converted to GIS from Aerial Photography of 2016.
Parcel information updated on an as needed or annual basis.
All data in Massachusetts State Plane Mainland Coordinate System (Meters) North American Datum (NAD) of 1983.
Map data current as of date shown on Cover Sheet.

Zoning
Wetlands (DEP/WCD Combined)
Rivers & Ponds
Streams
Easements
Dirt Roads & Cart Paths

Town of Concord Assessor's Maps FY26
Middlesex South District, Commonwealth of Massachusetts

100 0 100 Feet

Index to Adjoining Sheets

	E01	F01
	E02	F02
D03	E03	F03

E02

Concord's Wetlands Conservancy District is a zoning overlay district adopted by Town Meeting in 1976. The Wetlands Conservancy District is an overlay district whose boundaries are superimposed on the Residential, Commercial, Industrial and By-Pass Districts established by the Zoning Bylaw. This overlay district is based on a 1975 study prepared for the Town using aerial photographs and on the ground investigation with information presented on a series of 122 maps at a scale of 1-inch equals 100-feet. This zoning overlay district has not been updated since 1976 and cannot be used as the actual location of a wetland.

N W E S

This map was created by Concord GCS. The information is provided as a reasonably accurate point of reference, but is not intended to represent authoritative location, and is not to be used for conveyance. The Town of Concord shall not be held responsible for the accuracy or misuse of these data.

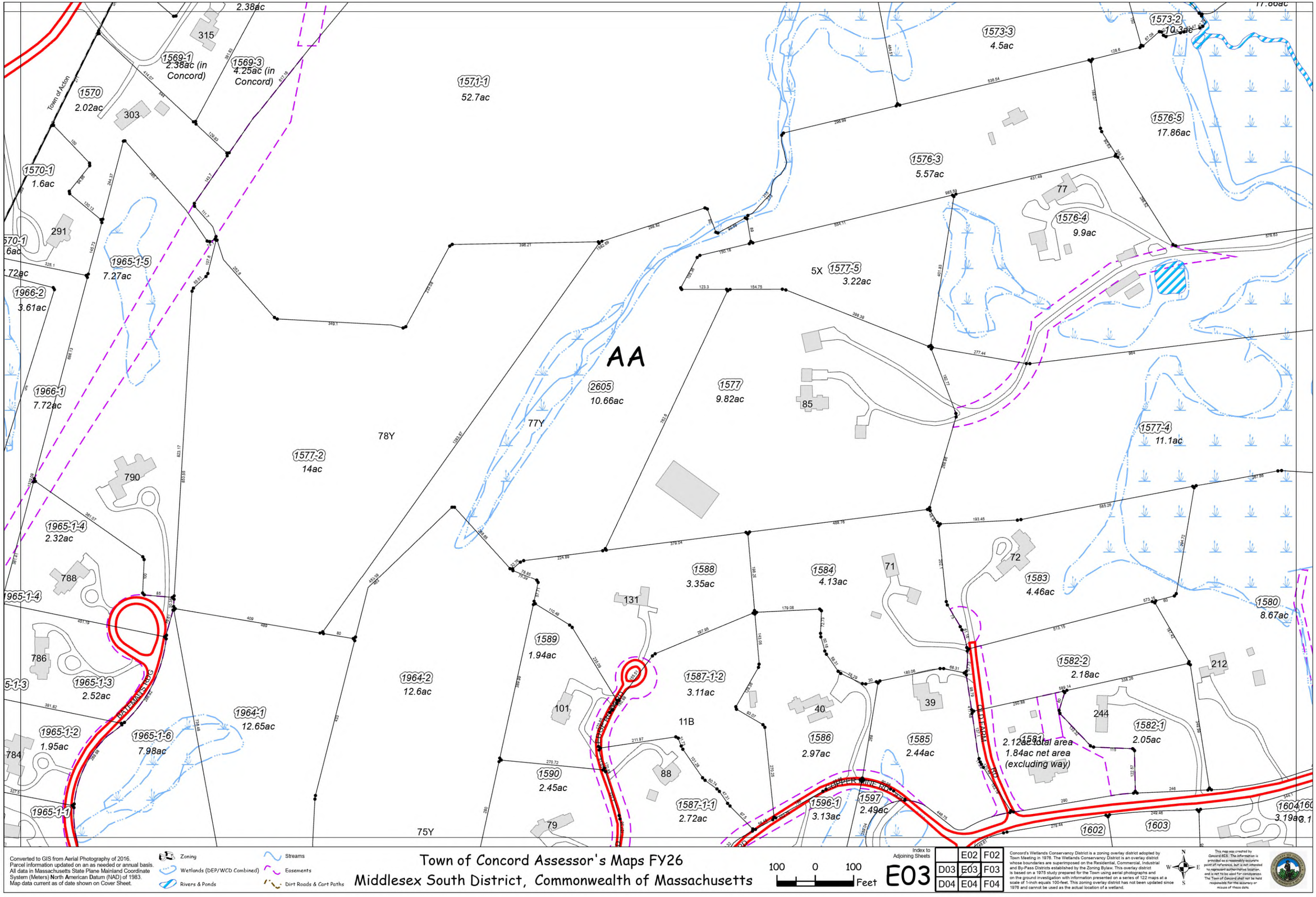

Converted to GIS from Aerial Photography of 2016.
Parcel information updated on an as needed or annual basis.
All data in Massachusetts State Plane Mainland Coordinate System (Meters) North American Datum (NAD) of 1983.
Map data current as of date shown on Cover Sheet.

Zoning
Wetlands (DEP/WCD Combined)
Rivers & Ponds
Streams
Easements
Dirt Roads & Cart Paths

Town of Concord Assessor's Maps FY26
Middlesex South District, Commonwealth of Massachusetts

100 0 100 Feet

Index to Adjoining Sheets

E03

	E02	F02
D03	E03	F03
D04	E04	F04

Concord's Wetlands Conservancy District is a zoning overlay district adopted by Town Meeting in 1976. The Wetlands Conservancy District is an overlay district whose boundaries are superimposed on the Residential, Commercial, Industrial and By-Pass Districts established by the Zoning Bylaw. This overlay district is based on a 1975 study prepared for the Town using aerial photographs and on the ground investigation with information presented on a series of 122 maps at a scale of 1-inch equals 100-feet. This zoning overlay district has not been updated since 1976 and cannot be used as the actual location of a wetland.

This map was created by Concord GIS. The information is provided as a reasonably accurate point of reference, but is not intended to represent authoritative location, and is not to be used for conveyance. The Town of Concord shall not be held responsible for the accuracy or misuse of these data.

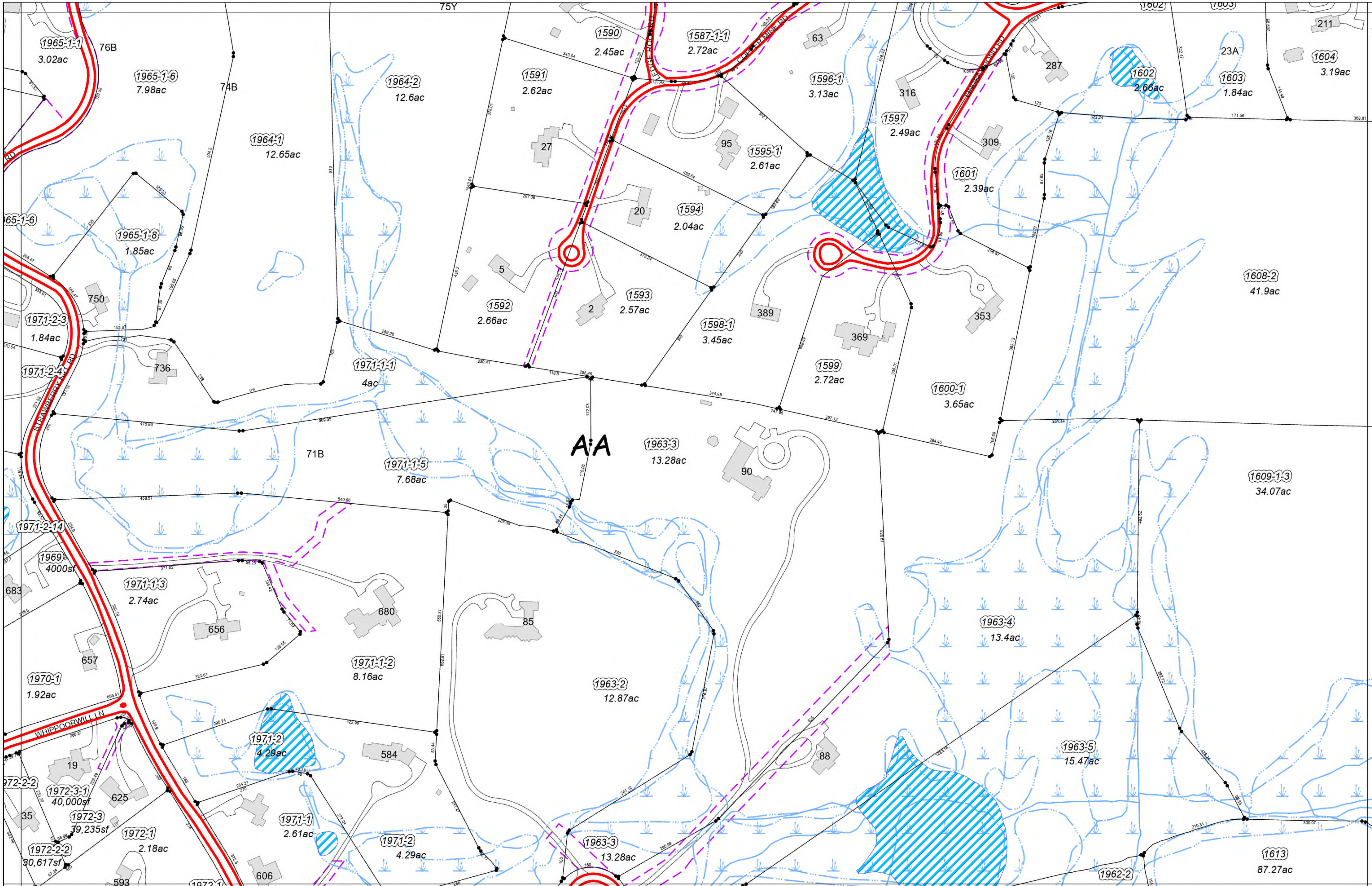

Converted to GIS from Aerial Photography of 2016.
Parcel information updated on an as needed or annual basis.
All data in Massachusetts State Plane Mainland Coordinate System (Meters) North American Datum (NAD) of 1983.
Map data current as of date shown on Cover Sheet.

Zoning
Wetlands (DEP/WCD Combined)
Rivers & Ponds
Streams
Easements
Dirt Roads & Cart Paths

Town of Concord Assessor's Maps FY26
Middlesex South District, Commonwealth of Massachusetts

100 0 100 Feet

Index to Adjoining Sheets

E04

D03	E03	F03
D04	E04	F04
D05	E05	F05

Concord's Wetlands Conservancy District is a zoning overlay district adopted by Town Meeting in 1976. The Wetlands Conservancy District is an overlay district whose boundaries are superimposed on the Residential, Commercial, Industrial and By-Pass Districts established by the Zoning Bylaw. This overlay district is based on a 1975 study prepared for the Town using aerial photographs and on the ground investigation with information presented on a series of 122 maps at a scale of 1-inch equals 100-feet. This zoning overlay district has not been updated since 1976 and cannot be used as the actual location of a wetland.

N S E W

This map was created by Concord GIS. The information is provided as a reasonably accurate point of reference, but is not intended to represent authoritative location, and is not to be used for conveyances. The Town of Concord shall not be held responsible for the accuracy or misuse of these data.

Town of Concord
Natural Resources Division
Conservation Land

CROWELL FARM RD
STRAWBERRY HILL RD
40-ft Private Way
COLLEGE RD
MACOMB FARM RD
AA
Common Land

1972-1 2.18ac
1971-1 2.61ac
1963-4 13.97ac
1962-2
1963-2 12.87ac
1963-9 2.58ac
5B
1963-5 15.47ac
1613 87.27ac
1981-2 118ac
1973 2.17ac
1963-1 3.15ac
1962-2 10.99ac
1963-7 2.31ac
1957-1 1.84ac
1963-8 1.77ac
1962-4 1.86ac
1984-2 12.03ac
1974-1 1.84ac
1957-2 1.84ac
1961 40423sf
1962-3 11959sf
1959 27346sf
1959-1 3.81ac
1962-1 1.87ac
1960 2.04ac
1975 40400sf
1957-3 1.84ac
1961-1 13065sf
1984-6-4 8.45ac
1958 1ac
1982-1-2 1.2ac
1982-4 7.43ac
1959-2 3.53ac
1984-4 1ac
1984-4-1 1ac
1984-6-3 4.04ac
1981-3 1.99ac
1982-2 3.51ac
1981-4 1.94ac
1982-3 4.21ac
1984-1 1.84ac
1984-6-2 2.97ac
1982-5 1.34ac
1981-5 1.87ac
1982-6 2.44ac
1984-8 2.8ac
1955 28.56ac
1956 32.5ac
1981-6 1.89ac
1982-7 1.4ac
1983-1 4.60ac
1984-7-2 85.630sf
1985-7 1.56ac
1984-9 2.14ac
1981-7 1.89ac
1982-1-1-2 2.27ac
1985-5 1.49ac
1985-60
1985-4
1985-6
1985-8
1983-1

593 567 566 80 460 539 498 513 457 450 477 444 426 368 419 410 463 445 394 384 35Y 57 79 385 386 451 397 358 369 363 368 38Y 35 341 350 338 325 282 72 319 309 299 315 298 451

Converted to GIS from Aerial Photography of 2016.
Parcel information updated on an as needed or annual basis.
All data in Massachusetts State Plane Mainland Coordinate System (Meters) North American Datum (NAD) of 1983.
Map data current as of date shown on Cover Sheet.

Zoning
Wetlands (DEP/WCD Combined)
Rivers & Ponds
Streams
Easements
Dirt Roads & Cart Paths

Town of Concord Assessor's Maps FY26
Middlesex South District, Commonwealth of Massachusetts

100 0 100 Feet

Index to Adjoining Sheets

D04	E04	F04
D05	E05	F05
D06	E06	F06

E05

Concord's Wetlands Conservancy District is a zoning overlay district adopted by Town Meeting in 1976. The Wetlands Conservancy District is an overlay district whose boundaries are superimposed on the Residential, Commercial, Industrial and By-Pass Districts established by the Zoning Bylaw. This overlay district is based on a 1975 study prepared for the Town using aerial photographs and on the ground investigation with information presented on a series of 122 maps at a scale of 1-inch equals 100-feet. This zoning overlay district has not been updated since 1978 and cannot be used as the actual location of a wetland.

N W E S

This map was created by Concord GIS. The information is provided as a reasonably accurate point of reference, but is not intended to represent authoritative location, and is not to be used for conveyance. The Town of Concord shall not be held responsible for the accuracy or misuse of these data.

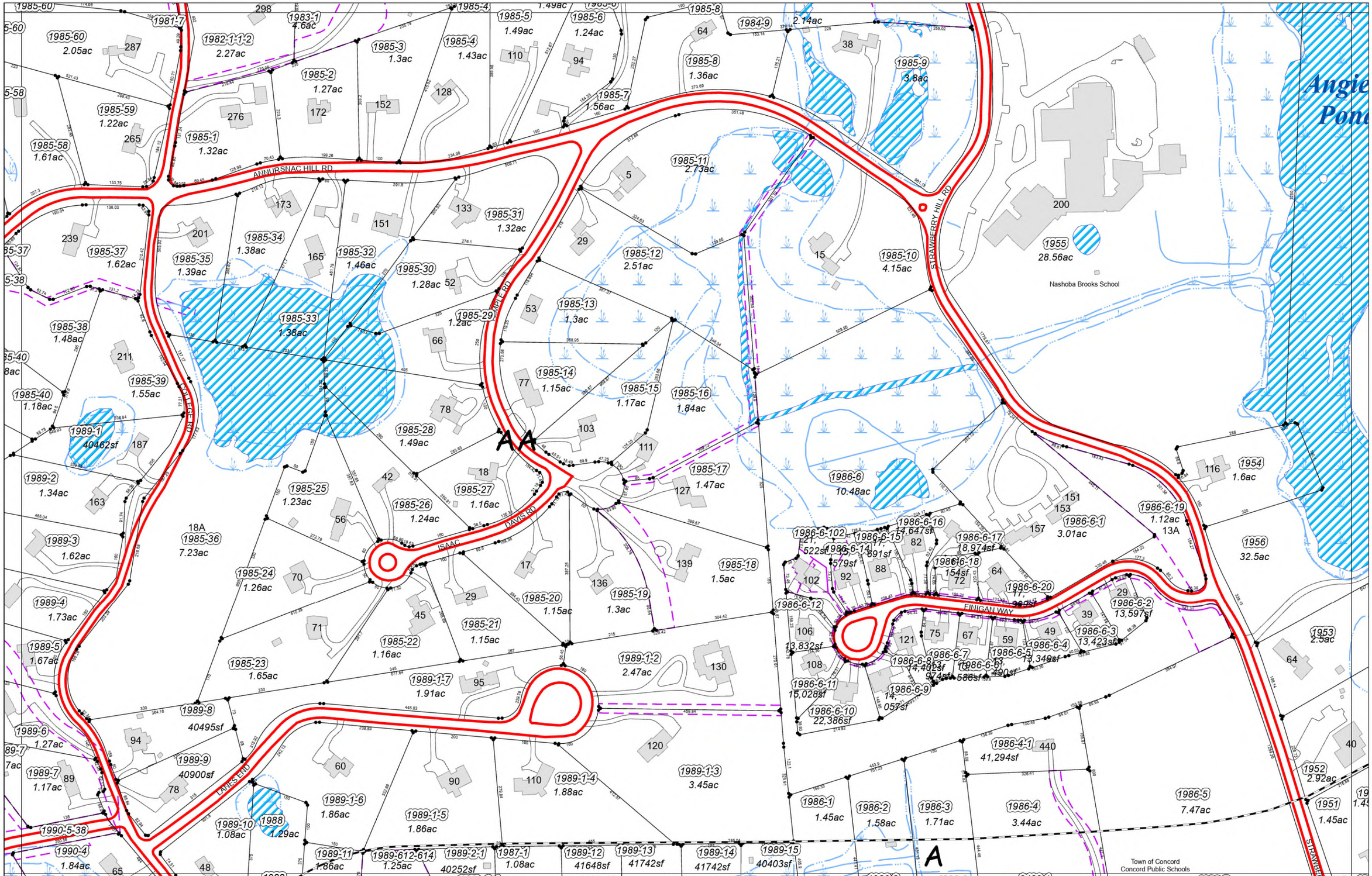

Converted to GIS from Aerial Photography of 2016.
Parcel information updated on an as needed or annual basis.
All data in Massachusetts State Plane Mainland Coordinate System (Meters) North American Datum (NAD) of 1983.
Map data current as of date shown on Cover Sheet.

Zoning
Wetlands (DEP/WCD Combined)
Rivers & Ponds
Streams
Easements
Dirt Roads & Cart Paths

Town of Concord Assessor's Maps FY26
Middlesex South District, Commonwealth of Massachusetts

100 0 100 Feet

E06

Index to Adjoining Sheets

D05	E05	F05
D06	E06	F06
D07	E07	F07

Concord's Wetlands Conservancy District is a zoning overlay district adopted by Town Meeting in 1976. The Wetlands Conservancy District is an overlay district whose boundaries are superimposed on the Residential, Commercial, Industrial and By-Pass Districts established by the Zoning Bylaw. This overlay district is based on a 1975 study prepared for the Town using aerial photographs and on the ground investigation with information presented on a series of 122 maps at a scale of 1-inch equals 100-feet. This zoning overlay district has not been updated since 1976 and cannot be used as the actual location of a wetland.

This map was created by Concord GIS. The information is provided as a reasonably accurate point of reference, but is not intended to represent authoritative location, and is not to be used for conveyance. The Town of Concord shall not be held responsible for the accuracy or misuse of these data.

Concord Public Schools

COLLEGE RD

BARRETT'S MILL RD

BERRY HILL RD

LEE DR

PARK LN

GROVE ST

1990-5-38
26.97ac (in restriction)
31.63ac (not in restriction)
58.6ac total area

AA

A

B

Town of Concord
Natural Resources Division
Conservation Land

1990-4 1.84ac
1988 1.25ac
1989-10 1.08ac
1989-11 40871sf
1989-612-614 1.25ac
1990-2 4.58ac
1989-2-1 40252sf
1987-1 1.08ac
1989-12 41648sf
1989-13 41742sf
1989-14 41742sf
1989-15 40403sf
1986-1 1.45ac
1986-2 1.58ac
1986-3 1.71ac
3480-1 3.44ac
1986-5 7.47ac
1948-2 1.3ac
1948-3 41307sf
1948-4 41307sf
1949-1 40000sf
1949-2 40090sf
1948-24 5.79ac
1948-6 40436sf
1986-9 11.96ac
1986-8 1.9ac
1986-7 5.22ac
1950-2 14.7ac
1947 1ac
1948-19 40000sf
1948-7 40436sf
1948-18 42178sf
1948-8 40871sf
1990-3 40000sf
1948-21 42,770sf
1948-17 40436sf
1990-1 39829sf
1991-1 38988sf
1948-5 20404sf
1948-9 40000sf
1948-16 40417sf
1948-10 2.75ac
1992-762-1-62 1.95ac
1948-20 1.31ac
1948-11 1.78ac
1993-2 1.87ac
1992-1 42120sf
1948-15 40000sf
1948-14 42178sf
1948-12 1.95ac
1948-13 1.58ac
1986-10 6.8ac
1818 3.46ac
1993-3 2.08ac
1995 41502sf
1948-1 4.81ac
1945-1 11256sf
1945 33826sf
1944 16,316sf
1941 21780sf
1940 16200sf
1939 9000sf
1942 17920sf
1937 36000sf
1948-22 9.2ac
1948-23 2.33ac
1901-1 7.02ac
1897 21.5ac
1893-1 8.72ac
1893 7.24ac
1819-1 8.34ac
1819 78,325sf
1820 40192sf
1821 42453sf
1822 1ac
1823 1.01ac
1816 1.71ac
1817 5.13ac
1943 21,000sf
1943-2 12,400sf
1943-1 12400sf
1902-1 23,049sf
1902 19,893sf
1903 23,050sf
1904 22,562sf
1905
1907
1927 29350sf
1938 19064sf

Converted to GIS from Aerial Photography of 2016.
Parcel information updated on an as needed or annual basis.
All data in Massachusetts State Plane Mainland Coordinate System (Meters) North American Datum (NAD) of 1983.
Map data current as of date shown on Cover Sheet.

Zoning
Wetlands (DEP/WCD Combined)
Rivers & Ponds
Streams
Easements
Dirt Roads & Cart Paths

Town of Concord Assessor's Maps FY26
Middlesex South District, Commonwealth of Massachusetts

100 0 100 Feet

Index to Adjoining Sheets

D06	E06	F06
D07	E07	F07
D08	E08	F08

E07

Concord's Wetlands Conservancy District is a zoning overlay district adopted by Town Meeting in 1976. The Wetlands Conservancy District is an overlay district whose boundaries are superimposed on the Residential, Commercial, Industrial and By-Pass Districts established by the Zoning Bylaw. This overlay district is based on a 1975 study prepared for the Town using aerial photographs and on the ground investigation with information presented on a series of 122 maps at a scale of 1-inch equals 100-feet. This zoning overlay district has not been updated since 1976 and cannot be used as the actual location of a wetland.

This map was created by Concord GIS. The information is provided as a reasonably accurate point of reference, but is not intended to represent authoritative location, and is not to be used for conveyance. The Town of Concord shall not be held responsible for the accuracy or misuse of these data.

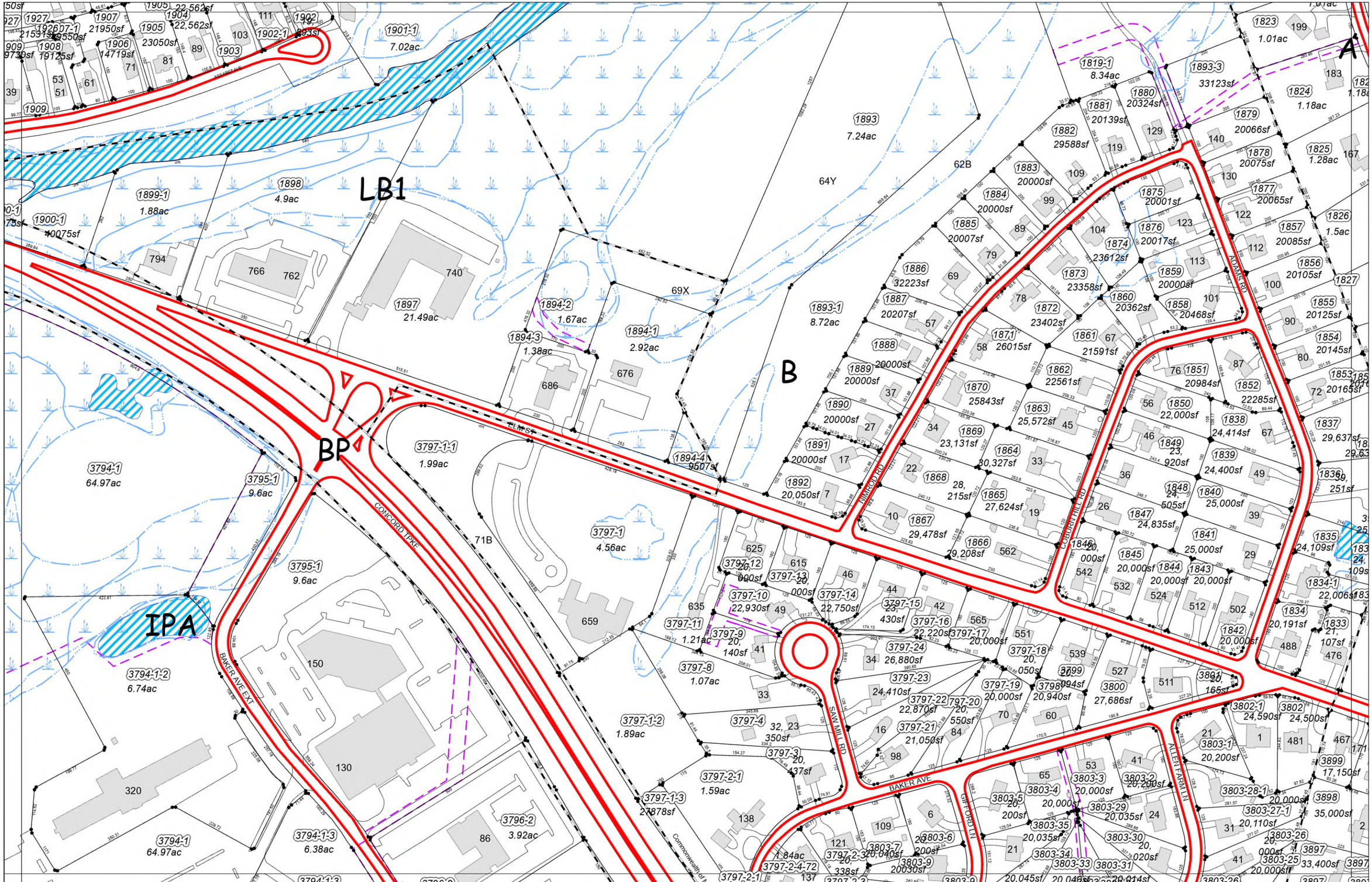

Converted to GIS from Aerial Photography of 2016.
Parcel information updated on an as needed or annual basis.
All data in Massachusetts State Plane Mainland Coordinate System (Meters) North American Datum (NAD) of 1983.
Map data current as of date shown on Cover Sheet.

Zoning
Wetlands (DEP/WCD Combined)
Rivers & Ponds
Streams
Easements
Dirt Roads & Cart Paths

Town of Concord Assessor's Maps FY26
Middlesex South District, Commonwealth of Massachusetts

100 0 100 Feet

Index to Adjoining Sheets

D07	E07	F07
D08	E08	F08
D09	E09	F09

E08

Concord's Wetlands Conservancy District is a zoning overlay district adopted by Town Meeting in 1976. The Wetlands Conservancy District is an overlay district whose boundaries are superimposed on the Residential, Commercial, Industrial and By-Pass Districts established by the Zoning Bylaw. This overlay district is based on a 1975 study prepared for the Town using aerial photographs and on the ground investigation with information presented on a series of 122 maps at a scale of 1-inch equals 100-feet. This zoning overlay district has not been updated since 1976 and cannot be used as the actual location of a wetland.

This map was created by Concord GIS. The information is provided as a reasonably accurate point of reference, but is not intended to represent authoritative location, and is not to be used for conveyance. The Town of Concord shall not be held responsible for the accuracy or misuse of these data.

Converted to GIS from Aerial Photography of 2016.
Parcel Information updated on an as needed or annual basis.
All data in Massachusetts State Plane Mainland Coordinate System (Meters) North American Datum (NAD) of 1983.
Map data current as of date shown on Cover Sheet.

Zoning
Wetlands (DEP/WCD Combined)
Rivers & Ponds
Streams
Easements
Dirt Roads & Cart Paths

Town of Concord Assessor's Maps FY26
Middlesex South District, Commonwealth of Massachusetts

100 0 100 Feet

Index to Adjoining Sheets

D08	E08	F08
D09	E09	F09
D10	E10	F10

E09

Concord's Wetlands Conservancy District is a zoning overlay district adopted by Town Meeting in 1976. The Wetlands Conservancy District is an overlay district whose boundaries are superimposed on the Residential, Commercial, Industrial and By-Pass Districts established by the Zoning Bylaw. This overlay district is based on a 1975 study prepared for the Town using aerial photographs and on the ground investigation with information presented on a series of 122 maps at a scale of 1-inch equals 100-feet. This zoning overlay district has not been updated since 1976 and cannot be used as the actual location of a wetland.

This map was created by Concord GIS. The information is provided as a reasonably accurate point of reference, but is not intended to represent authoritative location, and is not to be used for conveyance. The Town of Concord shall not be held responsible for the accuracy or misuse of these data.

Converted to GIS from Aerial Photography of 2016.
Parcel information updated on an as needed or annual basis.
All data in Massachusetts State Plane Mainland Coordinate System (Meters) North American Datum (NAD) of 1983.
Map data current as of date shown on Cover Sheet.

Zoning
Wetlands (DEP/WCD Combined)
Rivers & Ponds
Streams
Easements
Dirt Roads & Cart Paths

Town of Concord Assessor's Maps FY26
Middlesex South District, Commonwealth of Massachusetts

100 0 100 Feet

Index to Adjoining Sheets

E10

D09	E09	F09
D10	E10	F10
D11	E11	F11

Concord's Wetlands Conservancy District is a zoning overlay district adopted by Town Meeting in 1976. The Wetlands Conservancy District is an overlay district whose boundaries are superimposed on the Residential, Commercial, Industrial and By-Pass Districts established by the Zoning Bylaw. This overlay district is based on a 1975 study prepared for the Town using aerial photographs and on the ground investigation with information presented on a series of 122 maps at a scale of 1-inch equals 100-feet. This zoning overlay district has not been updated since 1976 and cannot be used as the actual location of a wetland.

This map was created by Concord GIS. The information is provided as a reasonably accurate point of reference, but is not intended to represent authoritative location, and is not to be used for conveyance. The Town of Concord shall not be held responsible for the accuracy or misuse of these data.

3056-11-25
47ac

3056-11-25
47ac

Concord Country Club

268

3647-1
35.00ac

MP

3646

3079
198.73ac

AA

3080
14.31ac

3080
14.31a

3081-4
2.66ac

3081
2.66

3083-8
8X 7.1ac

3084
13.85ac

58Y

3081-5
1.09ac

3082-1
2.08ac

3082-2
1.89ac

3082-2
1.84

3098
7.78ac

3100
1.09ac

3099-1
35,008sf

3099
1.20ac

3096-1
1.85ac

3096-2
1.86ac

Converted to GIS from Aerial Photography of 2016.
Parcel information updated on an as needed or annual basis.
All data in Massachusetts State Plane Mainland Coordinate System (Meters) North American Datum (NAD) of 1983.
Map data current as of date shown on Cover Sheet.

Zoning
Wetlands (DEP/WCD Combined)
Rivers & Ponds
Streams
Easements
Dirt Roads & Cart Paths

Town of Concord Assessor's Maps FY26
Middlesex South District, Commonwealth of Massachusetts

100 0 100 Feet

Index to Adjoining Sheets

D10	E10	F10
D11	E11	F11
D12	E12	F12

E11

Concord's Wetlands Conservancy District is a zoning overlay district adopted by Town Meeting in 1976. The Wetlands Conservancy District is an overlay district whose boundaries are superimposed on the Residential, Commercial, Industrial and By-Pass Districts established by the Zoning Bylaw. This overlay district is based on a 1975 study prepared for the Town using aerial photographs and on the ground investigation with information presented on a series of 122 maps at a scale of 1-inch equals 100-feet. This zoning overlay district has not been updated since 1976 and cannot be used as the actual location of a wetland.

N W E S

This map was created by Concord GIS. The information is provided as a reasonably accurate point of reference, but is not intended to represent authoritative location, and is not to be used for conveyance. The Town of Concord shall not be held responsible for the accuracy or misuse of these data.

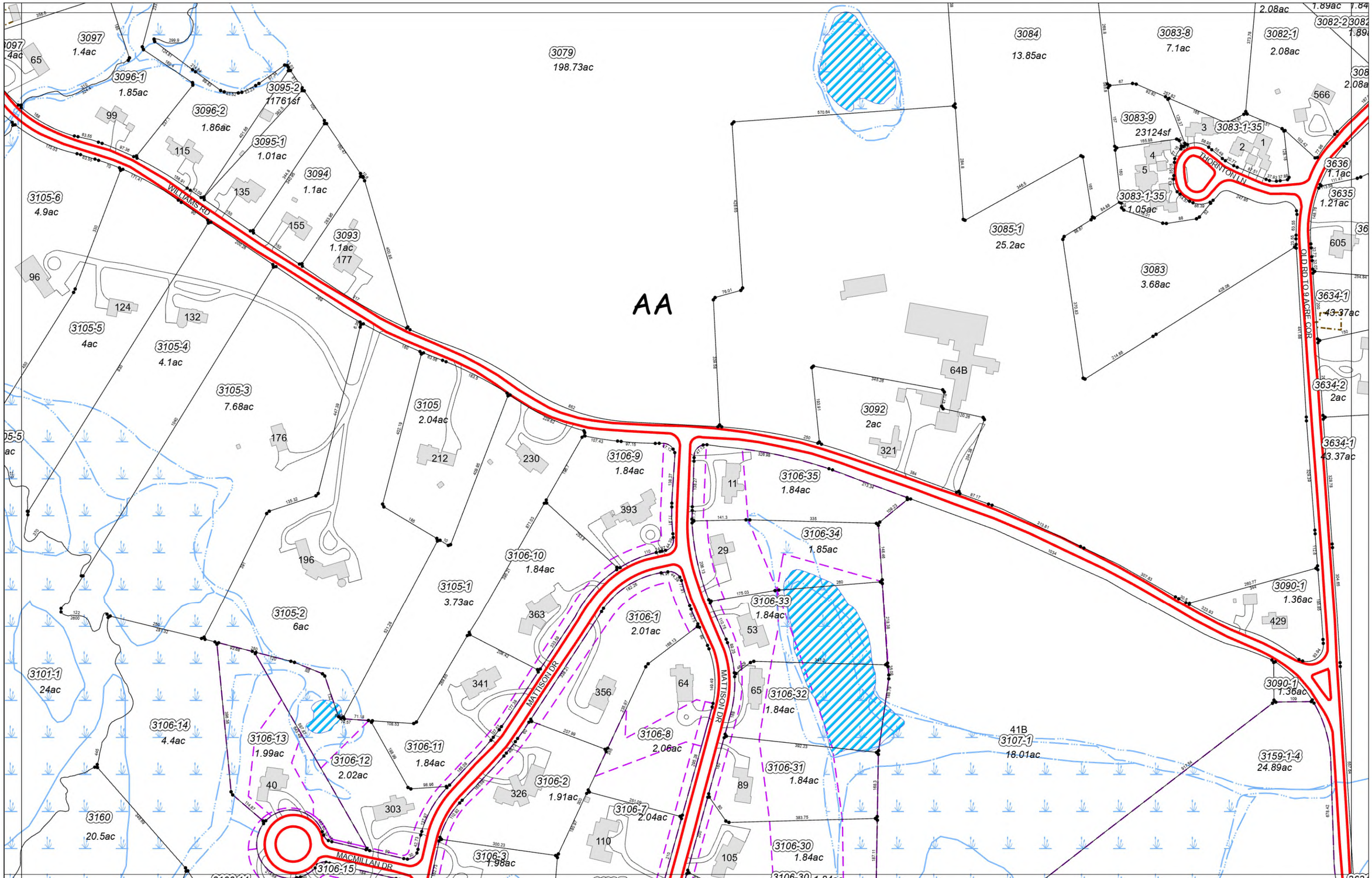

Converted to GIS from Aerial Photography of 2016.
Parcel information updated on an as needed or annual basis.
All data in Massachusetts State Plane Mainland Coordinate System (Meters) North American Datum (NAD) of 1983.
Map data current as of date shown on Cover Sheet.

Zoning
Wetlands (DEP/WCD Combined)
Rivers & Ponds
Streams
Easements
Dirt Roads & Cart Paths

Town of Concord Assessor's Maps FY26
Middlesex South District, Commonwealth of Massachusetts

100 0 100 Feet

Index to Adjoining Sheets

D11	E11	F11
D12	E12	F12
D13	E13	F13

E12

Concord's Wetlands Conservancy District is a zoning overlay district adopted by Town Meeting in 1976. The Wetlands Conservancy District is an overlay district whose boundaries are superimposed on the Residential, Commercial, Industrial and By-Pass Districts established by the Zoning Bylaw. This overlay district is based on a 1975 study prepared for the Town using aerial photographs and on the ground investigation with information presented on a series of 122 maps at a scale of 1-inch equals 100-feet. This zoning overlay district has not been updated since 1976 and cannot be used as the actual location of a wetland.

This map was created by Concord GIS. The information is provided as a reasonably accurate point of reference, but is not intended to represent authoritative location, and is not to be used for conveyance. The Town of Concord shall not be held responsible for the accuracy or misuse of these data.

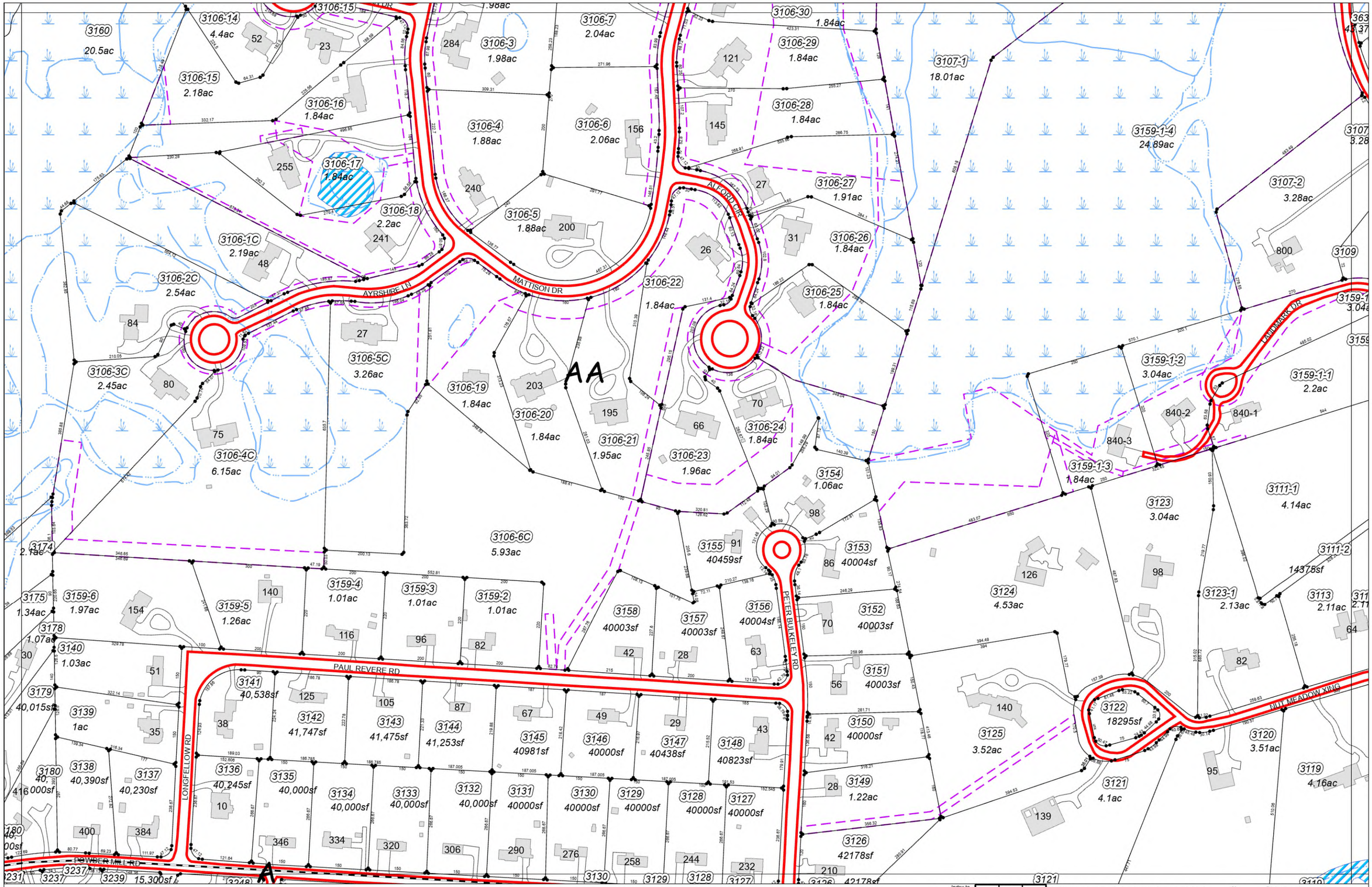

Converted to GIS from Aerial Photography of 2016.
Parcel information updated on an as needed or annual basis.
All data in Massachusetts State Plane Mainland Coordinate System (Meters) North American Datum (NAD) of 1983.
Map data current as of date shown on Cover Sheet.

Zoning
Wetlands (DEP/WCD Combined)
Rivers & Ponds
Streams
Easements
Dirt Roads & Cart Paths

Town of Concord Assessor's Maps FY26
Middlesex South District, Commonwealth of Massachusetts

100 0 100 Feet

Index to Adjoining Sheets

D12	E12	F12
D13	E13	F13
D14	E14	F14

E13

Concord's Wetlands Conservancy District is a zoning overlay district adopted by Town Meeting in 1976. The Wetlands Conservancy District is an overlay district whose boundaries are superimposed on the Residential, Commercial, Industrial and By-Pass Districts established by the Zoning Bylaw. This overlay district is based on a 1975 study prepared for the Town using aerial photographs and on the ground investigation with information presented on a series of 122 maps at a scale of 1-inch equals 100-feet. This zoning overlay district has not been updated since 1976 and cannot be used as the actual location of a wetland.

N W E S

This map was created by Concord GIS. The information is provided as a reasonably accurate point of reference, but is not intended to represent authoritative location, and is not to be used for conveyance. The Town of Concord shall not be held responsible for the accuracy or misuse of these data.

Converted to GIS from Aerial Photography of 2016.
Parcel information updated on an as needed or annual basis.
All data in Massachusetts State Plane Mainland Coordinate System (Meters) North American Datum (NAD) of 1983.
Map data current as of date shown on Cover Sheet.

Zoning
Wetlands (DEP/WCD Combined)
Rivers & Ponds
Streams
Easements
Dirt Roads & Cart Paths

Town of Concord Assessor's Maps FY26
Middlesex South District, Commonwealth of Massachusetts

100 0 100 Feet

E14

Index to Adjoining Sheets

D13	E13	F13
D14	E14	F14
D15	E15	F15

Concord's Wetlands Conservancy District is a zoning overlay district adopted by Town Meeting in 1976. The Wetlands Conservancy District is an overlay district whose boundaries are superimposed on the Residential, Commercial, Industrial and By-Pass Districts established by the Zoning Bylaw. This overlay district is based on a 1975 study prepared for the Town using aerial photographs and on the ground investigation with information presented on a series of 122 maps at a scale of 1-inch equals 100-feet. This zoning overlay district has not been updated since 1976 and cannot be used as the actual location of a wetland.

N W E S

This map was created by Concord GIS. The information is provided as a reasonably accurate point of reference, but is not intended to represent authoritative location, and is not to be used for conveyance. The Town of Concord shall not be held responsible for the accuracy or misuse of these data.

Town of Concord
Natural Resources Division
Conservation Land

Town of Concord
Willard School
Concord Public Schools

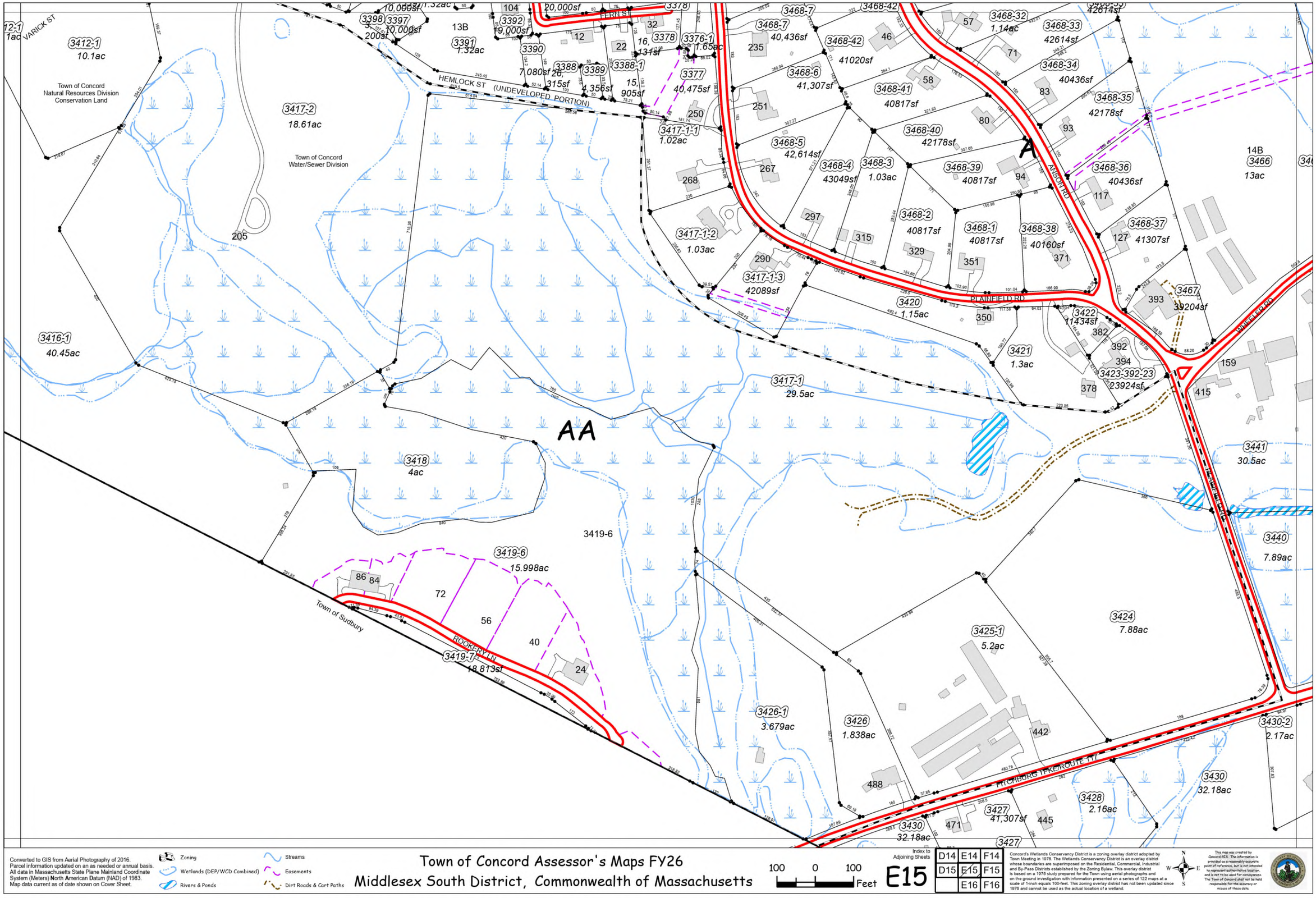

Converted to GIS from Aerial Photography of 2016. Parcel information updated on an as needed or annual basis. All data in Massachusetts State Plane Mainland Coordinate System (Meters) North American Datum (NAD) of 1983. Map data current as of date shown on Cover Sheet.

Zoning
Wetlands (DEP/WCD Combined)
Rivers & Ponds
Streams
Easements
Dirt Roads & Cart Paths

Town of Concord Assessor's Maps FY26
Middlesex South District, Commonwealth of Massachusetts

100 0 100 Feet

Index to Adjoining Sheets

D14	E14	F14
D15	E15	F15
	E16	F16

E15

Concord's Wetlands Conservancy District is a zoning overlay district adopted by Town Meeting in 1976. The Wetlands Conservancy District is an overlay district whose boundaries are superimposed on the Residential, Commercial, Industrial and By-Pass Districts established by the Zoning Bylaw. This overlay district is based on a 1975 study prepared for the Town using aerial photographs and on the ground investigation with information presented on a series of 122 maps at a scale of 1-inch equals 100-feet. This zoning overlay district has not been updated since 1976 and cannot be used as the actual location of a wetland.

This map was created by Concord GIS. The information is provided as a reasonably accurate point of reference, but is not intended to represent authoritative location, and is not to be used for conveyance. The Town of Concord shall not be held responsible for the accuracy or misuse of these data.

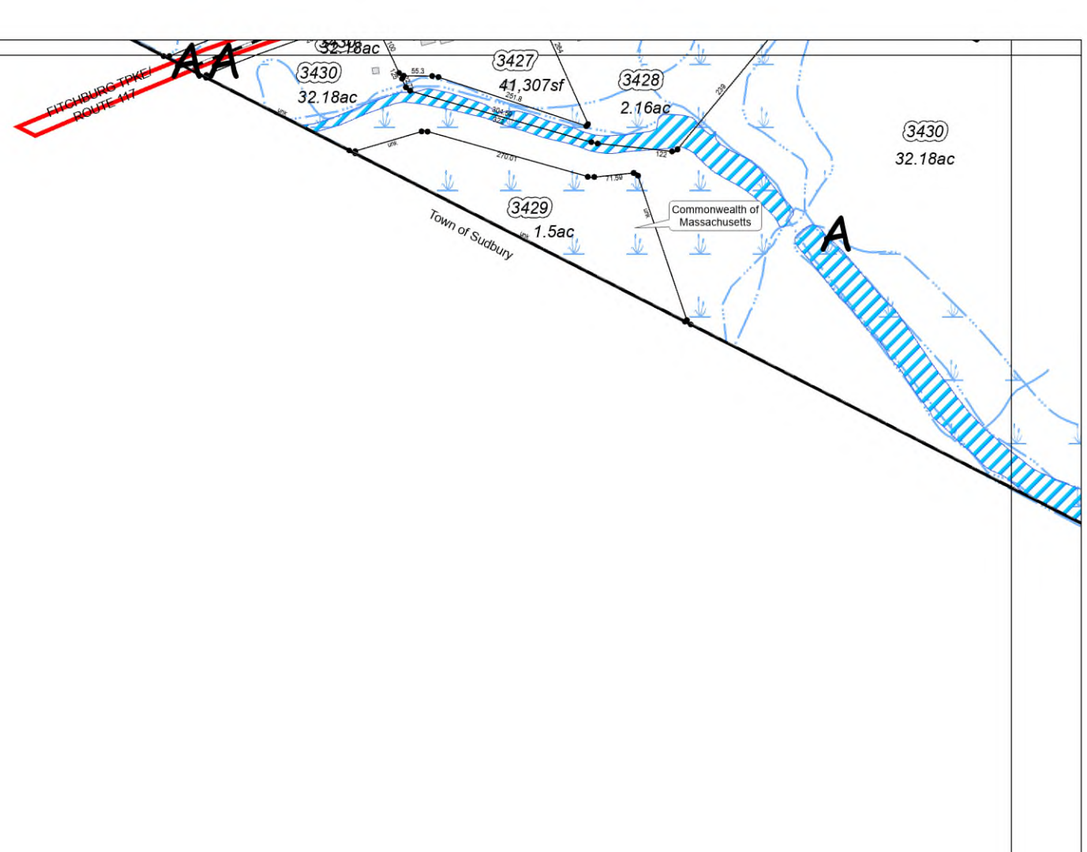

Converted to GIS from Aerial Photography of 2016.
Parcel information updated on an as needed or annual basis.
All data in Massachusetts State Plane Mainland Coordinate System (Meters) North American Datum (NAD) of 1983.
Map data current as of date shown on Cover Sheet.

Zoning
Wetlands (DEP/WCD Combined)
Rivers & Ponds
Streams
Easements
Dirt Roads & Cart Paths

Town of Concord Assessor's Maps FY26
Middlesex South District, Commonwealth of Massachusetts

100 0 100 Feet

Index to Adjoining Sheets

E16

D15	E15	F15
	E16	F16

Concord's Wetlands Conservancy District is a zoning overlay district adopted by Town Meeting in 1976. The Wetlands Conservancy District is an overlay district whose boundaries are superimposed on the Residential, Commercial, Industrial and By-Pass Districts established by the Zoning Bylaw. This overlay district is based on a 1975 study prepared for the Town using aerial photographs and on the ground investigation with information presented on a series of 122 maps at a scale of 1-inch equals 100-feet. This zoning overlay district has not been updated since 1976 and cannot be used as the actual location of a wetland.

N W E S

This map was created by Concord GIS. The information is provided as a reasonably accurate point of reference, but is not intended to represent authoritative location, and is not to be used for conveyance. The Town of Concord shall not be held responsible for the accuracy or misuse of these data.

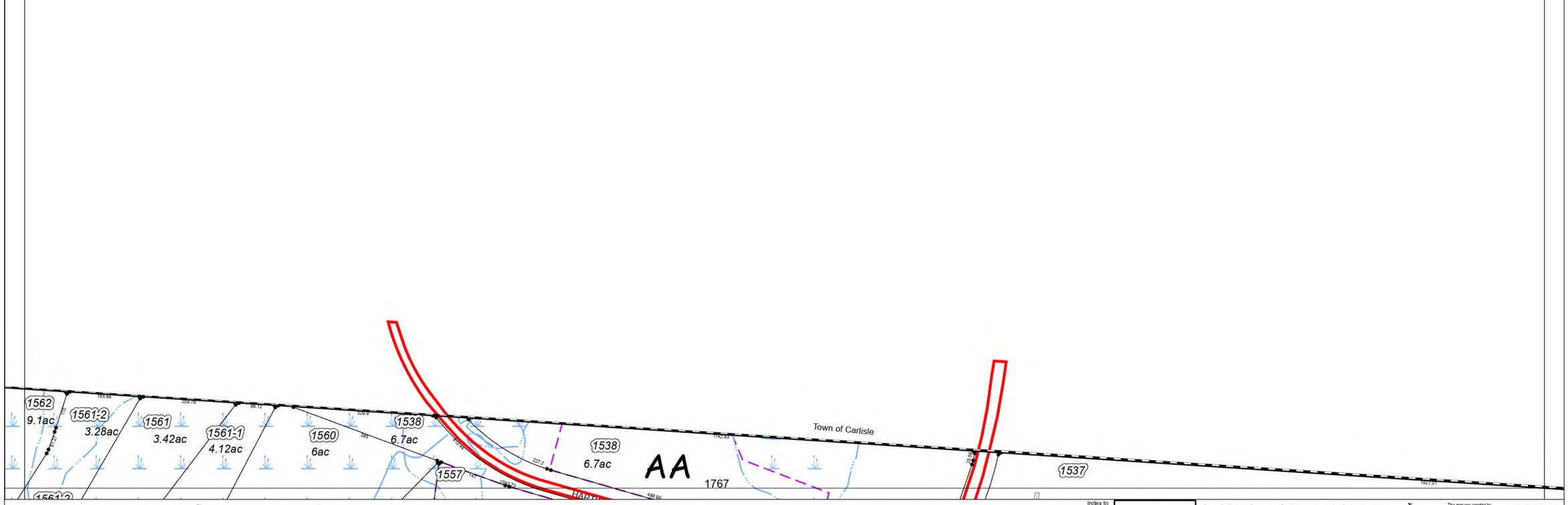

Converted to GIS from Aerial Photography of 2016.
Parcel information updated on an as needed or annual basis.
All data in Massachusetts State Plane Mainland Coordinate System (Meters) North American Datum (NAD) of 1983.
Map data current as of date shown on Cover Sheet.

Zoning
Wetlands (DEP/WCD Combined)
Rivers & Ponds
Streams
Easements
Dirt Roads & Cart Paths

Town of Concord Assessor's Maps FY26
Middlesex South District, Commonwealth of Massachusetts

100 0 100 Feet

Index to Adjoining Sheets

F01

E01	F01	
E02	F02	G02

Concord's Wetlands Conservancy District is a zoning overlay district adopted by Town Meeting in 1976. The Wetlands Conservancy District is an overlay district whose boundaries are superimposed on the Residential, Commercial, Industrial and By-Pass Districts established by the Zoning Bylaw. This overlay district is based on a 1975 study prepared for the Town using aerial photographs and on the ground investigation with information presented on a series of 122 maps at a scale of 1-inch equals 100-feet. This zoning overlay district has not been updated since 1976 and cannot be used as the actual location of a wetland.

N W E S

This map was created by Concord GIS. The information is provided as a reasonably accurate point of reference, but is not intended to represent authoritative location, and is not to be used for conveyance. The Town of Concord shall not be held responsible for the accuracy or misuse of these data.

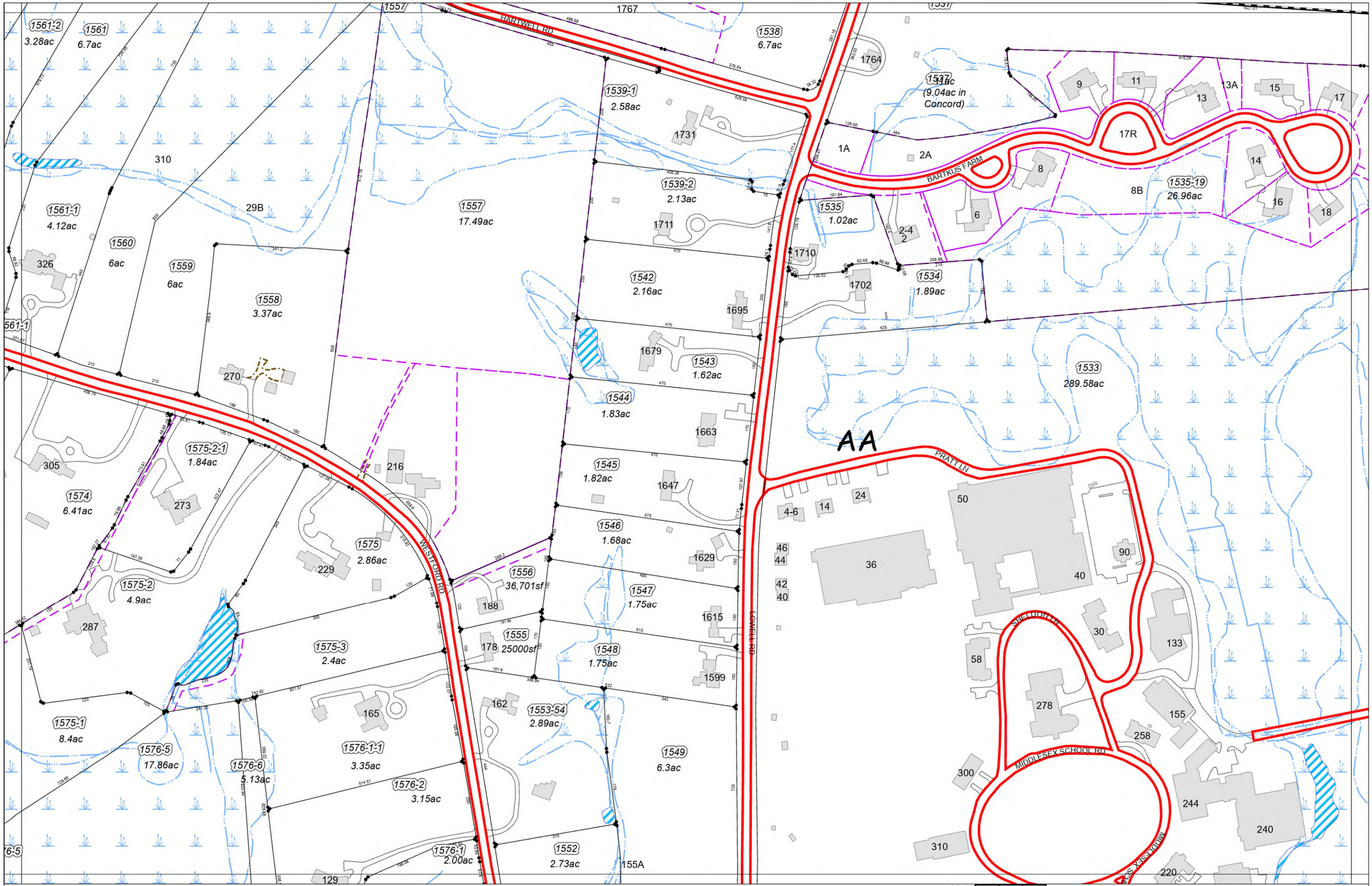

Converted to GIS from Aerial Photography of 2016.
Parcel information updated on an as needed or annual basis.
All data in Massachusetts State Plane Mainland Coordinate System (Meters) North American Datum (NAD) of 1983.
Map data current as of date shown on Cover Sheet.

Zoning
Wetlands (DEP/WCD Combined)
Rivers & Ponds
Streams
Easements
Dirt Roads & Cart Paths

Town of Concord Assessor's Maps FY26
Middlesex South District, Commonwealth of Massachusetts

100 0 100 Feet

Index to Adjoining Sheets

E01	F01	
E02	F02	G02
E03	F03	G03

F02

Concord's Wetlands Conservancy District is a zoning overlay district adopted by Town Meeting in 1976. The Wetlands Conservancy District is an overlay district whose boundaries are superimposed on the Residential, Commercial, Industrial and By-Pass Districts established by the Zoning Bylaw. This overlay district is based on a 1975 study prepared for the Town using aerial photographs and on the ground investigation with information presented on a series of 122 maps at a scale of 1-inch equals 100-feet. This zoning overlay district has not been updated since 1976 and cannot be used as the actual location of a wetland.

This map was created by Concord GIS. The information is provided as a reasonably accurate point of reference, but is not intended to represent authoritative location, and is not to be used for conveyance. The Town of Concord shall not be held responsible for the accuracy or misuse of these data.

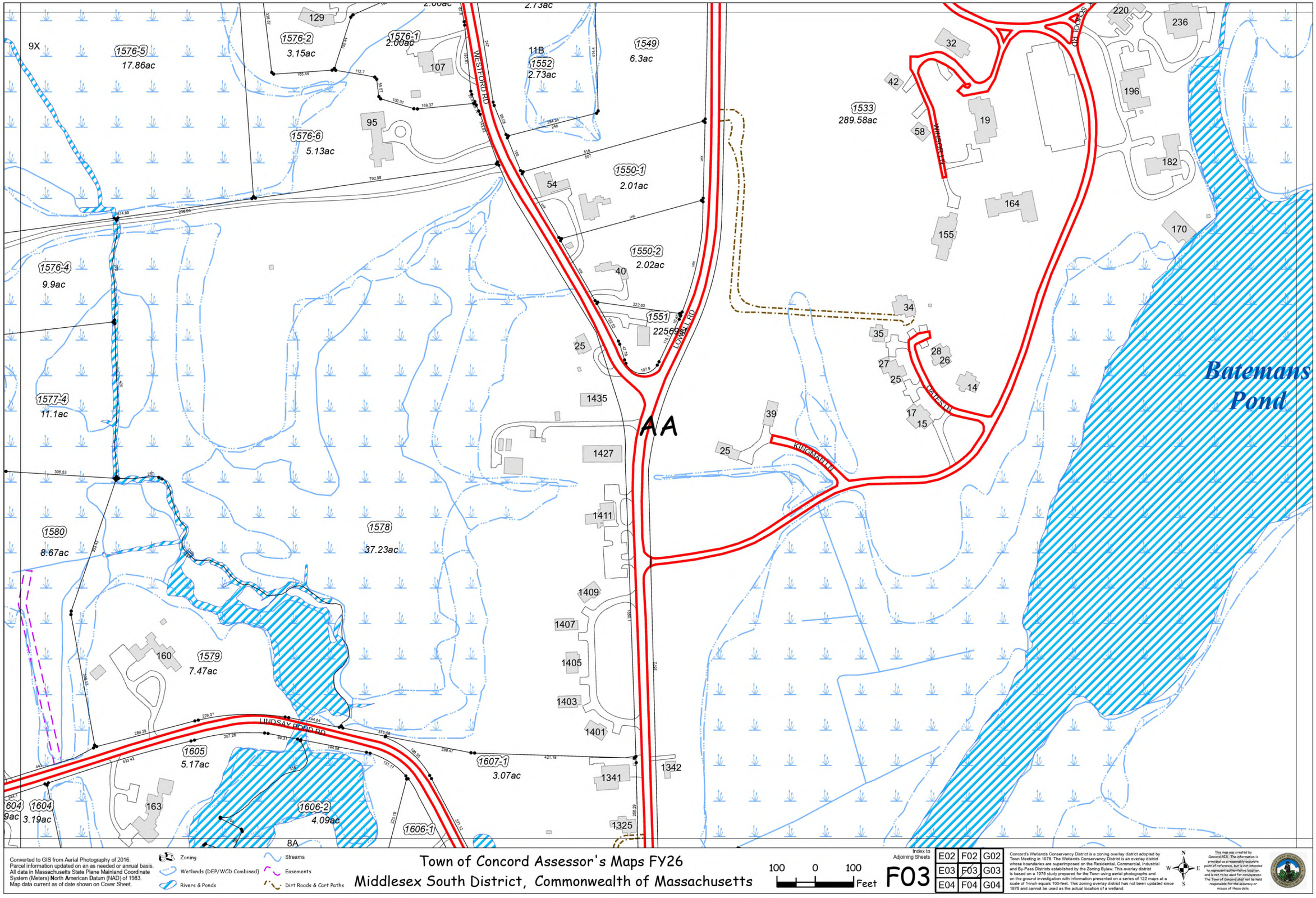

Converted to GIS from Aerial Photography of 2016.
Parcel information updated on an as needed or annual basis.
All data in Massachusetts State Plane Mainland Coordinate System (Meters) North American Datum (NAD) of 1983.
Map data current as of date shown on Cover Sheet.

Zoning
Wetlands (DEP/WCD Combined)
Rivers & Ponds
Streams
Easements
Dirt Roads & Cart Paths

Town of Concord Assessor's Maps FY26
Middlesex South District, Commonwealth of Massachusetts

100 0 100 Feet

Index to Adjoining Sheets

F03

E02	F02	G02
E03	F03	G03
E04	F04	G04

Concord's Wetlands Conservancy District is a zoning overlay district adopted by Town Meeting in 1976. The Wetlands Conservancy District is an overlay district whose boundaries are superimposed on the Residential, Commercial, Industrial and By-Pass Districts established by the Zoning Bylaw. This overlay district is based on a 1975 study prepared for the Town using aerial photographs and on the ground investigation with information presented on a series of 122 maps at a scale of 1-inch equals 100-feet. This zoning overlay district has not been updated since 1976 and cannot be used as the actual location of a wetland.

This map was created by Concord GIS. The information is provided as a reasonably accurate point of reference, but is not intended to represent authoritative location, and is not to be used for conveyance. The Town of Concord shall not be held responsible for the accuracy or misuse of these data.

1604
3.19ac
1605
5.17ac
1606-2
4.09ac
8A
61
1606-1
3.01ac
1607-1
3.07ac
LINDSAY POND RD
LOWELL RD
1508
3.41ac
1533
289.58ac
1270
1266
1608-2
41.9ac
1250
1507
2ac
1506-2
5.1ac
126Y
1506-3
1.06ac
1608-1
2.07ac
1227
1506-1
3.08ac
1506-4
3.5ac
120Y
1506-5
2.86ac
AA
1208
115B
1609-1-1
2.56ac
1609-2
3.11ac
1195
1509
29.26ac
1196
1505
3.4ac
1609-1-2
4.05ac
116B
1504
1.01ac
1172
1609-1-3
34.07ac
1609-1
5.73ac
1155
1509
29.26ac
1509-1
29.26ac
1493-1
10.71ac
968
1610
1.85ac
1117
1611
40000sf
1114
1502
1.17ac
113B
1613
1609-1-5
1.94ac
1609-1-4
1.45ac
1127
1101
1500-2

Converted to GIS from Aerial Photography of 2016.
Parcel information updated on an as needed or annual basis.
All data in Massachusetts State Plane Mainland Coordinate System (Meters) North American Datum (NAD) of 1983.
Map data current as of date shown on Cover Sheet.

Zoning
Wetlands (DEP/WCD Combined)
Rivers & Ponds
Streams
Easements
Dirt Roads & Cart Paths

Town of Concord Assessor's Maps FY26
Middlesex South District, Commonwealth of Massachusetts

100 0 100 Feet

Index to Adjoining Sheets

E03	F03	G03
E04	F04	G04
E05	F05	G05

F04

Concord's Wetlands Conservancy District is a zoning overlay district adopted by Town Meeting in 1976. The Wetlands Conservancy District is an overlay district whose boundaries are superimposed on the Residential, Commercial, Industrial and By-Pass Districts established by the Zoning Bylaw. This overlay district is based on a 1975 study prepared for the Town using aerial photographs and on the ground investigation with information presented on a series of 122 maps at a scale of 1-inch equals 100-feet. This zoning overlay district has not been updated since 1976 and cannot be used as the actual location of a wetland.

N W E S

This map was created by Concord GIS. The information is provided as a reasonably accurate point of reference, but is not intended to represent authoritative location and is not to be used for conveyance. The Town of Concord shall not be held responsible for the accuracy or misuse of these data.

1609-1-3
1609-1-5
1609-1-4
1.45ac
1610
1.85ac
1612
21780sf
1093
1502
1509-1
29.26ac
1500-2
1501
1.19ac
1084
1079
1075
1500-2
5.32ac
1493-1
10.71ac
1509-1
29.26ac
1060
1048
1500-1
4.95ac
1500
1.84ac
1014
966
1442-1
1613
87.27ac
1499
2.05ac
1493-1-1
4.02ac
1493-2
2.5ac
1498-1
5.02ac
994
1007
1614
1.14ac
125
962
1490
4.13ac
AA
LOWELL RD
987
1615
3.68ac
956
1498
2.07ac
934
112
1489
2.25ac
1488-1
4.74ac
1984-6-4
8.45ac
1617
951
21780sf
1497
2.17ac
1494
1.18ac
73
1488-2
2.87ac
88
1616
5.05ac
943
1618
40560sf
963
904
1496
42580sf
1479
1.84ac
58
123
1956
32.5ac
1619
2.31ac
925
1620
32200sf
909
1487
1.5ac
50
HUGH CARGILL RD
FARMERS HILL RD
101
1480
1.84ac
55
1495
2.43ac
899
1621
3000sf
887
1619-3
12.65ac
1619-1
2ac
1486
1.46ac
32
1476
1481
1.92ac
826
1619-4
2.38ac
1624
1.3ac
1485
27108sf
1484
41914sf
81
1619-2
3.17ac

Converted to GIS from Aerial Photography of 2016.
Parcel information updated on an as needed or annual basis.
All data in Massachusetts State Plane Mainland Coordinate System (Meters) North American Datum (NAD) of 1983.
Map data current as of date shown on Cover Sheet.

Zoning
Wetlands (DEP/WCD Combined)
Rivers & Ponds
Streams
Easements
Dirt Roads & Cart Paths

Town of Concord Assessor's Maps FY26
Middlesex South District, Commonwealth of Massachusetts

100 0 100 Feet

Index to Adjoining Sheets

E04	F04	G04
E05	F05	G05
E06	F06	G06

F05

Concord's Wetlands Conservancy District is a zoning overlay district adopted by Town Meeting in 1976. The Wetlands Conservancy District is an overlay district whose boundaries are superimposed on the Residential, Commercial, Industrial and By-Pass Districts established by the Zoning Bylaw. This overlay district is based on a 1975 study prepared for the Town using aerial photographs and on the ground investigation with information presented on a series of 122 maps at a scale of 1-inch equals 100-feet. This zoning overlay district has not been updated since 1976 and cannot be used as the actual location of a wetland.

N W E S

This map was created by Concord GIS. The information is provided as a reasonably accurate point of reference, but is not intended to represent authoritative location, and is not to be used for conveyance. The Town of Concord shall not be held responsible for the accuracy or misuse of these data.

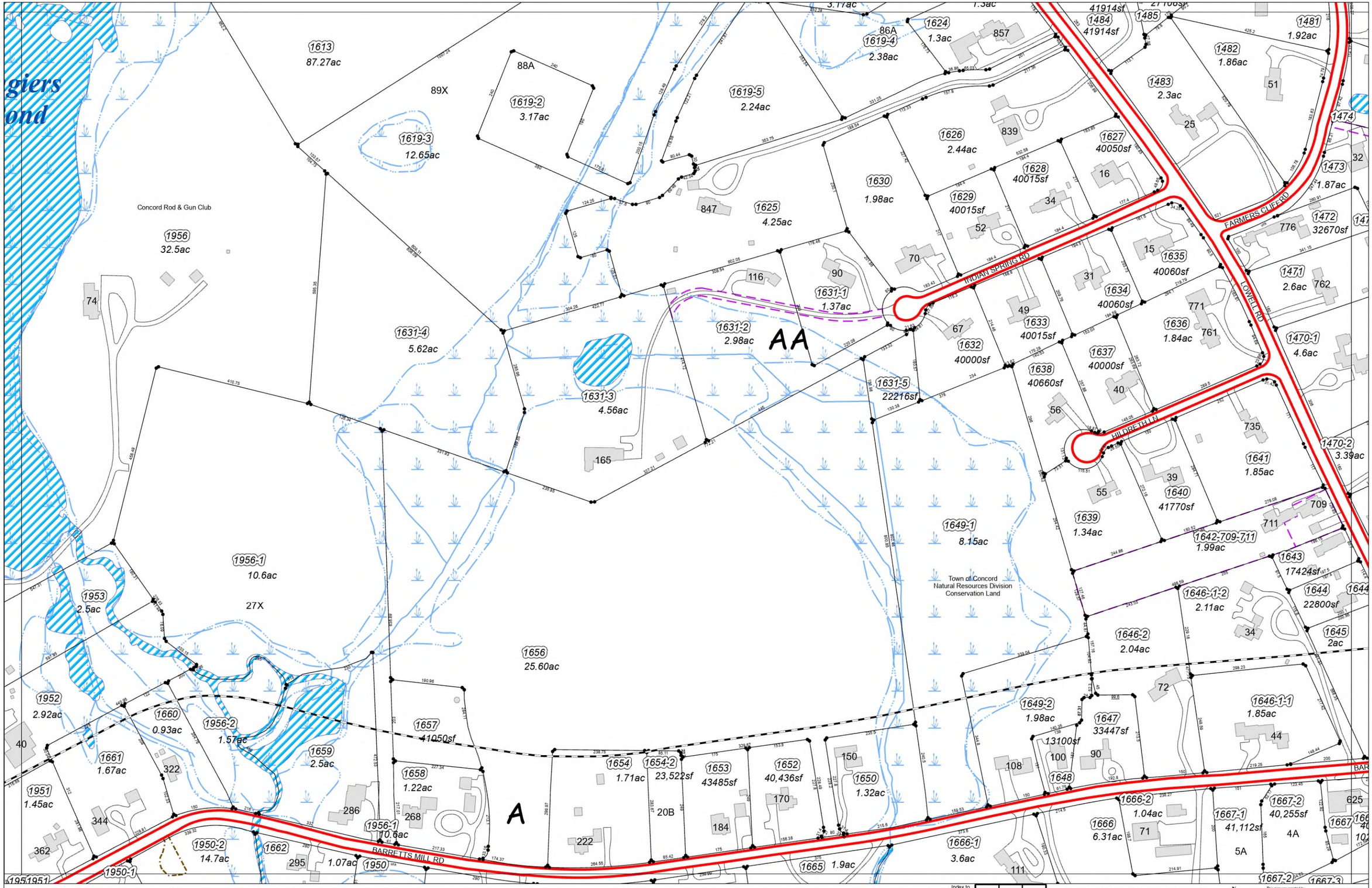

Converted to GIS from Aerial Photography of 2016. Parcel information updated on an as needed or annual basis. All data in Massachusetts State Plane Mainland Coordinate System (Meters) North American Datum (NAD) of 1983. Map data current as of date shown on Cover Sheet.

Zoning
Wetlands (DEP/WCD Combined)
Rivers & Ponds
Streams
Easements
Dirt Roads & Cart Paths

Town of Concord Assessor's Maps FY26
Middlesex South District, Commonwealth of Massachusetts

100 0 100 Feet

Index to Adjoining Sheets

E05	F05	G05
E06	F06	G06
E07	F07	G07

F06

Concord's Wetlands Conservancy District is a zoning overlay district adopted by Town Meeting in 1976. The Wetlands Conservancy District is an overlay district whose boundaries are superimposed on the Residential, Commercial, Industrial and By-Pass Districts established by the Zoning Bylaw. This overlay district is based on a 1975 study prepared for the Town using aerial photographs and on the ground investigation with information presented on a series of 122 maps at a scale of 1-inch equals 100-feet. This zoning overlay district has not been updated since 1976 and cannot be used as the actual location of a wetland.

This map was created by Concord GIS. The information is provided on a reasonably accurate point of reference, but is not intended to represent authoritative location, and is not to be used for conveyance. The Town of Concord shall not be held responsible for the accuracy or misuse of these data.

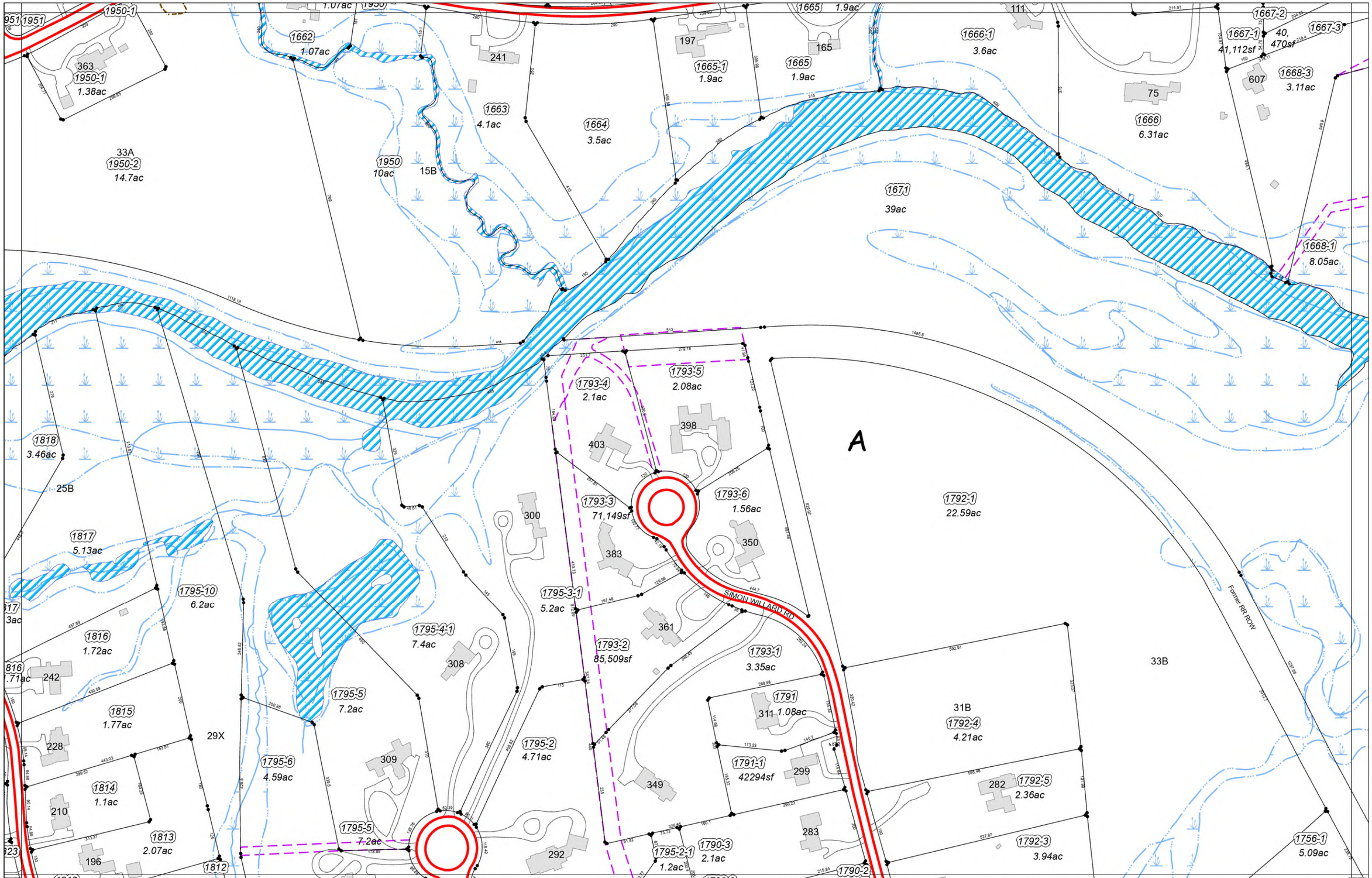

Converted to GIS from Aerial Photography of 2016.
Parcel information updated on an as needed or annual basis.
All data in Massachusetts State Plane Mainland Coordinate System (Meters) North American Datum (NAD) of 1983.
Map data current as of date shown on Cover Sheet.

Zoning
Wetlands (DEP/WCD Combined)
Rivers & Ponds
Streams
Easements
Dirt Roads & Cart Paths

Town of Concord Assessor's Maps FY26
Middlesex South District, Commonwealth of Massachusetts

100 0 100 Feet

Index to Adjoining Sheets

F07

E06	F06	G06
E07	F07	G07
E08	F08	G08

Concord's Wetlands Conservancy District is a zoning overlay district adopted by Town Meeting in 1976. The Wetlands Conservancy District is an overlay district whose boundaries are superimposed on the Residential, Commercial, Industrial and By-Pass Districts established by the Zoning Bylaw. This overlay district is based on a 1975 study prepared for the Town using aerial photographs and on the ground investigation with information presented on a series of 122 maps at a scale of 1-inch equals 100-feet. This zoning overlay district has not been updated since 1976 and cannot be used as the actual location of a wetland.

N W E S

This map was created by Concord GIS. The information is provided as a reasonably accurate point of reference, but is not intended to represent authoritative location, and is not to be used for conveyance. The Town of Concord shall not be held responsible for the accuracy or misuse of these data.

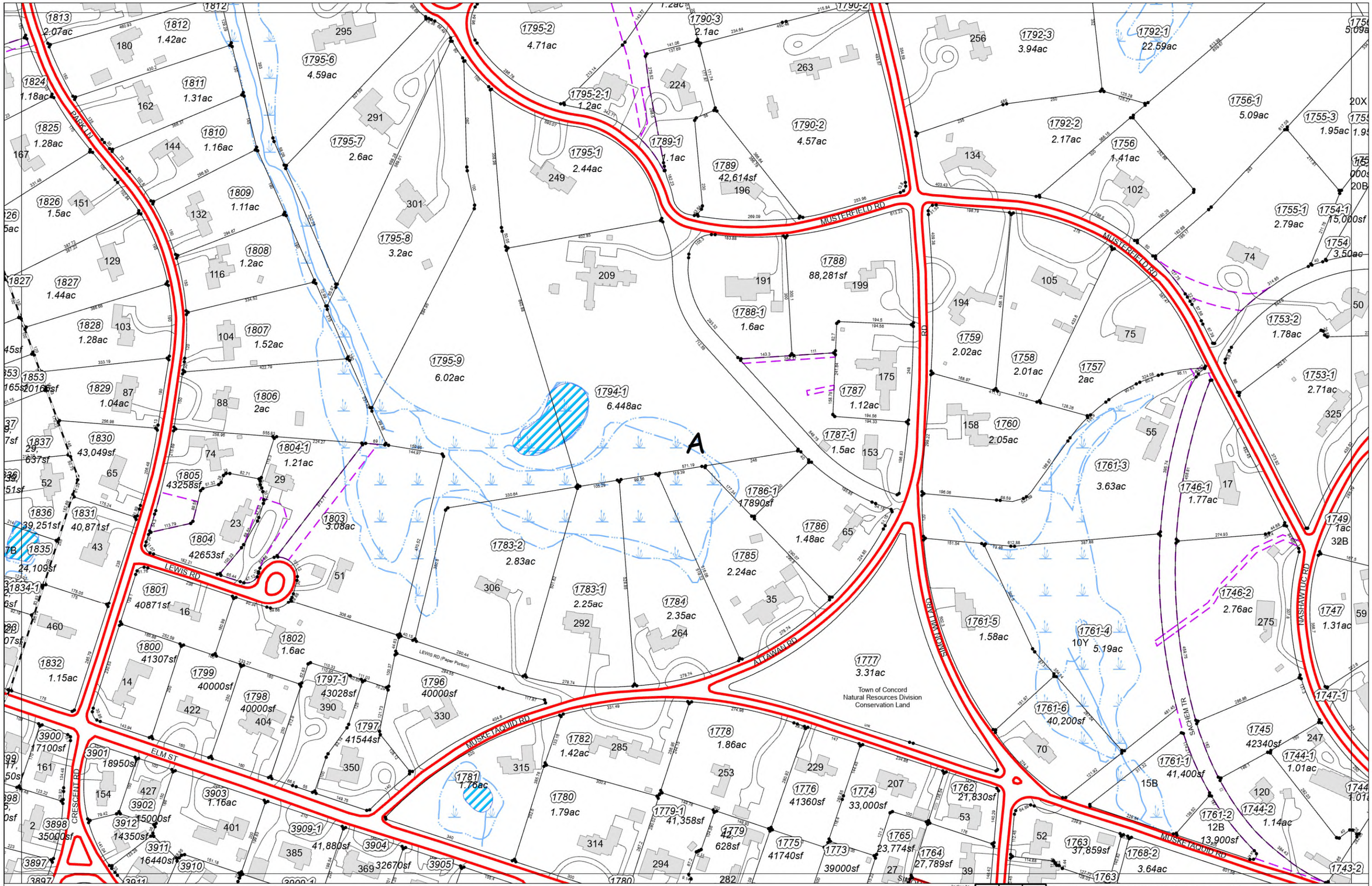

Converted to GIS from Aerial Photography of 2016.
Parcel information updated on an as needed or annual basis.
All data in Massachusetts State Plane Mainland Coordinate System (Meters) North American Datum (NAD) of 1983.
Map data current as of date shown on Cover Sheet.

Zoning
Wetlands (DEP/WCD Combined)
Rivers & Ponds
Streams
Easements
Dirt Roads & Cart Paths

Town of Concord Assessor's Maps FY26
Middlesex South District, Commonwealth of Massachusetts

100 0 100 Feet

F08

Index to Adjoining Sheets

E07	F07	G07
E08	F08	G08
E09	F09	G09

Concord's Wetlands Conservancy District is a zoning overlay district adopted by Town Meeting in 1976. The Wetlands Conservancy District is an overlay district whose boundaries are superimposed on the Residential, Commercial, Industrial and By-Pass Districts established by the Zoning Bylaw. This overlay district is based on a 1975 study prepared for the Town using aerial photographs and on the ground investigation with information presented on a series of 122 maps at a scale of 1-inch equals 100-feet. This zoning overlay district has not been updated since 1976 and cannot be used as the actual location of a wetland.

This map was created by Concord GIS. The information is provided as a reasonably accurate point of reference, but is not intended to represent authoritative location, and is not to be used for conveyance. The Town of Concord shall not be held responsible for the accuracy or misuse of these data.

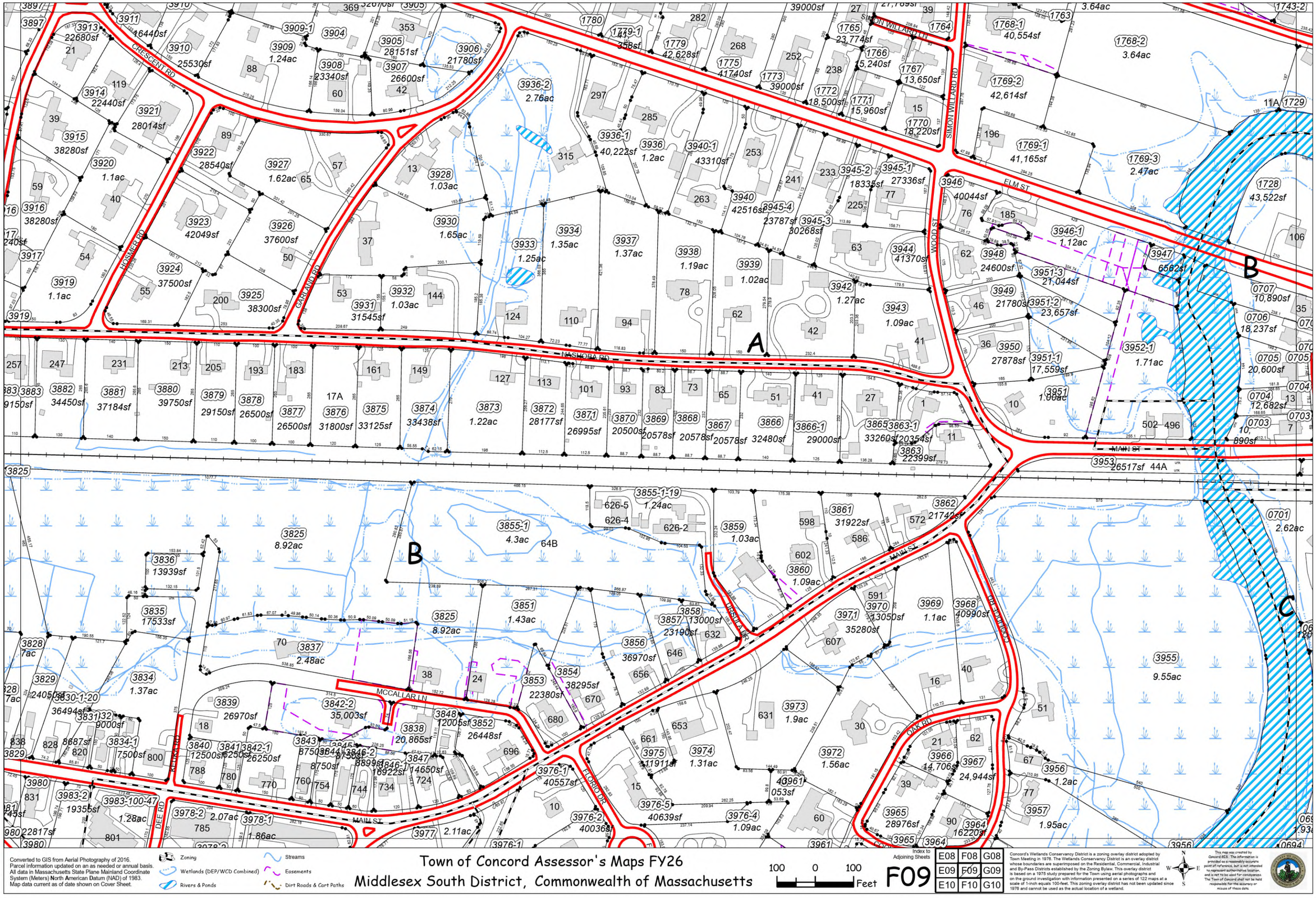

Converted to GIS from Aerial Photography of 2016.
Parcel information updated on an as needed or annual basis.
All data in Massachusetts State Plane Mainland Coordinate System (Meters) North American Datum (NAD) of 1983.
Map data current as of date shown on Cover Sheet.

Zoning
Wetlands (DEP/WCD Combined)
Rivers & Ponds
Streams
Easements
Dirt Roads & Cart Paths

Town of Concord Assessor's Maps FY26
Middlesex South District, Commonwealth of Massachusetts

100 0 100 Feet

F09

Index to Adjoining Sheets

E08	F08	G08
E09	F09	G09
E10	F10	G10

Concord's Wetlands Conservancy District is a zoning overlay district adopted by Town Meeting in 1978. The Wetlands Conservancy District is an overlay district whose boundaries are superimposed on the Residential, Commercial, Industrial and By-Pass Districts established by the Zoning Bylaw. This overlay district is based on a 1975 study prepared for the Town using aerial photographs and on the ground investigation with information presented on a series of 122 maps at a scale of 1-inch equals 100-feet. This zoning overlay district has not been updated since 1976 and cannot be used as the actual location of a wetland.

N W E S

This map was created by Concord GIS. The information is provided as a reasonably accurate point of reference, but is not intended to represent authoritative location, and is not to be used for conveyance. The Town of Concord shall not be held responsible for the accuracy or misuse of these data.

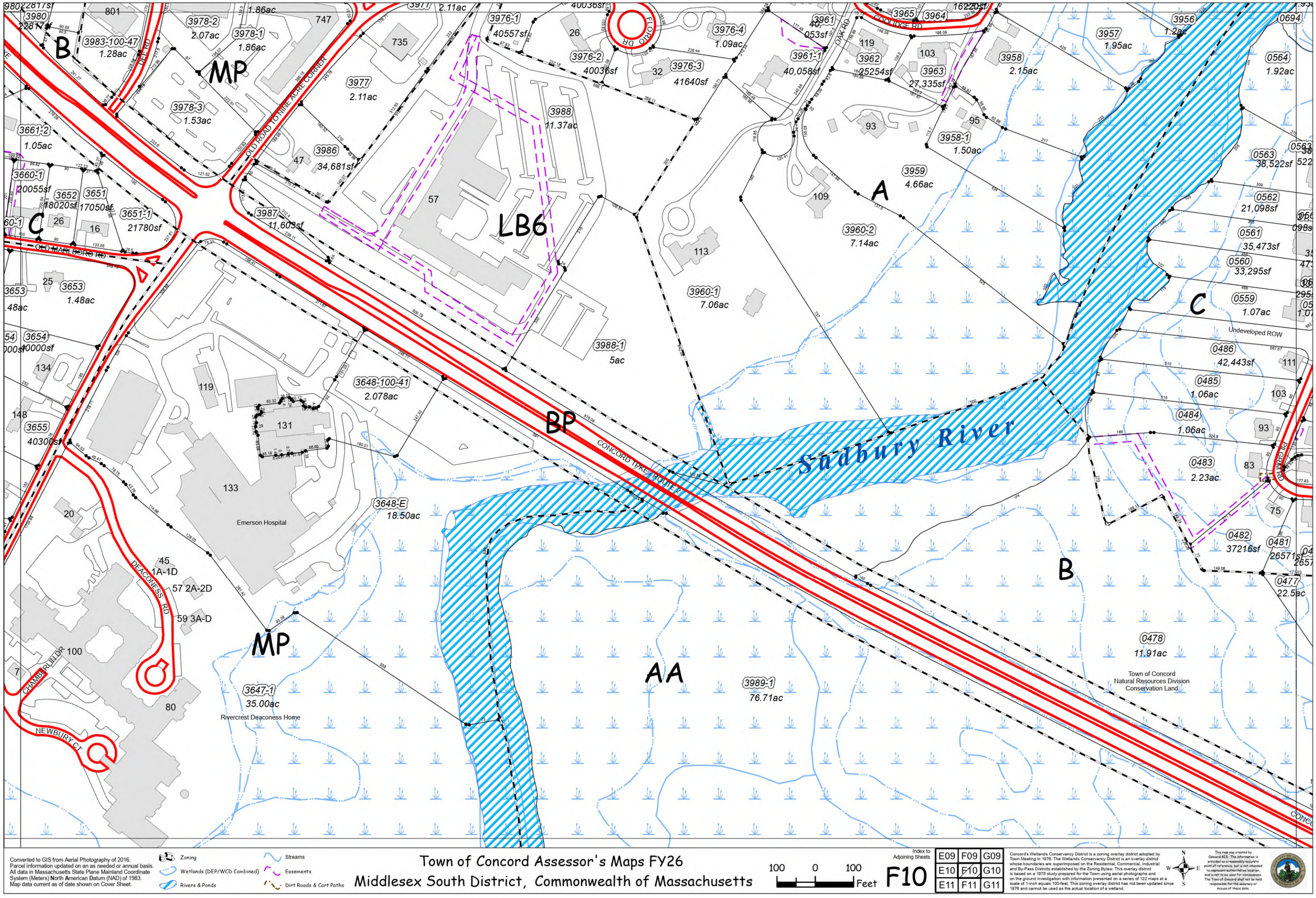

Converted to GIS from Aerial Photography of 2016.
Parcel information updated on an as needed or annual basis.
All data in Massachusetts State Plane Mainland Coordinate System (Meters) North American Datum (NAD) of 1983.
Map data current as of date shown on Cover Sheet.

Zoning
Wetlands (DEP/WCD Combined)
Rivers & Ponds
Streams
Easements
Dirt Roads & Cart Paths

Town of Concord Assessor's Maps FY26
Middlesex South District, Commonwealth of Massachusetts

100 0 100 Feet

Index to Adjoining Sheets

E09	F09	G09
E10	F10	G10
E11	F11	G11

F10

Concord's Wetlands Conservancy District is a zoning overlay district adopted by Town Meeting in 1976. The Wetlands Conservancy District is an overlay district whose boundaries are superimposed on the Residential, Commercial, Industrial and By-Pass Districts established by the Zoning Bylaw. This overlay district is based on a 1975 study prepared for the Town using aerial photographs and on the ground investigation with information presented on a series of 122 maps at a scale of 1-inch equals 100-feet. This zoning overlay district has not been updated since 1976 and cannot be used as the actual location of a wetland.

This map was created by Concord GIS. The information is provided as a reasonably accurate point of reference, but is not intended to represent authoritative location, and is not to be used for conveyance. The Town of Concord shall not be held responsible for the accuracy or misuse of these data.

MP

AA

BP

3647-1
35.00ac

3646

3646
29.51ac
Town of Concord
Water/Sewer Division

363

3080
14.31ac

Town of Concord
Water/Sewer Division

OLD ROAD TO NINE ACRE COR

68B
3989-1
76.71ac

3989-4-1
2.09ac
81X

3989-1-1
17.73ac

3989-3
2.84ac
79B

76B

728

3989-2-1
1.86ac

3989-4
7.92ac

680

3989-2
3.85ac

684

3990-1
3.69ac

3081-3
1.03ac

3081-1
1.88ac

458

38

3081-2
2290sf

3081-4
2.66ac

WOLF PINE WAY

3081-7
39030sf

3081-8
34848sf

3081-5
1.09ac

23

3081-6
38200sf

1A

37

3644-1
9.1ac

455

471

3644
9.1ac

467

3644-2
8.5ac

497

3638
2.3ac

3643
16.2ac

82B

3989-4-2
20.3ac

Converted to GIS from Aerial Photography of 2016.
Parcel information updated on an as needed or annual basis.
All data in Massachusetts State Plane Mainland Coordinate System (Meters) North American Datum (NAD) of 1983.
Map data current as of date shown on Cover Sheet.

Zoning
Wetlands (DEP/WCD Combined)
Rivers & Ponds
Streams
Easements
Dirt Roads & Cart Paths

Town of Concord Assessor's Maps FY26
Middlesex South District, Commonwealth of Massachusetts

100 0 100 Feet

Index to Adjoining Sheets

E10	F10	G10
E11	F11	G11
E12	F12	G12

F11

Concord's Wetlands Conservancy District is a zoning overlay district adopted by Town Meeting in 1976. The Wetlands Conservancy District is an overlay district whose boundaries are superimposed on the Residential, Commercial, Industrial and By-Pass Districts established by the Zoning Bylaw. This overlay district is based on a 1975 study prepared for the Town using aerial photographs and on the ground investigation with information presented on a series of 122 maps at a scale of 1-inch equals 100-feet. This zoning overlay district has not been updated since 1976 and cannot be used as the actual location of a wetland.

N W E S

This map was created by Concord GIS. The information is provided as a reasonably accurate point of reference, but is not intended to represent authoritative location, and is not to be used for conveyance. The Town of Concord shall not be held responsible for the accuracy or misuse of these data.

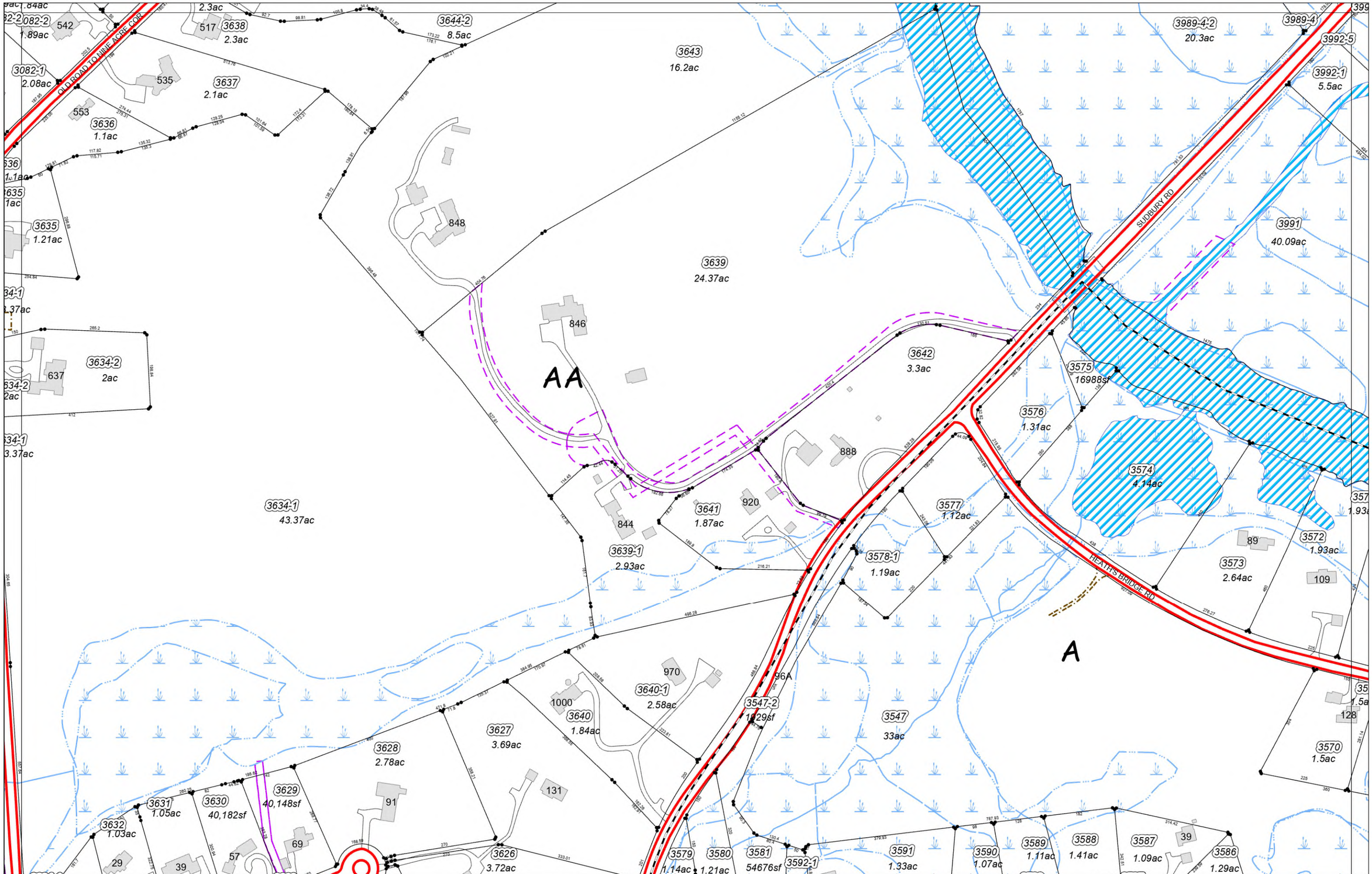

Converted to GIS from Aerial Photography of 2016.
Parcel information updated on an as needed or annual basis.
All data in Massachusetts State Plane Mainland Coordinate System (Meters) North American Datum (NAD) of 1983.
Map data current as of date shown on Cover Sheet.

Zoning
Wetlands (DEP/WCD Combined)
Rivers & Ponds
Streams
Easements
Dirt Roads & Cart Paths

Town of Concord Assessor's Maps FY26
Middlesex South District, Commonwealth of Massachusetts

100 0 100 Feet

Index to Adjoining Sheets

E11	F11	G11
E12	F12	G12
E13	F13	G13

F12

Concord's Wetlands Conservancy District is a zoning overlay district adopted by Town Meeting in 1976. The Wetlands Conservancy District is an overlay district whose boundaries are superimposed on the Residential, Commercial, Industrial and By-Pass Districts established by the Zoning Bylaw. This overlay district is based on a 1975 study prepared for the Town using aerial photographs and on the ground investigation with information presented on a series of 122 maps at a scale of 1-inch equals 100-feet. This zoning overlay district has not been updated since 1976 and cannot be used as the actual location of a wetland.

This map was created by Concord GIS. The information is provided as a reasonably accurate point of reference, but is not intended to represent authoritative location, and is not to be used for conveyance. The Town of Concord shall not be held responsible for the accuracy or misuse of these data.

Converted to GIS from Aerial Photography of 2016.
Parcel information updated on an as needed or annual basis.
All data in Massachusetts State Plane Mainland Coordinate System (Meters) North American Datum (NAD) of 1983.
Map data current as of date shown on Cover Sheet.

Zoning
Wetlands (DEP/WCD Combined)
Rivers & Ponds
Streams
Easements
Dirt Roads & Cart Paths

Town of Concord Assessor's Maps FY26
Middlesex South District, Commonwealth of Massachusetts

100 0 100 Feet

Index to Adjoining Sheets

E12	F12	G12
E13	F13	G13
E14	F14	G14

F13

Concord's Wetlands Conservancy District is a zoning overlay district adopted by Town Meeting in 1976. The Wetlands Conservancy District is an overlay district whose boundaries are superimposed on the Residential, Commercial, Industrial and By-Pass Districts established by the Zoning Bylaw. This overlay district is based on a 1975 study prepared for the Town using aerial photographs and on the ground investigation with information presented on a series of 122 maps at a scale of 1-inch equals 100-feet. This zoning overlay district has not been updated since 1978 and cannot be used as the actual location of a wetland.

N W E S

This map was created by Concord GIS. The information is provided as a reasonably accurate point of reference, but is not intended to represent authoritative location, and is not to be used for conveyance. The Town of Concord shall not be held responsible for the accuracy or misuse of these data.

Town of Concord Assessor's Maps FY26
Middlesex South District, Commonwealth of Massachusetts

Converted to GIS from Aerial Photography of 2016.
Parcel information updated on an as needed or annual basis.
All data in Massachusetts State Plane Mainland Coordinate System (Meters) North American Datum (NAD) of 1983.
Map data current as of date shown on Cover Sheet.

Zoning
Wetlands (DEP/WCD Combined)
Rivers & Ponds
Streams
Easements
Dirt Roads & Cart Paths

100 0 100 Feet

Index to Adjoining Sheets

E13	F13	G13
E14	F14	G14
E15	F15	G15

F14

Concord's Wetlands Conservancy District is a zoning overlay district adopted by Town Meeting in 1976. The Wetlands Conservancy District is an overlay district whose boundaries are superimposed on the Residential, Commercial, Industrial and By-Pass Districts established by the Zoning Bylaw. This overlay district is based on a 1975 study prepared for the Town using aerial photographs and on the ground investigation with information presented on a series of 122 maps at a scale of 1-inch equals 100-feet. This zoning overlay district has not been updated since 1976 and cannot be used as the actual location of a wetland.

This map was created by Concord GIS. The information is provided as a reasonably accurate point of reference, but is not intended to represent authoritative location, and is not to be used for conveyance. The Town of Concord shall not be held responsible for the accuracy or misuse of these data.

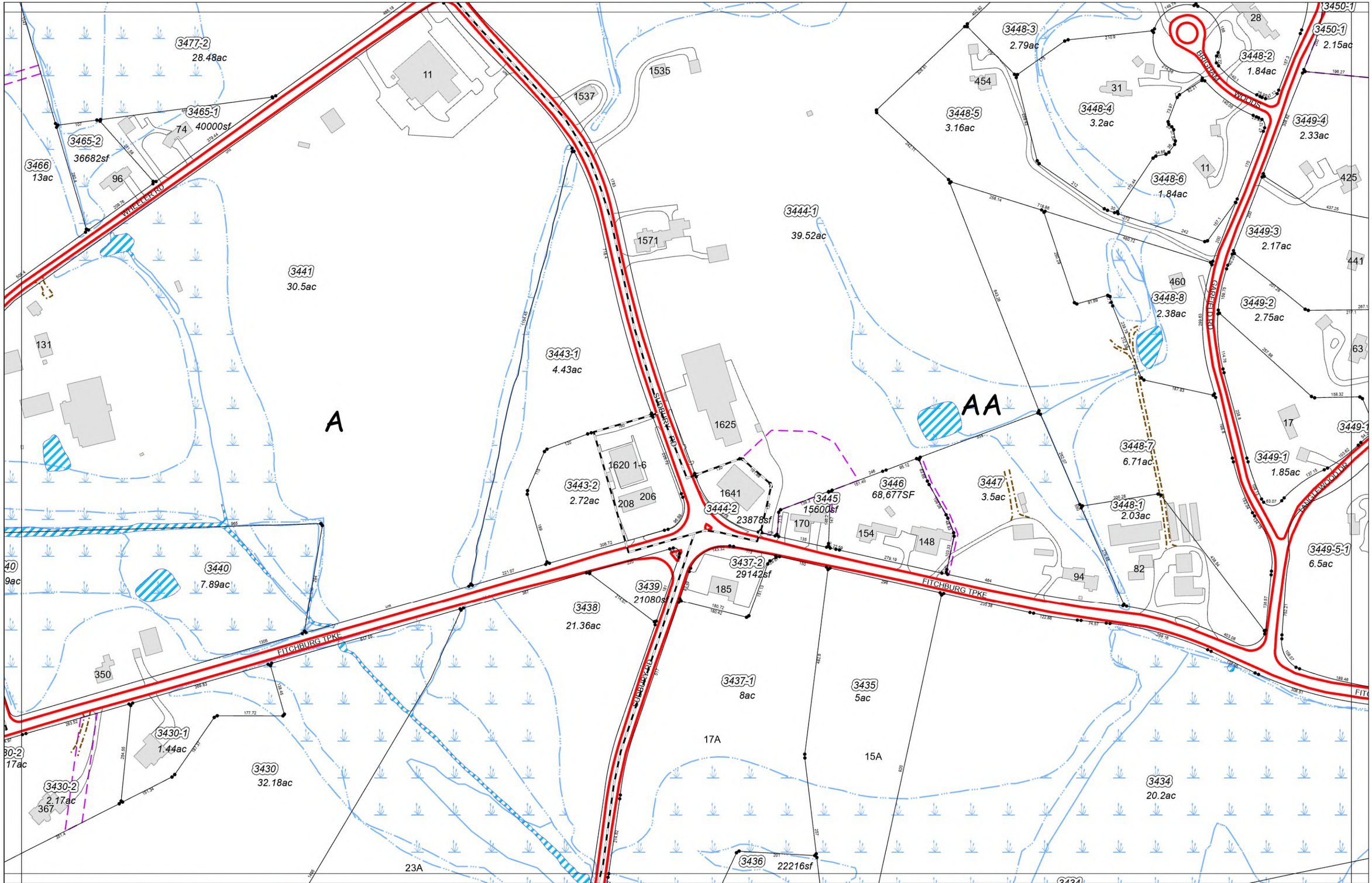

Converted to GIS from Aerial Photography of 2016.
Parcel information updated on an as needed or annual basis.
All data in Massachusetts State Plane Mainland Coordinate System (Meters) North American Datum (NAD) of 1983.
Map data current as of date shown on Cover Sheet.

Zoning
Wetlands (DEP/WCD Combined)
Rivers & Ponds
Streams
Easements
Dirt Roads & Cart Paths

Town of Concord Assessor's Maps FY26
Middlesex South District, Commonwealth of Massachusetts

100 0 100 Feet

Index to Adjoining Sheets

E14	F14	G14
E15	F15	G15
E16	F16	G16

F15

Concord's Wetlands Conservancy District is a zoning overlay district adopted by Town Meeting in 1976. The Wetlands Conservancy District is an overlay district whose boundaries are superimposed on the Residential, Commercial, Industrial and By-Pass Districts established by the Zoning Bylaw. This overlay district is based on a 1975 study prepared for the Town using aerial photographs and on the ground investigation with information presented on a series of 122 maps at a scale of 1-inch equals 100-feet. This zoning overlay district has not been updated since 1976 and cannot be used as the actual location of a wetland.

This map was created by Concord GIS. The information is provided as a reasonably accurate point of reference, but is not intended to represent authoritative location, and is not to be used for conveyance. The Town of Concord shall not be held responsible for the accuracy or misuse of these data.

3430
32.18ac

3438
21.36ac

3437-1
8ac

3436
22216sf

3435
5ac

3434
20.2ac

3431-1
6.4ac

176X

3433-1
3ac

180X

3436-1
21780sf

186X

3431
82.39ac

A

AA

SUDBURY RD

1844

1823

1861

Nashawtuc Country Club

NASHAWTUC COUNTRY CLUB RD

Town of Sudbury

U.S. Fish &
Wildlife Service

Town of Concord
Natural Resources Division
Conservation Land

3433
4.1ac

3432
7.5ac

Converted to GIS from Aerial Photography of 2016.
Parcel information updated on an as needed or annual basis.
All data in Massachusetts State Plane Mainland Coordinate System (Meters) North American Datum (NAD) of 1983.
Map data current as of date shown on Cover Sheet.

Zoning
Wetlands (DEP/WCD Combined)
Rivers & Ponds
Streams
Easements
Dirt Roads & Cart Paths

Town of Concord Assessor's Maps FY26
Middlesex South District, Commonwealth of Massachusetts

100 0 100 Feet

Index to Adjoining Sheets

F16

E15	F15	G15
E16	F16	G16

Concord's Wetlands Conservancy District is a zoning overlay district adopted by Town Meeting in 1976. The Wetlands Conservancy District is an overlay district whose boundaries are superimposed on the Residential, Commercial, Industrial and By-Pass Districts established by the Zoning Bylaw. This overlay district is based on a 1975 study prepared for the Town using aerial photographs and on the ground investigation with information presented on a series of 122 maps at a scale of 1-inch equals 100-feet. This zoning overlay district has not been updated since 1976 and cannot be used as the actual location of a wetland.

N W E S

This map was created by Concord GIS. The information is provided as a reasonably accurate point of reference, but is not intended to represent authoritative location, and is not to be used for conveyance. The Town of Concord shall not be held responsible for the accuracy or misuse of these data.

1537
11ac

Town of Carlisle

Kibby Place (Carlisle)

Estabrook Road (Carlisle)

1532-3
1.33ac

1532-2
1.88ac
42C

1532-1
1.88ac

44C
1531-3
1.4ac

1531-2
40800sf

1422
1.9ac
Green Lot

1285

1532-4
1.53ac

1532-5
2.43ac

1532-6
2.77ac

1536
9ac

18B

1535-19
26.96ac

1531-1
8.29ac
Poplar Hill Lot

ESTABROOK RD

1529
12.24ac

1423
23.64ac
Shattuck Wood Lot

1533
289.58ac

AA

116A

1528
15.95ac

1425
10.6ac

1424
6.13ac

Wheeler Lot

1429
23.9ac

1428

110A

1525-1
6.54ac

1429

Converted to GIS from Aerial Photography of 2016.
Parcel information updated on an as needed or annual basis.
All data in Massachusetts State Plane Mainland Coordinate System (Meters) North American Datum (NAD) of 1983.
Map data current as of date shown on Cover Sheet.

Zoning
Wetlands (DEP/WCD Combined)
Rivers & Ponds
Streams
Easements
Dirt Roads & Cart Paths

Town of Concord Assessor's Maps FY26
Middlesex South District, Commonwealth of Massachusetts

100 0 100 Feet

Index to Adjoining Sheets

F01		
F02	G02	H02
F03	G03	H03

G02

Concord's Wetlands Conservancy District is a zoning overlay district adopted by Town Meeting in 1976. The Wetlands Conservancy District is an overlay district whose boundaries are superimposed on the Residential, Commercial, Industrial and By-Pass Districts established by the Zoning Bylaw. This overlay district is based on a 1975 study prepared for the Town using aerial photographs and on the ground investigation with information presented on a series of 122 maps at a scale of 1-inch equals 100-feet. This zoning overlay district has not been updated since 1976 and cannot be used as the actual location of a wetland.

N W E S

This map was created by Concord GIS. The information is provided as a reasonably accurate point of reference, but is not intended to represent authoritative location, and is not to be used for conveyance. The Town of Concord shall not be held responsible for the accuracy or misuse of these data.

1533
289.58ac

60X
1525-1
6.54ac

1533
289.58ac

1528
15.95ac

108B
1429
23.9ac

101X
1526
6.5ac

1525
8.36ac

Derby Lot

AA

1527
8.2ac

Blanchard Lot

1513-2
28.49ac

90X

1430
19.5ac
Boulder Lot

ESTABROOK RD

1431
13.5ac

1513-2
28.49ac

555

HUGH CARGILL RD

1442-1
163.21ac

1513-1
23.51ac

Converted to GIS from Aerial Photography of 2016.
Parcel information updated on an as needed or annual basis.
All data in Massachusetts State Plane Mainland Coordinate System (Meters) North American Datum (NAD) of 1983.
Map data current as of date shown on Cover Sheet.

Zoning
Wetlands (DEP/WCD Combined)
Rivers & Ponds
Streams
Easements
Dirt Roads & Cart Paths

Town of Concord Assessor's Maps FY26
Middlesex South District, Commonwealth of Massachusetts

100 0 100 Feet

Index to Adjoining Sheets

F02	G02	H02
F03	G03	H03
F04	G04	H04

G03

Concord's Wetlands Conservancy District is a zoning overlay district adopted by Town Meeting in 1976. The Wetlands Conservancy District is an overlay district whose boundaries are superimposed on the Residential, Commercial, Industrial and By-Pass Districts established by the Zoning Bylaw. This overlay district is based on a 1975 study prepared for the Town using aerial photographs and on the ground investigation with information presented on a series of 122 maps at a scale of 1-inch equals 100-feet. This zoning overlay district has not been updated since 1976 and cannot be used as the actual location of a wetland.

This map was created by Concord GIS. The information is provided as a reasonably accurate point of reference, but is not intended to represent authoritative location, and is not to be used for conveyance. The Town of Concord shall not be held responsible for the accuracy or misuse of these data.

1533
289.58ac

1513-1
23.51ac

495

1514
3.67ac
44A

1513-1
23.5ac

AA

Rose Meadow Lot

1509
29.26ac

HUGH CARGILL RD

1518
5ac

Pine Lot

1442-1
163.21ac

1509-1
29.26ac

1492
8.75ac

1431
13.5ac

1430
19.5ac

77B
1432
18.5ac

ESTABROOK RD

1439
19.5ac

Mink Pond

68B

1438
3.05ac

Oak Meadow Lot

Converted to GIS from Aerial Photography of 2016.
Parcel information updated on an as needed or annual basis.
All data in Massachusetts State Plane Mainland Coordinate System (Meters) North American Datum (NAD) of 1983.
Map data current as of date shown on Cover Sheet.

Zoning
Wetlands (DEP/WCD Combined)
Rivers & Ponds
Streams
Easements
Dirt Roads & Cart Paths

Town of Concord Assessor's Maps FY26
Middlesex South District, Commonwealth of Massachusetts

100 0 100 Feet

Index to Adjoining Sheets

F03	G03	H03
F04	G04	H04
F05	G05	H05

G04

Concord's Wetlands Conservancy District is a zoning overlay district adopted by Town Meeting in 1976. The Wetlands Conservancy District is an overlay district whose boundaries are superimposed on the Residential, Commercial, Industrial and By-Pass Districts established by the Zoning Bylaw. This overlay district is based on a 1975 study prepared for the Town using aerial photographs and on the ground investigation with information presented on a series of 122 maps at a scale of 1-inch equals 100-feet. This zoning overlay district has not been updated since 1976 and cannot be used as the actual location of a wetland.

This map was created by Concord GIS. The information is provided as a reasonably accurate point of reference, but is not intended to represent authoritative location, and is not to be used for conveyance. The Town of Concord shall not be held responsible for the accuracy or misuse of these data.

1509-1
29.26ac

HIGH CLIFF RD

25A

1492
8.75ac

1442-1
163.21ac

1439
19.5ac

1440
2.8ac

1442-1

AA

1442-3
5.71ac

47Y
1438
3.05ac

1490

1488-1
4.74ac

1478
1.84ac

42A

1442
5.51ac

124

1477
1.86ac

393

FARMER'S CLIFF RD

ESTABROOK RD

1444-1
21.53ac

1469
25.26ac

1448
46.5ac

86

1476
1.84ac

1442-2
3.42ac

1475
1.86ac

70

Converted to GIS from Aerial Photography of 2016.
Parcel information updated on an as needed or annual basis.
All data in Massachusetts State Plane Mainland Coordinate System (Meters) North American Datum (NAD) of 1983.
Map data current as of date shown on Cover Sheet.

Zoning
Wetlands (DEP/WCD Combined)
Rivers & Ponds
Streams
Easements
Dirt Roads & Cart Paths

Town of Concord Assessor's Maps FY26
Middlesex South District, Commonwealth of Massachusetts

100 0 100 Feet

Index to Adjoining Sheets

F04	G04	H04
F05	G05	H05
F06	G06	H06

G05

Concord's Wetlands Conservancy District is a zoning overlay district adopted by Town Meeting in 1976. The Wetlands Conservancy District is an overlay district whose boundaries are superimposed on the Residential, Commercial, Industrial and By-Pass Districts established by the Zoning Bylaw. This overlay district is based on a 1975 study prepared for the Town using aerial photographs and on the ground investigation with information presented on a series of 122 maps at a scale of 1-inch equals 100-feet. This zoning overlay district has not been updated since 1976 and cannot be used as the actual location of a wetland.

N W E S

This map was created by Concord GIS. The information is provided as a reasonably accurate point of reference, but is not intended to represent authoritative location, and is not to be used for conveyance. The Town of Concord shall not be held responsible for the accuracy or misuse of these data.

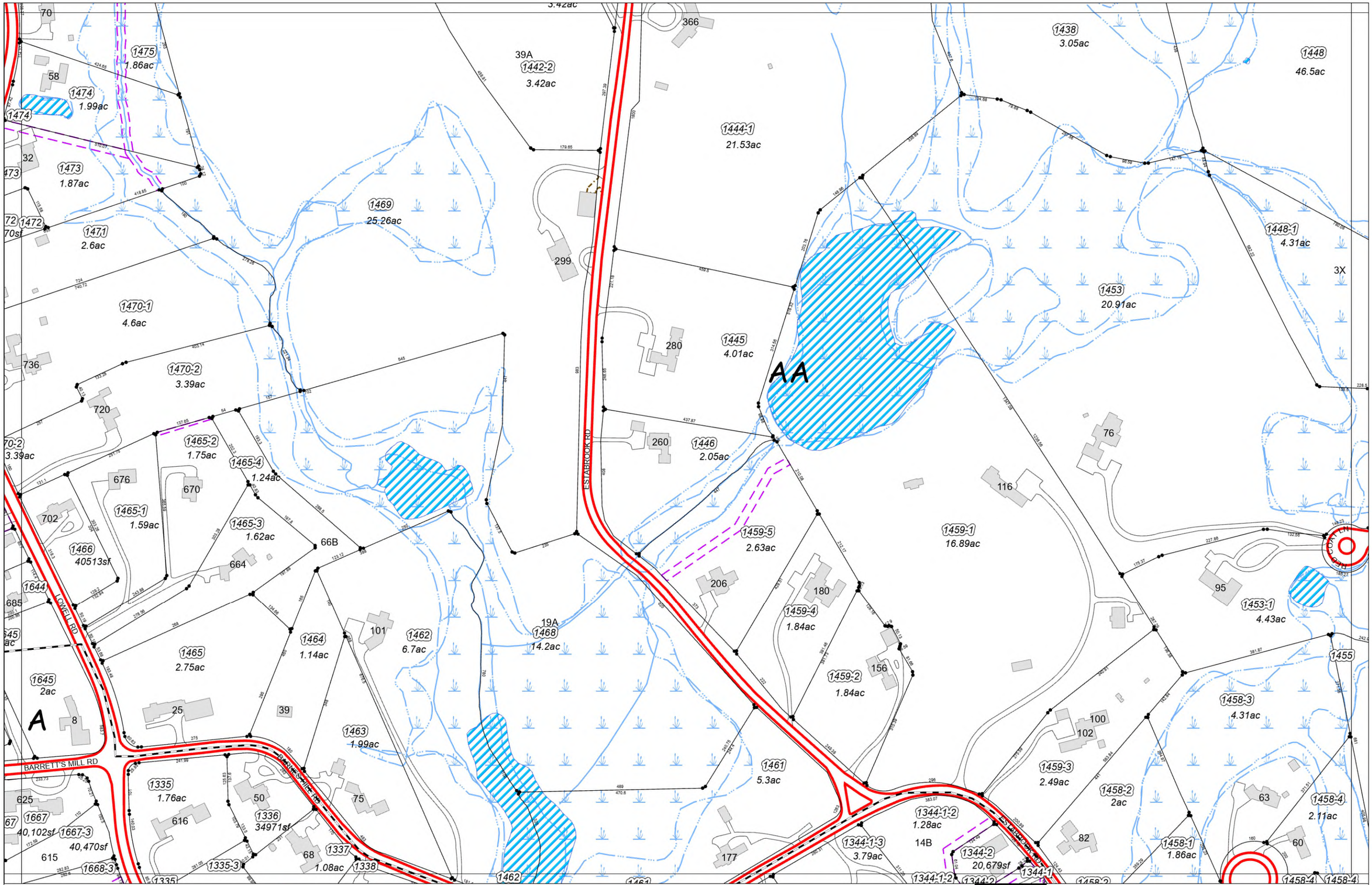

Converted to GIS from Aerial Photography of 2016.
Parcel information updated on an as needed or annual basis.
All data in Massachusetts State Plane Mainland Coordinate System (Meters) North American Datum (NAD) of 1983.
Map data current as of date shown on Cover Sheet.

Zoning
Wetlands (DEP/WCD Combined)
Rivers & Ponds
Streams
Easements
Dirt Roads & Cart Paths

Town of Concord Assessor's Maps FY26
Middlesex South District, Commonwealth of Massachusetts

100 0 100 Feet

Index to Adjoining Sheets

F05	G05	H05
F06	G06	H06
F07	G07	H07

G06

Concord's Wetlands Conservancy District is a zoning overlay district adopted by Town Meeting in 1976. The Wetlands Conservancy District is an overlay district whose boundaries are superimposed on the Residential, Commercial, Industrial and By-Pass Districts established by the Zoning Bylaw. This overlay district is based on a 1975 study prepared for the Town using aerial photographs and on the ground investigation with information presented on a series of 122 maps at a scale of 1-inch equals 100-feet. This zoning overlay district has not been updated since 1976 and cannot be used as the actual location of a wetland.

This map was created by Concord GIS. The information is provided as a reasonably accurate point of reference, but is not intended to represent authoritative location, and is not to be used for conveyance. The Town of Concord shall not be held responsible for the accuracy or misuse of these data.

Converted to GIS from Aerial Photography of 2016.
Parcel information updated on an as needed or annual basis.
All data in Massachusetts State Plane Mainland Coordinate System (Meters) North American Datum (NAD) of 1983.
Map data current as of date shown on Cover Sheet.

Zoning
Wetlands (DEP/WCD Combined)
Rivers & Ponds
Streams
Easements
Dirt Roads & Cart Paths

Town of Concord Assessor's Maps FY26
Middlesex South District, Commonwealth of Massachusetts

100 0 100 Feet

G07

Index to Adjoining Sheets

F06	G06	H06
F07	G07	H07
F08	G08	H08

Concord's Wetlands Conservancy District is a zoning overlay district adopted by Town Meeting in 1975. The Wetlands Conservancy District is an overlay district whose boundaries are superimposed on the Residential, Commercial, Industrial and By-Pass Districts established by the Zoning Bylaw. This overlay district is based on a 1975 study prepared for the Town using aerial photographs and on the ground investigation with information presented on a series of 122 maps at a scale of 1-inch equals 100-feet. This zoning overlay district has not been updated since 1976 and cannot be used as the actual location of a wetland.

This map was created by Concord GIS. The information is provided as a reasonably accurate point of reference, but is not intended to represent authoritative location, and is not to be used for conveyance. The Town of Concord shall not be held responsible for the accuracy or misuse of these data.

US Department of the Interior
National Park Service

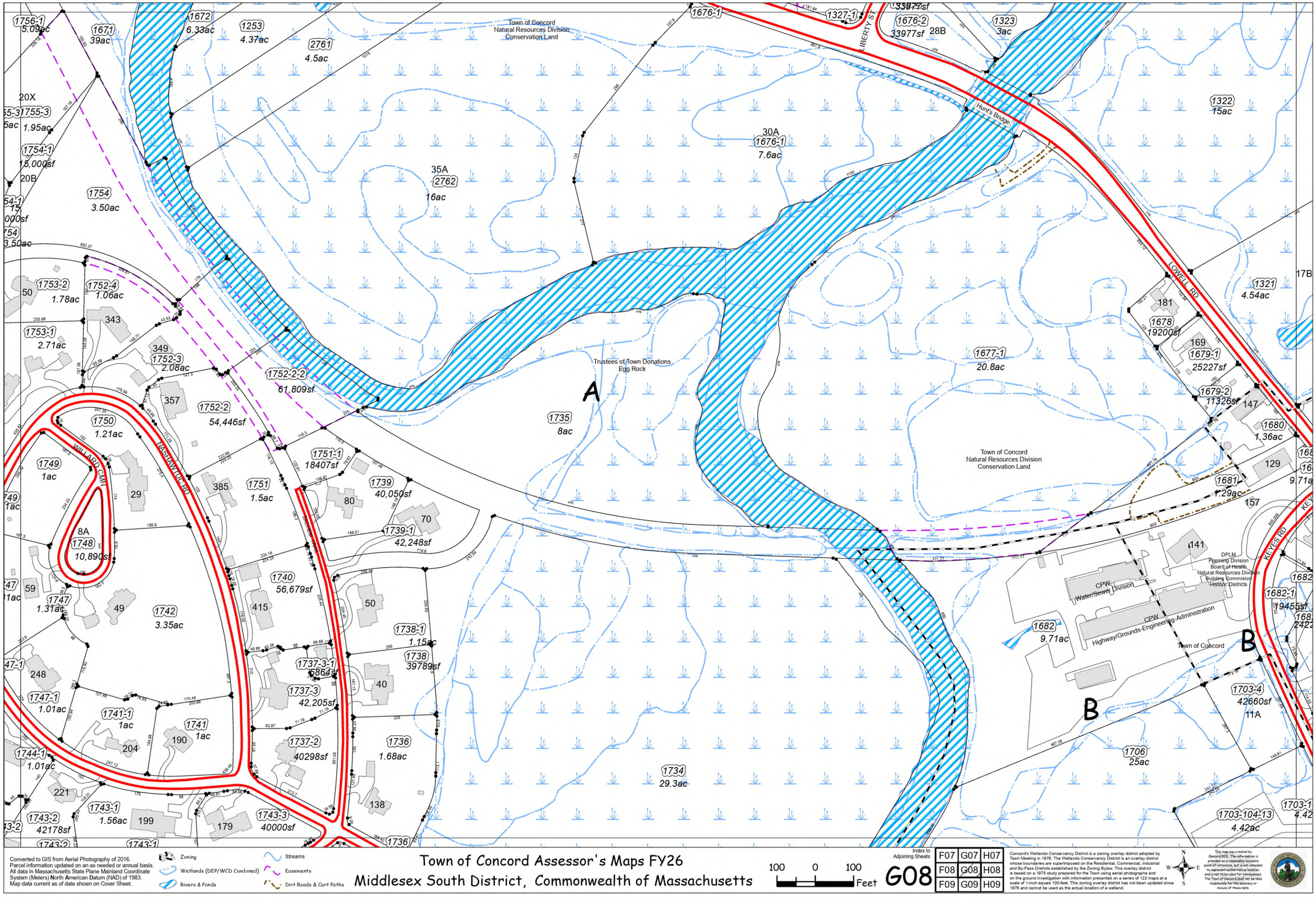

Converted to GIS from Aerial Photography of 2016.
Parcel information updated on an as needed or annual basis.
All data in Massachusetts State Plane Mainland Coordinate System (Meters) North American Datum (NAD) of 1983.
Map data current as of date shown on Cover Sheet.

Zoning
Wetlands (DEP/WCD Combined)
Rivers & Ponds
Streams
Easements
Dirt Roads & Cart Paths

Town of Concord Assessor's Maps FY26
Middlesex South District, Commonwealth of Massachusetts

100 0 100 Feet

Index to Adjoining Sheets

F07	G07	H07
F08	G08	H08
F09	G09	H09

G08

Concord's Wetlands Conservancy District is a zoning overlay district adopted by Town Meeting in 1976. The Wetlands Conservancy District is an overlay district whose boundaries are superimposed on the Residential, Commercial, Industrial and By-Pass Districts established by the Zoning Bylaw. This overlay district is based on a 1975 study prepared for the Town using aerial photographs and on the ground investigation with information presented on a series of 122 maps at a scale of 1-inch equals 100-feet. This zoning overlay district has not been updated since 1976 and cannot be used as the actual location of a wetland.

N W E S

This map was created by Concord GIS. The information is provided as a reasonably accurate point of reference, but is not intended to represent authoritative location, and is not to be used for conveyance. The Town of Concord shall not be held responsible for the accuracy or misuse of these data.

Converted to GIS from Aerial Photography of 2016.
Parcel information updated on an as needed or annual basis.
All data in Massachusetts State Plane Mainland Coordinate System (Meters) North American Datum (NAD) of 1983.
Map data current as of date shown on Cover Sheet.

Zoning
Wetlands (DEP/WCD Combined)
Rivers & Ponds
Streams
Easements
Dirt Roads & Cart Paths

Town of Concord Assessor's Maps FY26
Middlesex South District, Commonwealth of Massachusetts

100 0 100 Feet

G09

Index to Adjoining Sheets

F08	G08	H08
F09	G09	H09
F10	G10	H10

Concord's Wetlands Conservancy District is a zoning overlay district adopted by Town Meeting in 1976. The Wetlands Conservancy District is an overlay district whose boundaries are superimposed on the Residential, Commercial, Industrial and By-Pass Districts established by the Zoning Bylaw. This overlay district is based on a 1975 study prepared for the Town using aerial photographs and on the ground investigation with information presented on a series of 122 maps at a scale of 1-inch equals 100-feet. This zoning overlay district has not been updated since 1976 and cannot be used as the actual location of a wetland.

This map was created by Concord GIS. The information is provided as a reasonably accurate point of reference, but is not intended to represent authoritative location, and is not to be used for conveyance. The Town of Concord shall not be held responsible for the accuracy or misuse of these data.

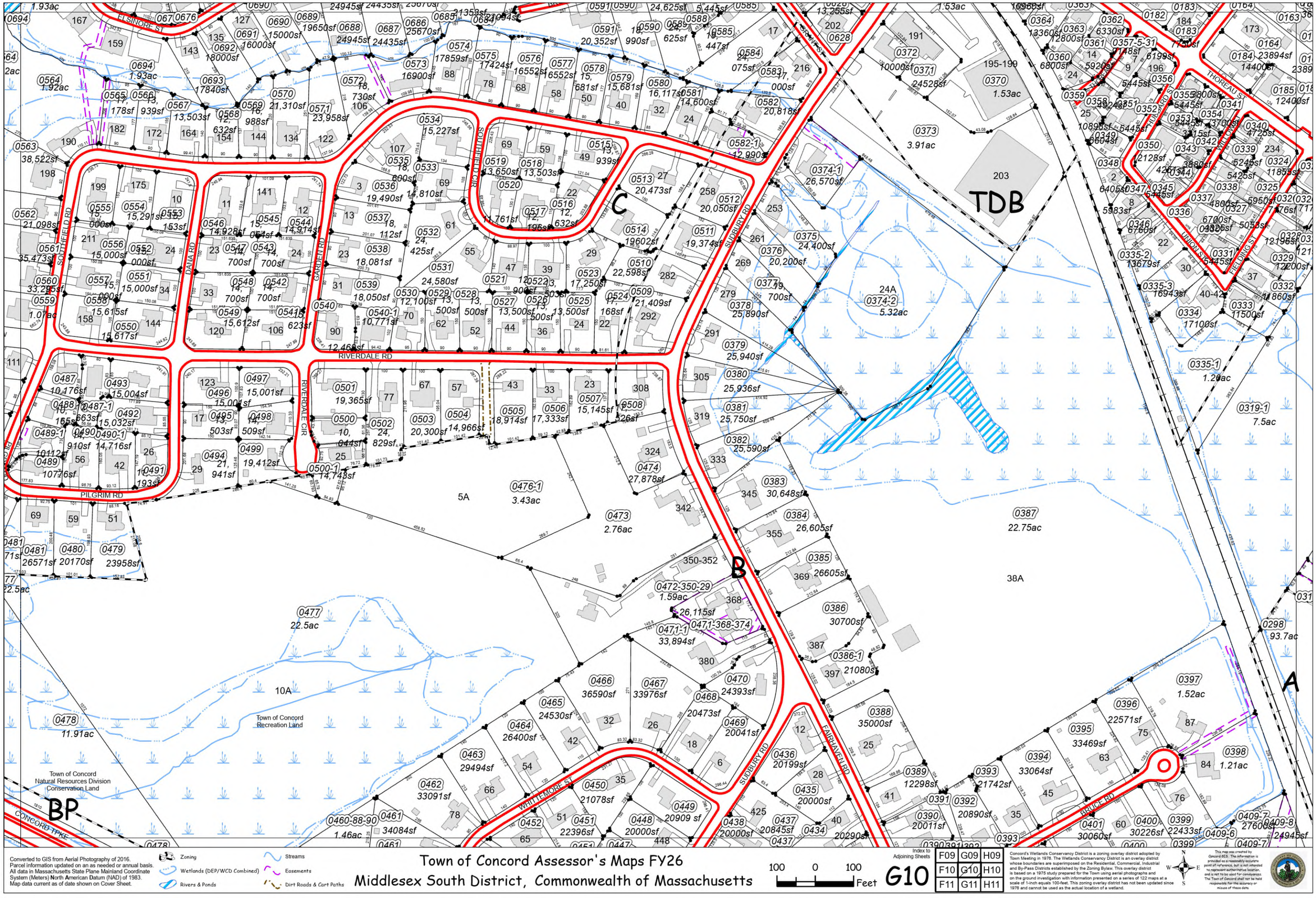

Converted to GIS from Aerial Photography of 2016.
Parcel information updated on an as needed or annual basis.
All data in Massachusetts State Plane Mainland Coordinate System (Meters) North American Datum (NAD) of 1983.
Map data current as of date shown on Cover Sheet.

Zoning
Wetlands (DEP/WCD Combined)
Rivers & Ponds
Streams
Easements
Dirt Roads & Cart Paths

Town of Concord Assessor's Maps FY26
Middlesex South District, Commonwealth of Massachusetts

100 0 100 Feet

Index to Adjoining Sheets

F09	G09	H09
F10	G10	H10
F11	G11	H11

G10

Concord's Wetlands Conservancy District is a zoning overlay district adopted by Town Meeting in 1976. The Wetlands Conservancy District is an overlay district whose boundaries are superimposed on the Residential, Commercial, Industrial and By-Pass Districts established by the Zoning Bylaw. This overlay district is based on a 1975 study prepared for the Town using aerial photographs and on the ground investigation with information presented on a series of 122 maps at a scale of 1-inch equals 100-feet. This zoning overlay district has not been updated since 1976 and cannot be used as the actual location of a wetland.

This map was created by Concord GIS. The information is provided as a reasonably accurate point of reference, but is not intended to represent authoritative location, and is not to be used for conveyance. The Town of Concord shall not be held responsible for the accuracy or misuse of these data.

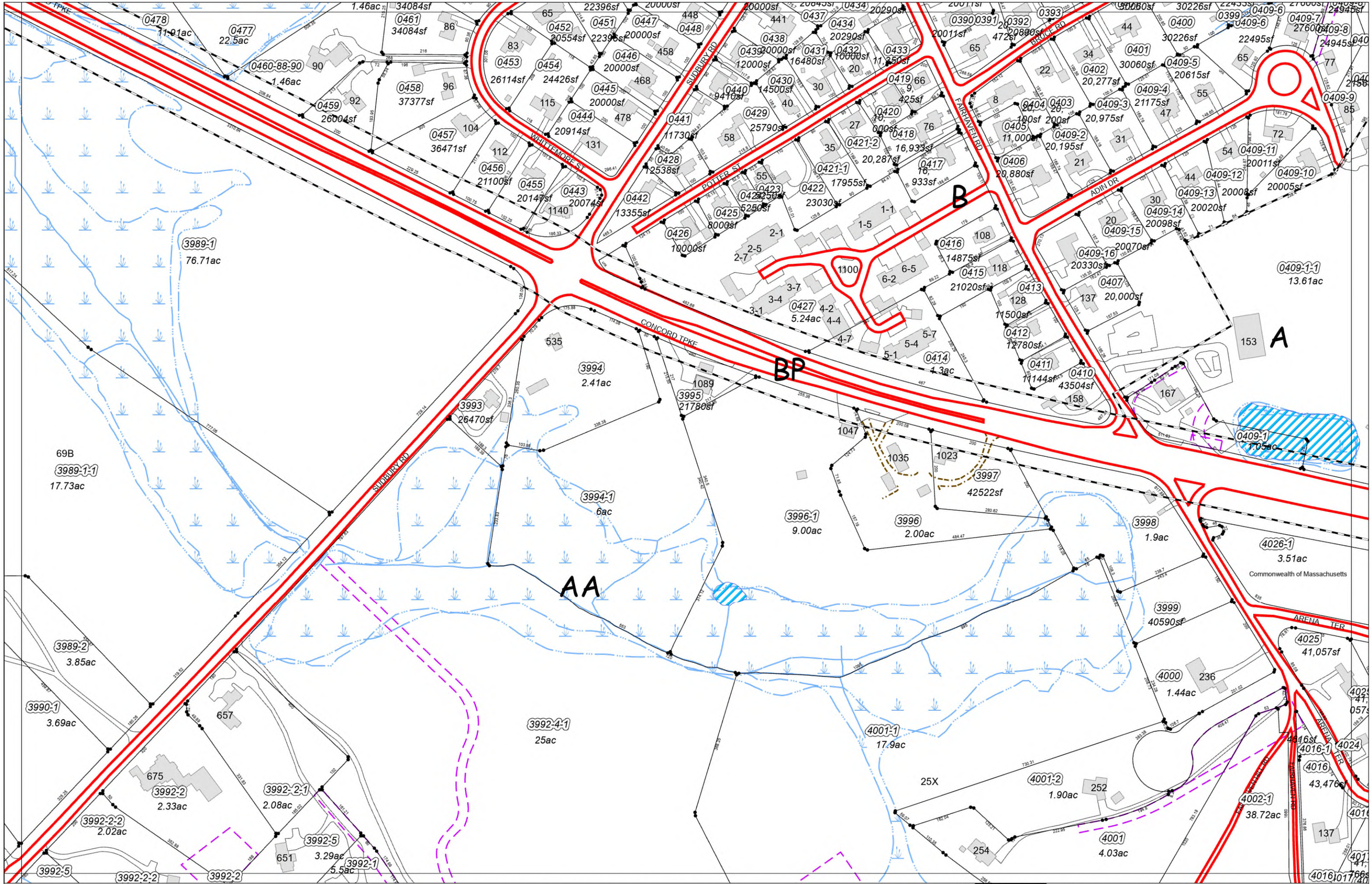

Converted to GIS from Aerial Photography of 2016. Parcel information updated on an as needed or annual basis. All data in Massachusetts State Plane Mainland Coordinate System (Meters) North American Datum (NAD) of 1983. Map data current as of date shown on Cover Sheet.

Zoning
Wetlands (DEP/WCD Combined)
Rivers & Ponds
Streams
Easements
Dirt Roads & Cart Paths

Town of Concord Assessor's Maps FY26
Middlesex South District, Commonwealth of Massachusetts

100 0 100 Feet

Index to Adjoining Sheets

F10	G10	H10
F11	G11	H11
F12	G12	H12

G11

Concord's Wetlands Conservancy District is a zoning overlay district adopted by Town Meeting in 1976. The Wetlands Conservancy District is an overlay district whose boundaries are superimposed on the Residential, Commercial, Industrial and By-Pass Districts established by the Zoning Bylaw. This overlay district is based on a 1975 study prepared for the Town using aerial photographs and on the ground investigation with information presented on a series of 122 maps at a scale of 1-inch equals 100-feet. This zoning overlay district has not been updated since 1976 and cannot be used as the actual location of a wetland.

This map was created by Concord GIS. The information is provided as a reasonably accurate point of reference, but is not intended to represent authoritative location, and is not to be used for conveyance. The Town of Concord shall not be held responsible for the accuracy or misuse of these data.

3992-5
3992-2-2
2.02ac
3992-2
3992-5
3.29ac
649
3992-4-1
25ac
4001
4.03ac
4001-1
17.9ac
4016
4017
4015-6
1.85ac
4015-7
3992-1
5.5ac
647
3991
40.09ac
4002-2
6.98ac
31B
4002-1
38.72ac
4002-3
5.67ac
18A
4002-4
2.77ac
180
4003
3.17ac
AA
205
4004-1
7.67ac
21X
215
4004
2.63ac
4006-3-5
3.35ac
4009-2
10.71ac
4013
103.03ac
240
4005-1
12.8ac
221
101
3572
1.93ac
3571
2.32ac
3567
2.02ac
133
155
3566
1.58ac
A
3570
1.5ac
HEATHS BRIDGE RD
128
140
169
3568
43485sf
3564
1.62ac
3569
41307sf
185
162
178
3565
42928sf
3563
1.71ac
195
3547
33ac
3562
1.45ac
4006-3-1
12.58ac
22X
4006-2
5ac
226
229
4006-1
3.58ac
4009-2
10.71ac
4007
5.41

Converted to GIS from Aerial Photography of 2016.
Parcel information updated on an as needed or annual basis.
All data in Massachusetts State Plane Mainland Coordinate System (Meters) North American Datum (NAD) of 1983.
Map data current as of date shown on Cover Sheet.

Zoning
Wetlands (DEP/WCD Combined)
Rivers & Ponds
Streams
Easements
Dirt Roads & Cart Paths

Town of Concord Assessor's Maps FY26
Middlesex South District, Commonwealth of Massachusetts

100 0 100 Feet

Index to Adjoining Sheets

G12

F11	G11	H11
F12	G12	H12
F13	G13	H13

Concord's Wetlands Conservancy District is a zoning overlay district adopted by Town Meeting in 1976. The Wetlands Conservancy District is an overlay district whose boundaries are superimposed on the Residential, Commercial, Industrial and By-Pass Districts established by the Zoning Bylaw. This overlay district is based on a 1975 study prepared for the Town using aerial photographs and on the ground investigation with information presented on a series of 122 maps at a scale of 1-inch equals 100-feet. This zoning overlay district has not been updated since 1976 and cannot be used as the actual location of a wetland.

N W E S

This map was created by Concord GCS. The information is provided as a reasonably accurate point of reference, but is not intended to represent authoritative location, and is not to be used for conveyance. The Town of Concord shall not be held responsible for the accuracy or misuse of these data.

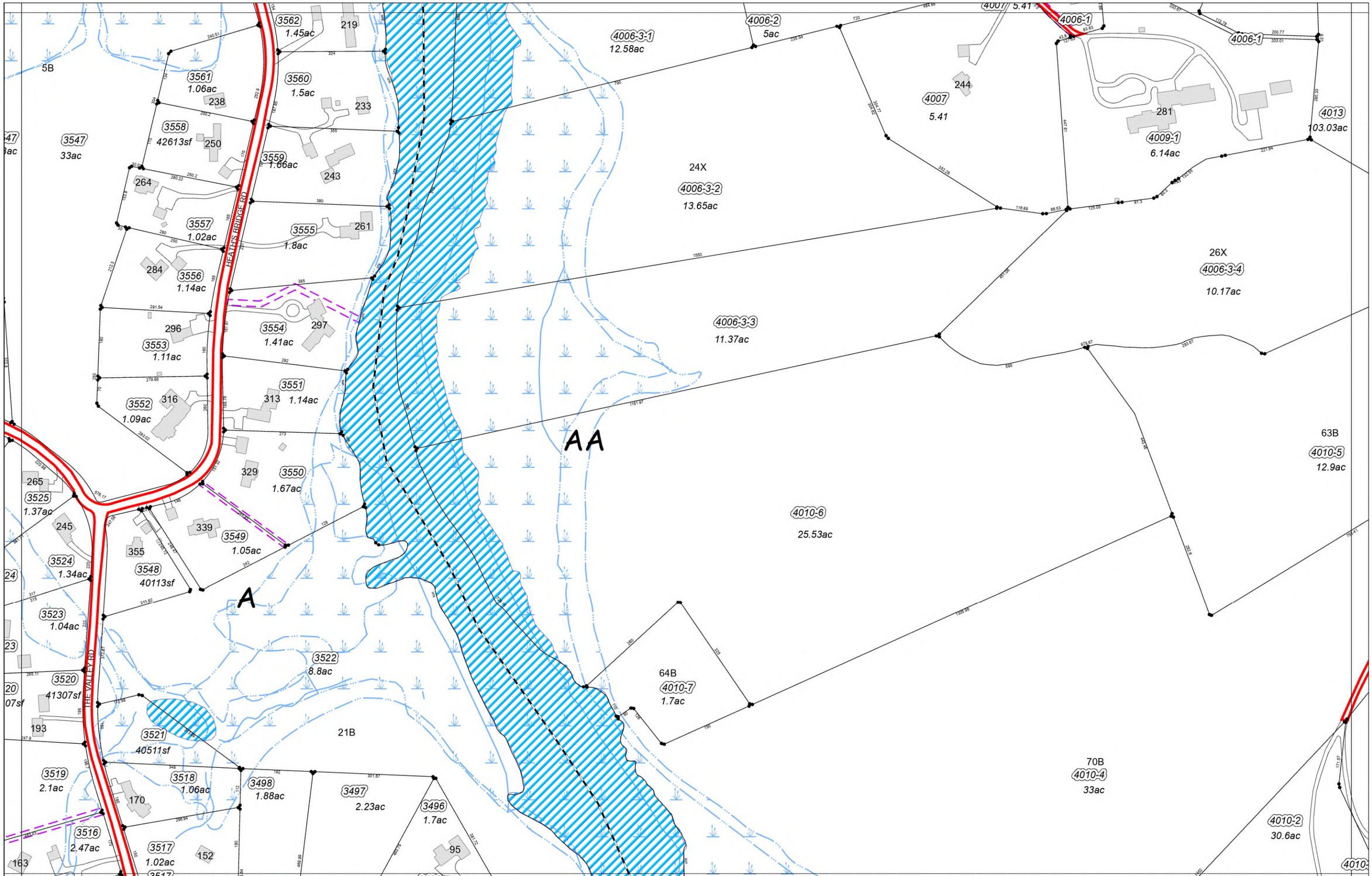

Converted to GIS from Aerial Photography of 2016.
Parcel information updated on an as needed or annual basis.
All data in Massachusetts State Plane Mainland Coordinate System (Meters) North American Datum (NAD) of 1983.
Map data current as of date shown on Cover Sheet.

Zoning
Wetlands (DEP/WCD Combined)
Rivers & Ponds
Streams
Easements
Dirt Roads & Cart Paths

Town of Concord Assessor's Maps FY26
Middlesex South District, Commonwealth of Massachusetts

100 0 100 Feet

Index to Adjoining Sheets

F12	G12	H12
F13	G13	H13
F14	G14	H14

G13

Concord's Wetlands Conservancy District is a zoning overlay district adopted by Town Meeting in 1976. The Wetlands Conservancy District is an overlay district whose boundaries are superimposed on the Residential, Commercial, Industrial and By-Pass Districts established by the Zoning Bylaw. This overlay district is based on a 1975 study prepared for the Town using aerial photographs and on the ground investigation with information presented on a series of 122 maps at a scale of 1-inch equals 100-feet. This zoning overlay district has not been updated since 1976 and cannot be used as the actual location of a wetland.

N W E S

This map was created by Concord GIS. The information is provided as a reasonably accurate point of reference, but is not intended to represent authoritative location, and is not to be used for conveyance. The Town of Concord shall not be held responsible for the accuracy or misuse of these data.

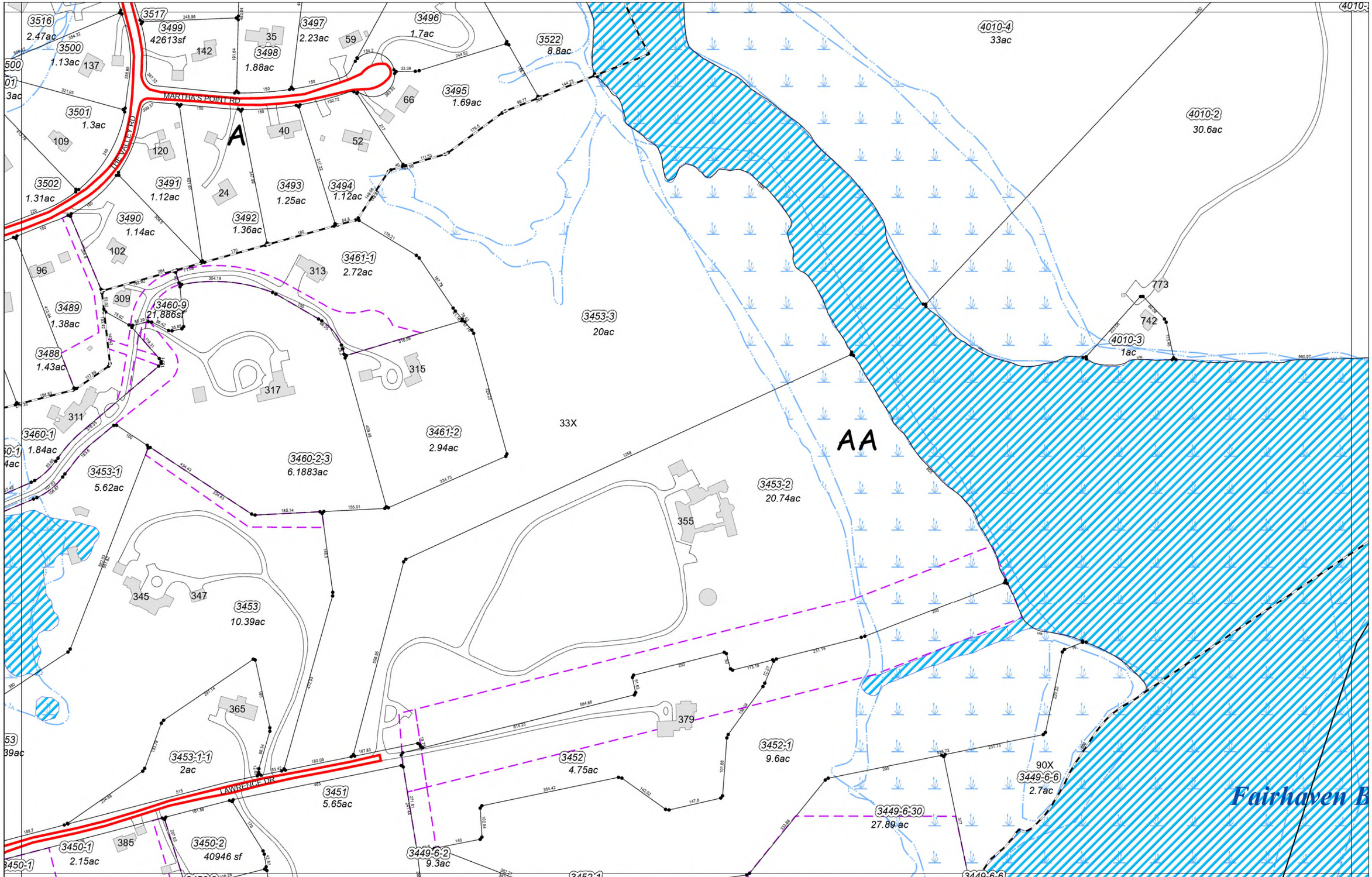

Converted to GIS from Aerial Photography of 2016.
Parcel information updated on an as needed or annual basis.
All data in Massachusetts State Plane Mainland Coordinate System (Meters) North American Datum (NAD) of 1983.
Map data current as of date shown on Cover Sheet.

Zoning
Wetlands (DEP/WCD Combined)
Rivers & Ponds
Streams
Easements
Dirt Roads & Cart Paths

Town of Concord Assessor's Maps FY26
Middlesex South District, Commonwealth of Massachusetts

100 0 100 Feet

Index to Adjoining Sheets

F13	G13	H13
F14	G14	H14
F15	G15	

G14

Concord's Wetlands Conservancy District is a zoning overlay district adopted by Town Meeting in 1976. The Wetlands Conservancy District is an overlay district whose boundaries are superimposed on the Residential, Commercial, Industrial and By-Pass Districts established by the Zoning Bylaw. This overlay district is based on a 1975 study prepared for the Town using aerial photographs and on the ground investigation with information presented on a series of 122 maps at a scale of 1-inch equals 100-feet. This zoning overlay district has not been updated since 1976 and cannot be used as the actual location of a wetland.

This map was created by Concord GIS. The information is provided as a reasonably accurate point of reference, but is not intended to represent authoritative location, and is not to be used for conveyance. The Town of Concord shall not be held responsible for the accuracy or misuse of these data.

3450-1
2.15ac
3450-1
2.15ac
387
3450-2
389
3450-4
1.72ac
38X
3450-3
3.77ac
3451
5.65ac
381
9.3ac
3452-1
9.6ac
3449-6-6
3449-6-30
27.89 ac
40A
3449-6-2
9.3ac
887
900
425
3449-4
2.33ac
3449-3
2.17 ac
5A
3449-6-3
6.2ac
AA
63
3449-2
2.75ac
3449-1
LANGLEWOOD DR
509
3449-5
4.2ac
3449-6-5
25.4ac
34
3449-5-1
6.5ac
FITCHBURG TPKE
Town of Lincoln
3434
20.2ac
3431-1
6.4ac

Converted to GIS from Aerial Photography of 2016.
Parcel information updated on an as needed or annual basis.
All data in Massachusetts State Plane Mainland Coordinate System (Meters) North American Datum (NAD) of 1983.
Map data current as of date shown on Cover Sheet.

Zoning
Wetlands (DEP/WCD Combined)
Rivers & Ponds
Streams
Easements
Dirt Roads & Cart Paths

Town of Concord Assessor's Maps FY26
Middlesex South District, Commonwealth of Massachusetts

100 0 100 Feet

Index to Adjoining Sheets

G15

F14	G14	H14
F15	G15	
F16	G16	

Concord's Wetlands Conservancy District is a zoning overlay district adopted by Town Meeting in 1970. The Wetlands Conservancy District is an overlay district whose boundaries are superimposed on the Residential, Commercial, Industrial and By-Pass Districts established by the Zoning Bylaw. This overlay district is based on a 1975 study prepared for the Town using aerial photographs and on the ground investigation with information presented on a series of 122 maps at a scale of 1-inch equals 100-feet. This zoning overlay district has not been updated since 1976 and cannot be used as the actual location of a wetland.

N W E S

This map was created by Concord GIS. The information is provided as a reasonably accurate point of reference, but is not intended to represent authoritative location, and is not to be used for conveyance. The Town of Concord shall not be held responsible for the accuracy or misuse of these data.

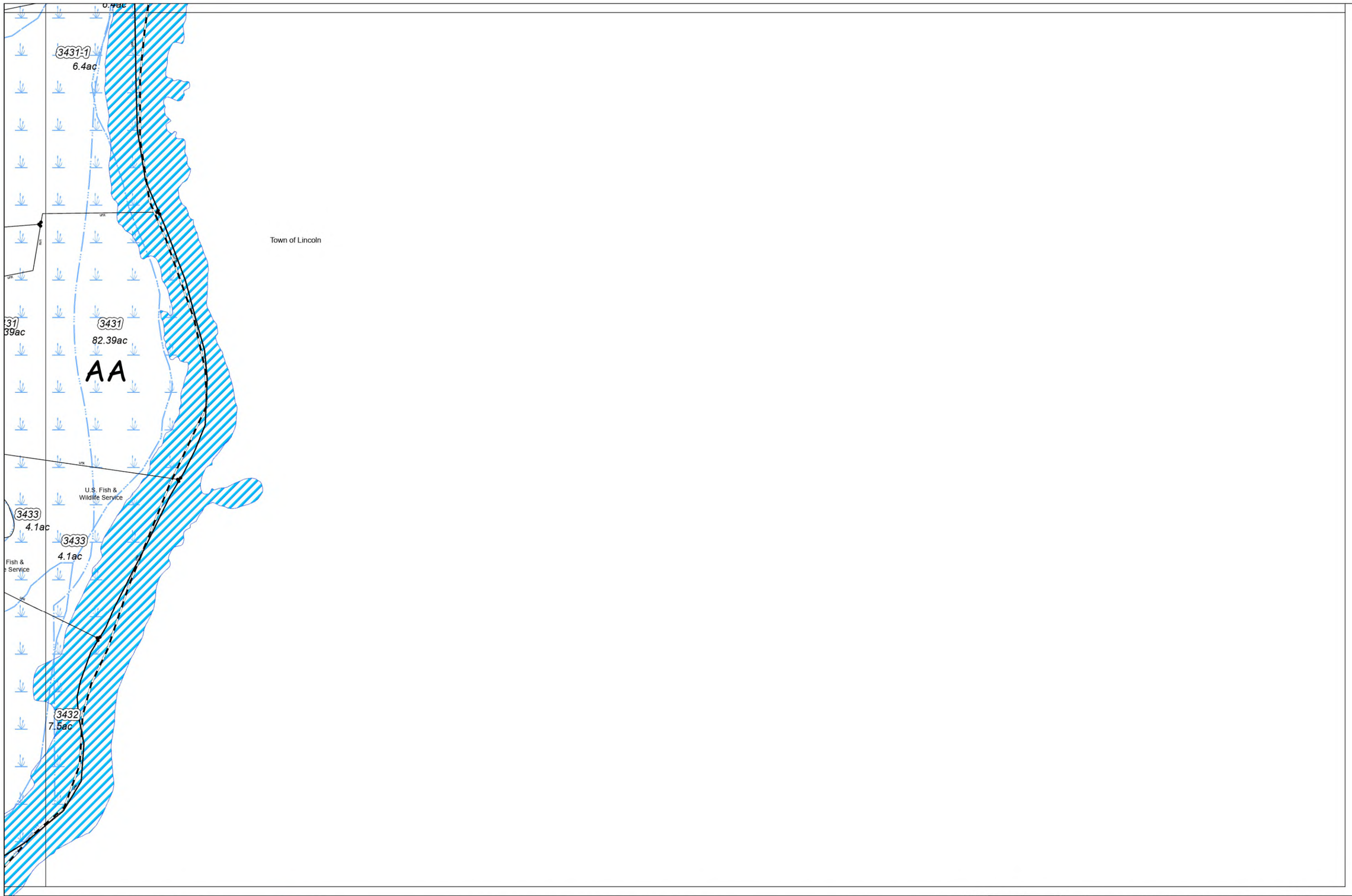

Converted to GIS from Aerial Photography of 2016.
Parcel information updated on an as needed or annual basis.
All data in Massachusetts State Plane Mainland Coordinate System (Meters) North American Datum (NAD) of 1983.
Map data current as of date shown on Cover Sheet.

Zoning
Wetlands (DEP/WCD Combined)
Rivers & Ponds
Streams
Easements
Dirt Roads & Cart Paths

Town of Concord Assessor's Maps FY26
Middlesex South District, Commonwealth of Massachusetts

100 0 100 Feet

Index to Adjoining Sheets

G16

F15	G15
F16	G16

Concord's Wetlands Conservancy District is a zoning overlay district adopted by Town Meeting in 1976. The Wetlands Conservancy District is an overlay district whose boundaries are superimposed on the Residential, Commercial, Industrial and By-Pass Districts established by the Zoning Bylaw. This overlay district is based on a 1975 study prepared for the Town using aerial photographs and on the ground investigation with information presented on a series of 122 maps at a scale of 1-inch equals 100-feet. This zoning overlay district has not been updated since 1976 and cannot be used as the actual location of a wetland.

N W E S

This map was created by Concord GIS. The information is provided as a reasonably accurate point of reference, but is not intended to represent authoritative location, and is not to be used for conveyance. The Town of Concord shall not be held responsible for the accuracy or misuse of these data.

Town of Carlisle

1422
1.9ac

128Y
1421
21ac

124X
1419
25ac

1418
25.5ac

122B
1423
23.64ac

1420
124Y
10ac

AA

1416
18.94ac
101X

1425
6ac

1425
10.6ac

1415
13ac

1417
9ac

1426
20ac

1428
1428
22ac

1413
27ac

1397-19
14.56ac

1412
24ac

1414
21.44ac

1403-4
10.97ac

1429

Converted to GIS from Aerial Photography of 2016.
Parcel information updated on an as needed or annual basis.
All data in Massachusetts State Plane Mainland Coordinate System (Meters) North American Datum (NAD) of 1983.
Map data current as of date shown on Cover Sheet.

Zoning
Wetlands (DEP/WCD Combined)
Rivers & Ponds
Streams
Easements
Dirt Roads & Cart Paths

Town of Concord Assessor's Maps FY26
Middlesex South District, Commonwealth of Massachusetts

100 0 100 Feet

Index to Adjoining Sheets

G02	H02	I02
G03	H03	I03

H02

Concord's Wetlands Conservancy District is a zoning overlay district adopted by Town Meeting in 1976. The Wetlands Conservancy District is an overlay district whose boundaries are superimposed on the Residential, Commercial, Industrial and By-Pass Districts established by the Zoning Bylaw. This overlay district is based on a 1975 study prepared for the Town using aerial photographs and on the ground investigation with information presented on a series of 122 maps at a scale of 1-inch equals 100-feet. This zoning overlay district has not been updated since 1976 and cannot be used as the actual location of a wetland.

N W E S

This map was created by Concord GIS. The information is provided as a reasonably accurate point of reference, but is not intended to represent authoritative location, and is not to be used for conveyance. The Town of Concord shall not be held responsible for the accuracy or misuse of these data.

1429

1426
20ac

104A
1428
22ac

1427
7.2ac

1429
23.9ac

1414
21.44ac

72X

73X
1413
27ac

1412
24ac

75X

1/44ac
1402-3-1

1403-4
10.97ac

1437-1

1402-3-2
10.68ac

AA

1404-1
10.67ac

1436-2
170ac

1405-6
8.47ac

1436-1-4
16.5ac

1405-5
4.52ac

1410-1

1430
19.5ac
90Y

Converted to GIS from Aerial Photography of 2016.
Parcel information updated on an as needed or annual basis.
All data in Massachusetts State Plane Mainland Coordinate System (Meters) North American Datum (NAD) of 1983.
Map data current as of date shown on Cover Sheet.

Zoning
Wetlands (DEP/WCD Combined)
Rivers & Ponds
Streams
Easements
Dirt Roads & Cart Paths

Town of Concord Assessor's Maps FY26
Middlesex South District, Commonwealth of Massachusetts

100 0 100 Feet

Index to Adjoining Sheets

G02	H02	I02
G03	H03	I03
G04	H04	I04

H03

Concord's Wetlands Conservancy District is a zoning overlay district adopted by Town Meeting in 1976. The Wetlands Conservancy District is an overlay district whose boundaries are superimposed on the Residential, Commercial, Industrial and By-Pass Districts established by the Zoning Bylaw. This overlay district is based on a 1975 study prepared for the Town using aerial photographs and on the ground investigation with information presented on a series of 122 maps at a scale of 1-inch equals 100-feet. This zoning overlay district has not been updated since 1976 and cannot be used as the actual location of a wetland.

This map was created by Concord GIS. The information is provided as a reasonably accurate point of reference, but is not intended to represent authoritative location, and is not to be used for conveyance. The Town of Concord shall not be held responsible for the accuracy or misuse of these data.

1430
9.5ac

1430
19.5ac

1436-2
170ac

83X

AA

1410-1
1410-1
6.96ac

88X

1436-1-4
16.5ac

1411
27.87ac

1432
18.5ac

1439
19.5ac

1438
3.05ac

1436-1-1
92.1ac

Hutchins Pond

Converted to GIS from Aerial Photography of 2016.
Parcel information updated on an as needed or annual basis.
All data in Massachusetts State Plane Mainland Coordinate System (Meters) North American Datum (NAD) of 1983.
Map data current as of date shown on Cover Sheet.

Zoning
Wetlands (DEP/WCD Combined)
Rivers & Ponds
Streams
Easements
Dirt Roads & Cart Paths

Town of Concord Assessor's Maps FY26
Middlesex South District, Commonwealth of Massachusetts

100 0 100 Feet

Index to Adjoining Sheets

G03	H03	I03
G04	H04	I04
G05	H05	I05

H04

Concord's Wetlands Conservancy District is a zoning overlay district adopted by Town Meeting in 1976. The Wetlands Conservancy District is an overlay district whose boundaries are superimposed on the Residential, Commercial, Industrial and By-Pass Districts established by the Zoning Bylaw. This overlay district is based on a 1975 study prepared for the Town using aerial photographs and on the ground investigation with information presented on a series of 122 maps at a scale of 1-inch equals 100-feet. This zoning overlay district has not been updated since 1976 and cannot be used as the actual location of a wetland.

N W E S

This map was created by Concord GCS. The information is provided as a reasonably accurate point of reference, but is not intended to represent authoritative location, and is not to be used for conveyance. The Town of Concord shall not be held responsible for the accuracy or misuse of these data.

1436-2
170ac

86A

1411
27.87ac

1438
3.05ac

1436-1-1
92.1ac

1436-1-5
7.99ac

97A

1433
7.49ac

1436-1-3
2.03ac

95A

AA

Town of Concord
Natural Resources Division
Conservation Land

1434
4ac

903

873

MONUMENT ST

1366
3.06ac

1435-1
2.01ac

906

851

1437-2-1
5.77ac

1436-1-2
13.3ac

1365-1-3
3.67ac

1435
3.85ac

858

1364
2.20ac

819

1448
46.5ac

695

842

1365-1-1
66.34ac

825

1437-1-1
4.46ac

1365-2
1.85ac

763

820

1437-1
5.25ac

775

1365-1-4
3.04ac

68A

Converted to GIS from Aerial Photography of 2016.
Parcel information updated on an as needed or annual basis.
All data in Massachusetts State Plane Mainland Coordinate System (Meters) North American Datum (NAD) of 1983.
Map data current as of date shown on Cover Sheet.

Zoning
Wetlands (DEP/WCD Combined)
Rivers & Ponds
Streams
Easements
Dirt Roads & Cart Paths

Town of Concord Assessor's Maps FY26
Middlesex South District, Commonwealth of Massachusetts

100 0 100 Feet

Index to Adjoining Sheets

G04	H04	I04
G05	H05	I05
G06	H06	I06

H05

Concord's Wetlands Conservancy District is a zoning overlay district adopted by Town Meeting in 1976. The Wetlands Conservancy District is an overlay district whose boundaries are superimposed on the Residential, Commercial, Industrial and By-Pass Districts established by the Zoning Bylaw. This overlay district is based on a 1975 study prepared for the Town using aerial photographs and on the ground investigation with information presented on a series of 122 maps at a scale of 1-inch equals 100-feet. This zoning overlay district has not been updated since 1976 and cannot be used as the actual location of a wetland.

This map was created by Concord GIS. The information is provided as a reasonably accurate point of reference, but is not intended to represent authoritative location, and is not to be used for conveyance. The Town of Concord shall not be held responsible for the accuracy or misuse of these data.

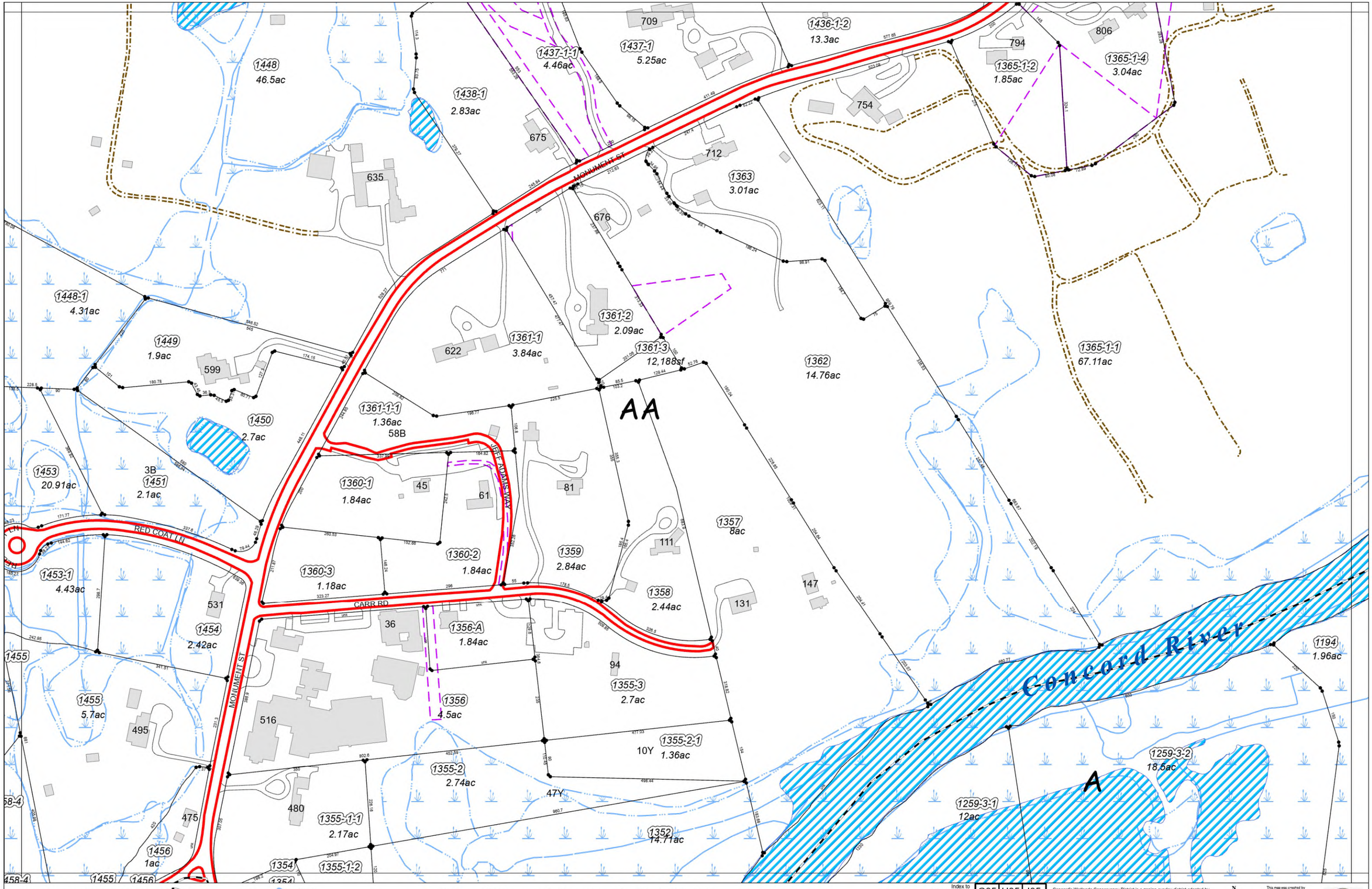

Converted to GIS from Aerial Photography of 2016.
Parcel information updated on an as needed or annual basis.
All data in Massachusetts State Plane Mainland Coordinate System (Meters) North American Datum (NAD) of 1983.
Map data current as of date shown on Cover Sheet.

Zoning
Wetlands (DEP/WCD Combined)
Rivers & Ponds
Streams
Easements
Dirt Roads & Cart Paths

Town of Concord Assessor's Maps FY26
Middlesex South District, Commonwealth of Massachusetts

100 0 100 Feet

Index to Adjoining Sheets

G05	H05	I05
G06	H06	I06
G07	H07	I07

H06

Concord's Wetlands Conservancy District is a zoning overlay district adopted by Town Meeting in 1978. The Wetlands Conservancy District is an overlay district whose boundaries are superimposed on the Residential, Commercial, Industrial and By-Pass Districts established by the Zoning Bylaw. This overlay district is based on a 1975 study prepared for the Town using aerial photographs and on the ground investigation with information presented on a series of 122 maps at a scale of 1-inch equals 100-feet. This zoning overlay district has not been updated since 1978 and cannot be used as the actual location of a wetland.

N W E S

This map was created by Concord GIS. The information is provided as a reasonably accurate point of reference, but is not intended to represent authoritative location, and is not to be used for conveyance. The Town of Concord shall not be held responsible for the accuracy or misuse of these data.

Town of Concord Assessor's Maps FY26
Middlesex South District, Commonwealth of Massachusetts

Converted to GIS from Aerial Photography of 2016.
Parcel information updated on an as needed or annual basis.
All data in Massachusetts State Plane Mainland Coordinate System (Meters) North American Datum (NAD) of 1983.
Map data current as of date shown on Cover Sheet.

Zoning
Wetlands (DEP/WCD Combined)
Rivers & Ponds
Streams
Easements
Dirt Roads & Cart Paths

100 0 100 Feet

Index to Adjoining Sheets

G06	H06	I06
G07	H07	I07
G08	H08	I08

H07

Concord's Wetlands Conservancy District is a zoning overlay district adopted by Town Meeting in 1978. The Wetlands Conservancy District is an overlay district whose boundaries are superimposed on the Residential, Commercial, Industrial and By-Pass Districts established by the Zoning Bylaw. This overlay district is based on a 1975 study prepared for the Town using aerial photographs and on the ground investigation with information presented on a series of 122 maps at a scale of 1-inch equals 100-feet. This zoning overlay district has not been updated since 1976 and cannot be used as the actual location of a wetland.

This map was created by Concord GIS. The information is provided as a reasonably accurate point of reference, but is not intended to represent authoritative location, and is not to be used for conveyance. The Town of Concord shall not be held responsible for the accuracy or misuse of these data.

Converted to GIS from Aerial Photography of 2016.
Parcel information updated on an as needed or annual basis.
All data in Massachusetts State Plane Mainland Coordinate System (Meters) North American Datum (NAD) of 1983.
Map data current as of date shown on Cover Sheet.

Zoning
Wetlands (DEP/WCD Combined)
Rivers & Ponds
Streams
Easements
Dirt Roads & Cart Paths

Town of Concord Assessor's Maps FY26
Middlesex South District, Commonwealth of Massachusetts

100 0 100 Feet

Index to Adjoining Sheets

G07	H07	I07
G08	H08	I08
G09	H09	I09

H08

Concord's Wetlands Conservancy District is a zoning overlay district adopted by Town Meeting in 1976. The Wetlands Conservancy District is an overlay district whose boundaries are superimposed on the Residential, Commercial, Industrial and By-Pass Districts established by the Zoning Bylaw. This overlay district is based on a 1975 study prepared for the Town using aerial photographs and on the ground investigation with information presented on a series of 122 maps at a scale of 1-inch equals 100-feet. This zoning overlay district has not been updated since 1976 and cannot be used as the actual location of a wetland.

N W E S

This map was created by Concord GIS. The information is provided as a reasonably accurate point of reference, but is not intended to represent authoritative location, and is not to be used for conveyance. The Town of Concord shall not be held responsible for the accuracy or misuse of these data.

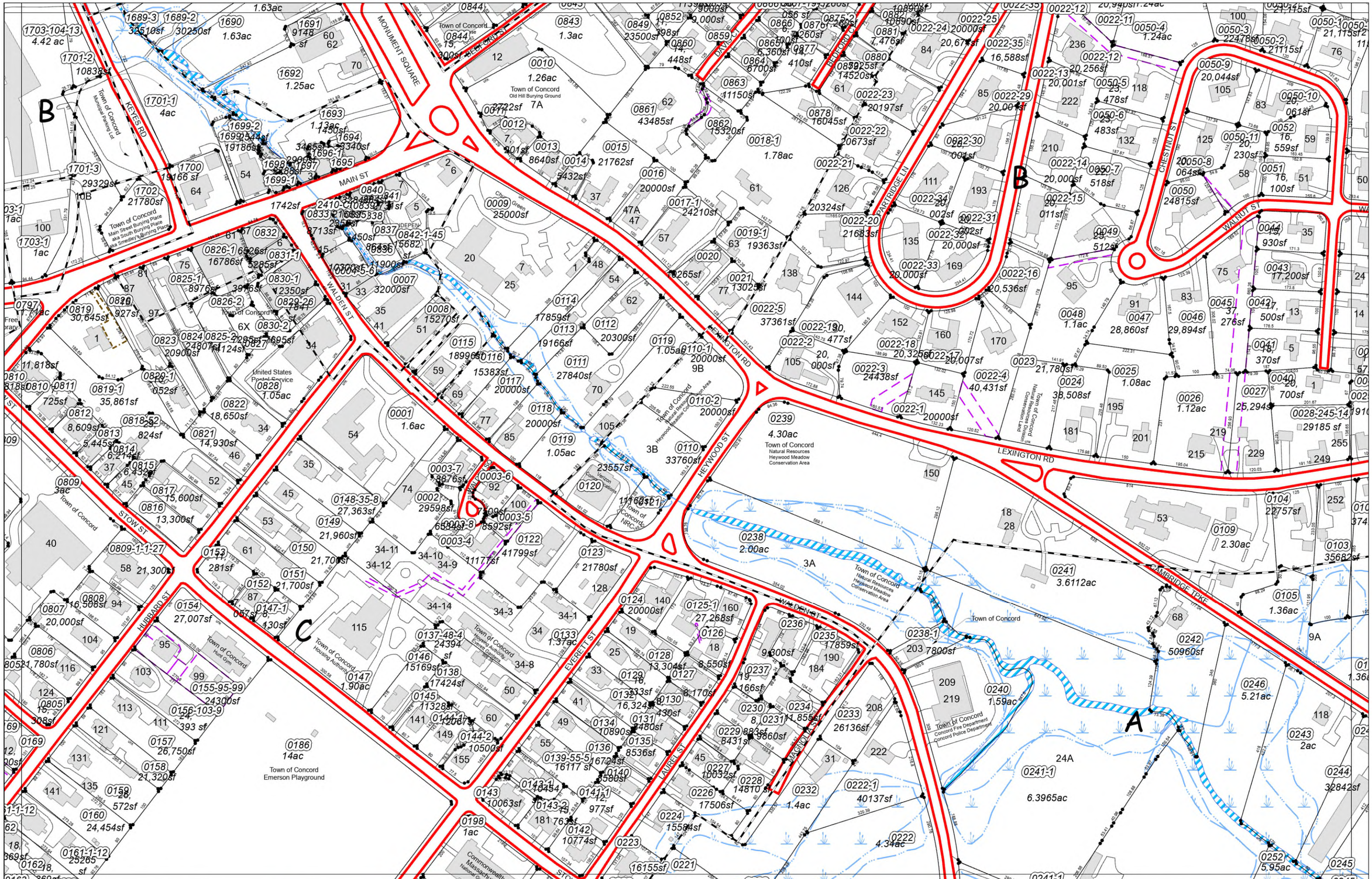

Converted to GIS from Aerial Photography of 2016.
Parcel information updated on an as needed or annual basis.
All data in Massachusetts State Plane Mainland Coordinate System (Meters) North American Datum (NAD) of 1983.
Map data current as of date shown on Cover Sheet.

Zoning
Wetlands (DEP/WCD Combined)
Rivers & Ponds
Streams
Easements
Dirt Roads & Cart Paths

Town of Concord Assessor's Maps FY26
Middlesex South District, Commonwealth of Massachusetts

100 0 100 Feet

H09

Index to Adjoining Sheets

G08	H08	I08
G09	H09	I09
G10	H10	I10

Concord's Wetlands Conservancy District is a zoning overlay district adopted by Town Meeting in 1976. The Wetlands Conservancy District is an overlay district whose boundaries are superimposed on the Residential, Commercial, Industrial and By-Pass Districts established by the Zoning Bylaw. This overlay district is based on a 1975 study prepared for the Town using aerial photographs and on the ground investigation with information presented on a series of 122 maps at a scale of 1-inch equals 100-feet. This zoning overlay district has not been updated since 1976 and cannot be used as the actual location of a wetland.

This map was created by Concord GIS. The information is provided as a reasonably accurate point of reference, but is not intended to represent authoritative location, and is not to be used for conveyance. The Town of Concord shall not be held responsible for the accuracy or misuse of these data.

Town of Concord Assessor's Maps FY26
Middlesex South District, Commonwealth of Massachusetts

Converted to GIS from Aerial Photography of 2016.
Parcel information updated on an as needed or annual basis.
All data in Massachusetts State Plane Mainland Coordinate System (Meters) North American Datum (NAD) of 1983.
Map data current as of date shown on Cover Sheet.

Zoning
Wetlands (DEP/WCD Combined)
Rivers & Ponds
Streams
Easements
Dirt Roads & Cart Paths

100 0 100 Feet

Index to Adjoining Sheets

G09	H09	I09
G10	H10	I10
G11	H11	I11

H10

Concord's Wetlands Conservancy District is a zoning overlay district adopted by Town Meeting in 1975. The Wetlands Conservancy District is an overlay district whose boundaries are superimposed on the Residential, Commercial, Industrial and By-Pass Districts established by the Zoning Bylaw. This overlay district is based on a 1975 study prepared for the Town using aerial photographs and on the ground investigation with information presented on a series of 122 maps at a scale of 1-inch equals 100-feet. This zoning overlay district has not been updated since 1976 and cannot be used as the actual location of a wetland.

This map was created by Concord GIS. The information is provided as a reasonably accurate point of reference, but is not intended to represent authoritative location, and is not to be used for conveyance. The Town of Concord shall not be held responsible for the accuracy or misuse of these data.

0409-8
4945sf

0409-9
21565sf

09-9
85

0409-1-1
13.61ac

0298
93.6ac

Beede Swim & Health Center

500

Concord-Carlisle Regional High School

A

0295 0294 0293 0292 0291
1.23ac 40000sf 40000sf 40000sf 13600sf

0271
78ac

WALDEN ST

0290
40436sf

14

0276
40391sf

36

29

0289
40436sf

0275-1
25811sf

0288
40436sf

58

57

572

0287
40357sf

72

0277
40,064sf

0275-2
42178sf

584

0286
40000sf

84

71

0278
40436sf

0275-3
1.17ac

600

0285
40871sf

106

91

0279
40436sf

0275-4
1.35ac

BRISTER'S HILL RD

0272-2
9.29ac
Town of Concord
Natural Resources
Conservation Land

107

0280
1.37ac

0274-2
2.81ac

61B

618

0274
43328sf

112

118

0284-1
39204sf

0283
32234sf

125

0282
19602sf

123

0281
40436sf

0274-1
1.07ac

Town of Concord
Natural Resources
Town Forest

CONCORD TURNPIKE/ ROUTE 2

BP

AA

4026-1
3.51ac

ARENA TER

4023
40,000sf

54

69

4021-1
28,448sf

4025
41,057sf

144

4024

4024
40,827sf

84

4022
40,689sf

85

4020
1.51ac

91

4019
1.52ac

PINE HILL CIR

4016

129

4018
41,204sf

105

4017
41766sf

4015-1
1.86ac

4031
43ac
Commonwealth of Massachusetts
Department of Conservation & Recreation

A

70Y

4032
136.5ac

Converted to GIS from Aerial Photography of 2016.
Parcel information updated on an as needed or annual basis.
All data in Massachusetts State Plane Mainland Coordinate System (Meters) North American Datum (NAD) of 1983.
Map data current as of date shown on Cover Sheet.

Zoning
Wetlands (DEP/WCD Combined)
Rivers & Ponds
Streams
Easements
Dirt Roads & Cart Paths

Town of Concord Assessor's Maps FY26
Middlesex South District, Commonwealth of Massachusetts

100 0 100 Feet

Index to Adjoining Sheets

H11

G10	H10	I10
G11	H11	I11
G12	H12	I12

Concord's Wetlands Conservancy District is a zoning overlay district adopted by Town Meeting in 1976. The Wetlands Conservancy District is an overlay district whose boundaries are superimposed on the Residential, Commercial, Industrial and By-Pass Districts established by the Zoning Bylaw. This overlay district is based on a 1975 study prepared for the Town using aerial photographs and on the ground investigation with information presented on a series of 122 maps at a scale of 1-inch equals 100-feet. This zoning overlay district has not been updated since 1976 and cannot be used as the actual location of a wetland.

N W E S

This map was created by Concord GCS. The information is provided as a reasonably accurate point of reference, but is not intended to represent authoritative location, and is not to be used for conveyance. The Town of Concord shall not be held responsible for the accuracy or misuse of these data.

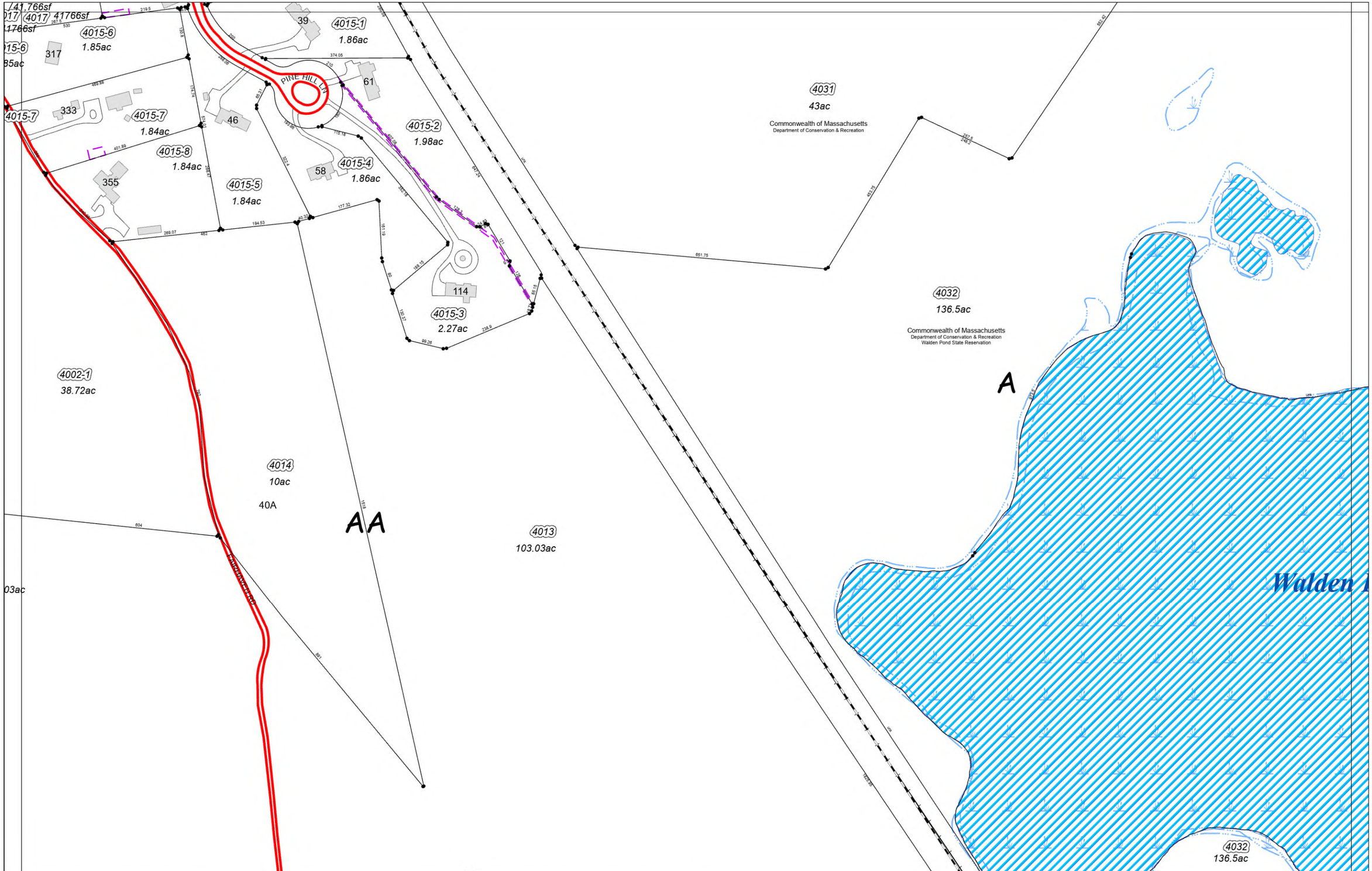

Converted to GIS from Aerial Photography of 2016.
Parcel information updated on an as needed or annual basis.
All data in Massachusetts State Plane Mainland Coordinate System (Meters) North American Datum (NAD) of 1983.
Map data current as of date shown on Cover Sheet.

Zoning
Wetlands (DEP/WCD Combined)
Rivers & Ponds
Streams
Easements
Dirt Roads & Cart Paths

Town of Concord Assessor's Maps FY26
Middlesex South District, Commonwealth of Massachusetts

100 0 100 Feet

Index to Adjoining Sheets

G11	H11	I11
G12	H12	I12
G13	H13	I13

H12

Concord's Wetlands Conservancy District is a zoning overlay district adopted by Town Meeting in 1976. The Wetlands Conservancy District is an overlay district whose boundaries are superimposed on the Residential, Commercial, Industrial and By-Pass Districts established by the Zoning Bylaw. This overlay district is based on a 1975 study prepared for the Town using aerial photographs and on the ground investigation with information presented on a series of 122 maps at a scale of 1-inch equals 100-feet. This zoning overlay district has not been updated since 1976 and cannot be used as the actual location of a wetland.

N W E S

This map was created by Concord GIS. The information is provided as a reasonably accurate point of reference, but is not intended to represent authoritative location, and is not to be used for conveyance. The Town of Concord shall not be held responsible for the accuracy or misuse of these data.

42X

4013
103.03ac

AA

4006-3-4
10.17ac

4010-5
12.9ac

4010-4
33ac

4010-1
24.84ac

4010-2

4012-A
1.5ac

1A

A

4033
18ac

4032
136.5ac
72ac--Land
64.5ac--Water
Commonwealth of Massachusetts
Department of Conservation & Recreation

67X

4012
50.7ac

Town of Lincoln

Converted to GIS from Aerial Photography of 2016.
Parcel information updated on an as needed or annual basis.
All data in Massachusetts State Plane Mainland Coordinate System (Meters) North American Datum (NAD) of 1983.
Map data current as of date shown on Cover Sheet.

Zoning
Wetlands (DEP/WCD Combined)
Rivers & Ponds
Streams
Easements
Dirt Roads & Cart Paths

Town of Concord Assessor's Maps FY26
Middlesex South District, Commonwealth of Massachusetts

100 0 100 Feet

Index to Adjoining Sheets

G12	H12	I12
G13	H13	I13
G14	H14	

H13

Concord's Wetlands Conservancy District is a zoning overlay district adopted by Town Meeting in 1976. The Wetlands Conservancy District is an overlay district whose boundaries are superimposed on the Residential, Commercial, Industrial and By-Pass Districts established by the Zoning Bylaw. This overlay district is based on a 1975 study prepared for the Town using aerial photographs and on the ground investigation with information presented on a series of 122 maps at a scale of 1-inch equals 100-feet. This zoning overlay district has not been updated since 1976 and cannot be used as the actual location of a wetland.

This map was created by Concord GIS. The information is provided as a reasonably accurate point of reference, but is not intended to represent authoritative location, and is not to be used for conveyance. The Town of Concord shall not be held responsible for the accuracy or misuse of these data.

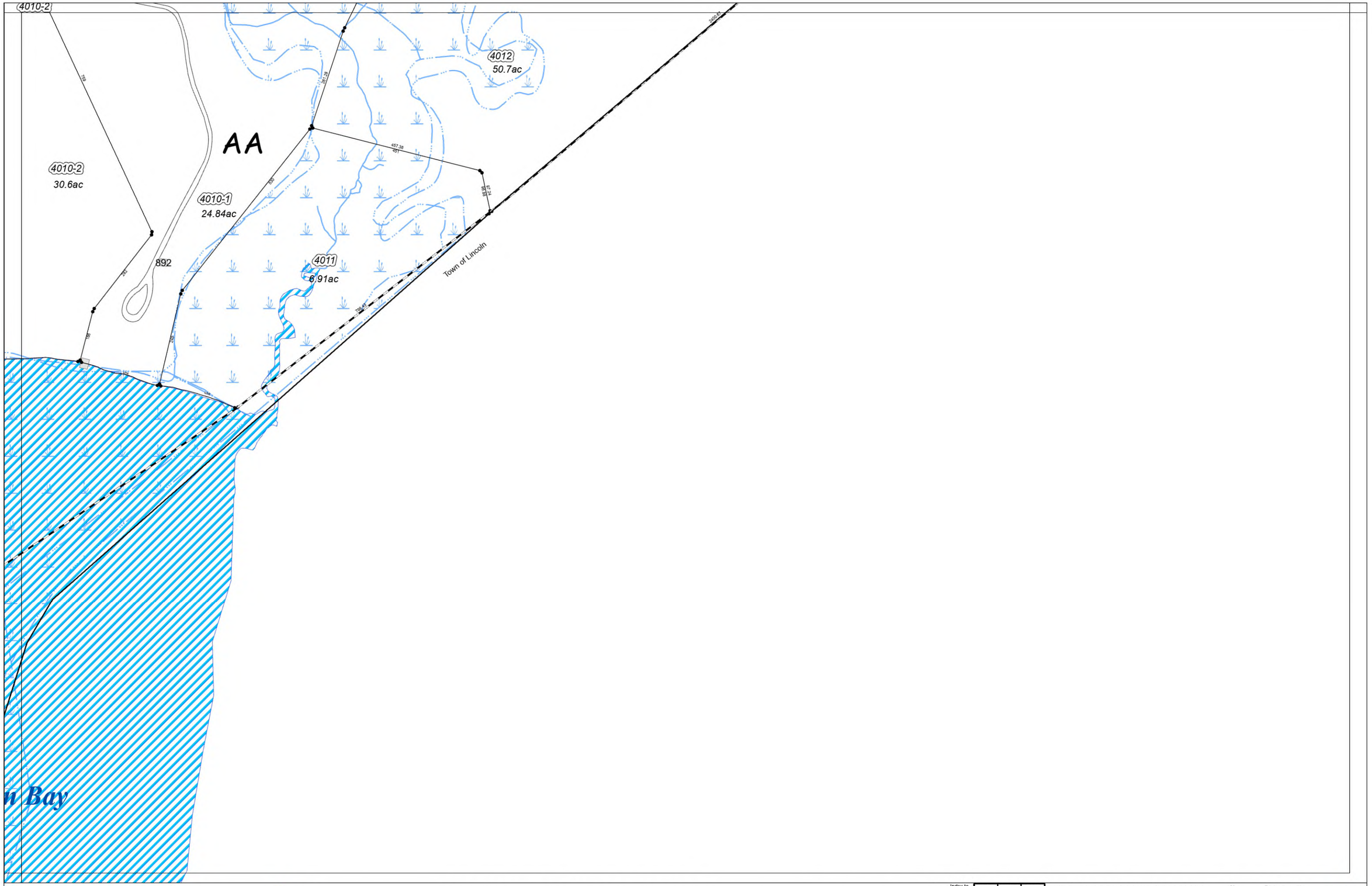

Converted to GIS from Aerial Photography of 2016.
Parcel information updated on an as needed or annual basis.
All data in Massachusetts State Plane Mainland Coordinate System (Meters) North American Datum (NAD) of 1983.
Map data current as of date shown on Cover Sheet.

Zoning
Wetlands (DEP/WCD Combined)
Rivers & Ponds
Streams
Easements
Dirt Roads & Cart Paths

Town of Concord Assessor's Maps FY26
Middlesex South District, Commonwealth of Massachusetts

100 0 100 Feet

Index to Adjoining Sheets

H14

G13	H13	I13
G14	H14	
G15		

Concord's Wetlands Conservancy District is a zoning overlay district adopted by Town Meeting in 1976. The Wetlands Conservancy District is an overlay district whose boundaries are superimposed on the Residential, Commercial, Industrial and By-Pass Districts established by the Zoning Bylaw. This overlay district is based on a 1975 study prepared for the Town using aerial photographs and on the ground investigation with information presented on a series of 122 maps at a scale of 1-inch equals 100-feet. This zoning overlay district has not been updated since 1976 and cannot be used as the actual location of a wetland.

This map was created by Concord GIS. The information is provided as a reasonably accurate point of reference, but is not intended to represent authoritative location, and is not to be used for conveyance. The Town of Concord shall not be held responsible for the accuracy or misuse of these data.

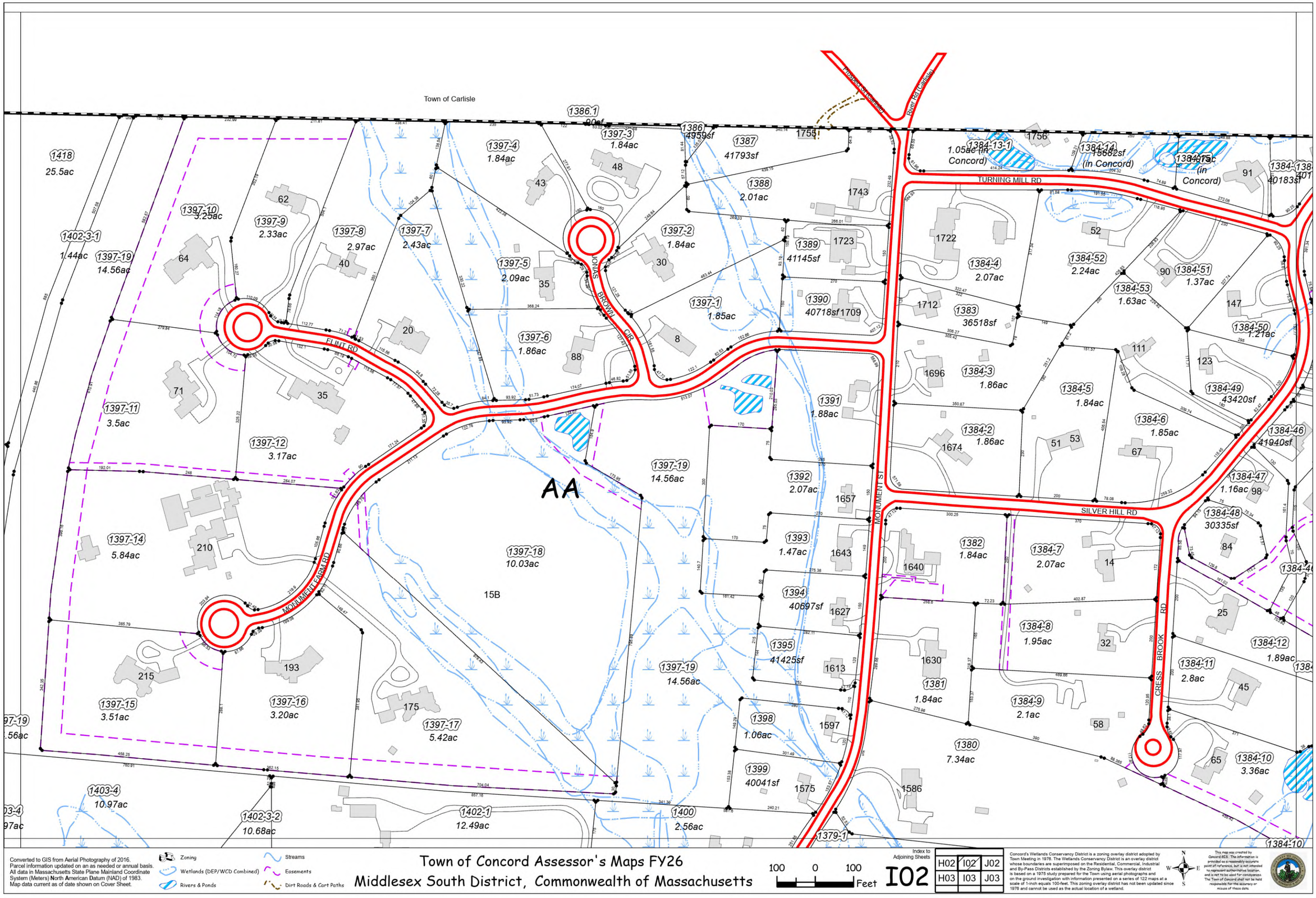

Converted to GIS from Aerial Photography of 2016.
Parcel information updated on an as needed or annual basis.
All data in Massachusetts State Plane Mainland Coordinate System (Meters) North American Datum (NAD) of 1983.
Map data current as of date shown on Cover Sheet.

Zoning
Wetlands (DEP/WCD Combined)
Rivers & Ponds
Streams
Easements
Dirt Roads & Cart Paths

Town of Concord Assessor's Maps FY26
Middlesex South District, Commonwealth of Massachusetts

100 0 100 Feet

Index to Adjoining Sheets

H02	I02	J02
H03	I03	J03

I02

Concord's Wetlands Conservancy District is a zoning overlay district adopted by Town Meeting in 1976. The Wetlands Conservancy District is an overlay district whose boundaries are superimposed on the Residential, Commercial, Industrial and By-Pass Districts established by the Zoning Bylaw. This overlay district is based on a 1975 study prepared for the Town using aerial photographs and on the ground investigation with information presented on a series of 122 maps at a scale of 1-inch equals 100-feet. This zoning overlay district has not been updated since 1976 and cannot be used as the actual location of a wetland.

N W E S

This map was created by Concord GIS. The information is provided as a reasonably accurate point of reference, but is not intended to represent authoritative location, and is not to be used for conveyance. The Town of Concord shall not be held responsible for the accuracy or misuse of these data.

1403-4
10.97ac
1402-3-2
10.68ac
1501
1402-1
11.69ac
1400
2.56ac
1549
1533
1400-1
1.9ac
1401
1.01ac
1521
1379-1
1379-1
3.4ac
1560
1379-2
3.98ac
1540
1384-10
1380
7.34ac
1380
1379
50.31ac
1402-2
2.32ae
1487
1379-6
4.86ac
1437-2
147X
1403-2
12.8ac
1477
1403-1
1.87ac
AA
1470
1379-7
16.01ac
1379-8-4
15.05ac
1404-1
10.67ac
1437-3
1405-1
1.84ac
1455
NORTH MAIN
1437-5
1404-2
9.6ac
1405-6
8.47ac
1403-3
3.04ac
1409
1379-8-1
5.83ac
1410-1
1379-8-3
FAIRFIELD
1373-4
1392
1378-1
1.84ac
1410-2
1379-8-2
2.11ac
1373-2
1373-1
1405-5
4.52ac
1405-4
2.78ac
1405-2
9.28ac
139A
MONUMENT ST
1378
8.19ac
1376-2
73.06ac
1406
2.86ac
1373-3
1405-3
2.42ac
MEADOW POND
1360
1406-2
1.87ac
1378-3
3.19ac
165
1408-1-4
5.39ac
1345
1352
1409-1-1
2.93ac
1408-1-3
3.33ac
1410-1

Converted to GIS from Aerial Photography of 2016.
Parcel information updated on an as needed or annual basis.
All data in Massachusetts State Plane Mainland Coordinate System (Meters) North American Datum (NAD) of 1983.
Map data current as of date shown on Cover Sheet.

Zoning
Wetlands (DEP/WCD Combined)
Rivers & Ponds
Streams
Easements
Dirt Roads & Cart Paths

Town of Concord Assessor's Maps FY26
Middlesex South District, Commonwealth of Massachusetts

100 0 100 Feet

Index to Adjoining Sheets

H02	I02	J02
H03	I03	J03
H04	I04	J04

I03

Concord's Wetlands Conservancy District is a zoning overlay district adopted by Town Meeting in 1976. The Wetlands Conservancy District is an overlay district whose boundaries are superimposed on the Residential, Commercial, Industrial and By-Pass Districts established by the Zoning Bylaw. This overlay district is based on a 1975 study prepared for the Town using aerial photographs and on the ground investigation with information presented on a series of 122 maps at a scale of 1-inch equals 100-feet. This zoning overlay district has not been updated since 1976 and cannot be used as the actual location of a wetland.

N W E S

This map was created by Concord GIS. The information is provided as a reasonably accurate point of reference, but is not intended to represent authoritative location, and is not to be used for conveyance. The Town of Concord shall not be held responsible for the accuracy or misuse of these data.

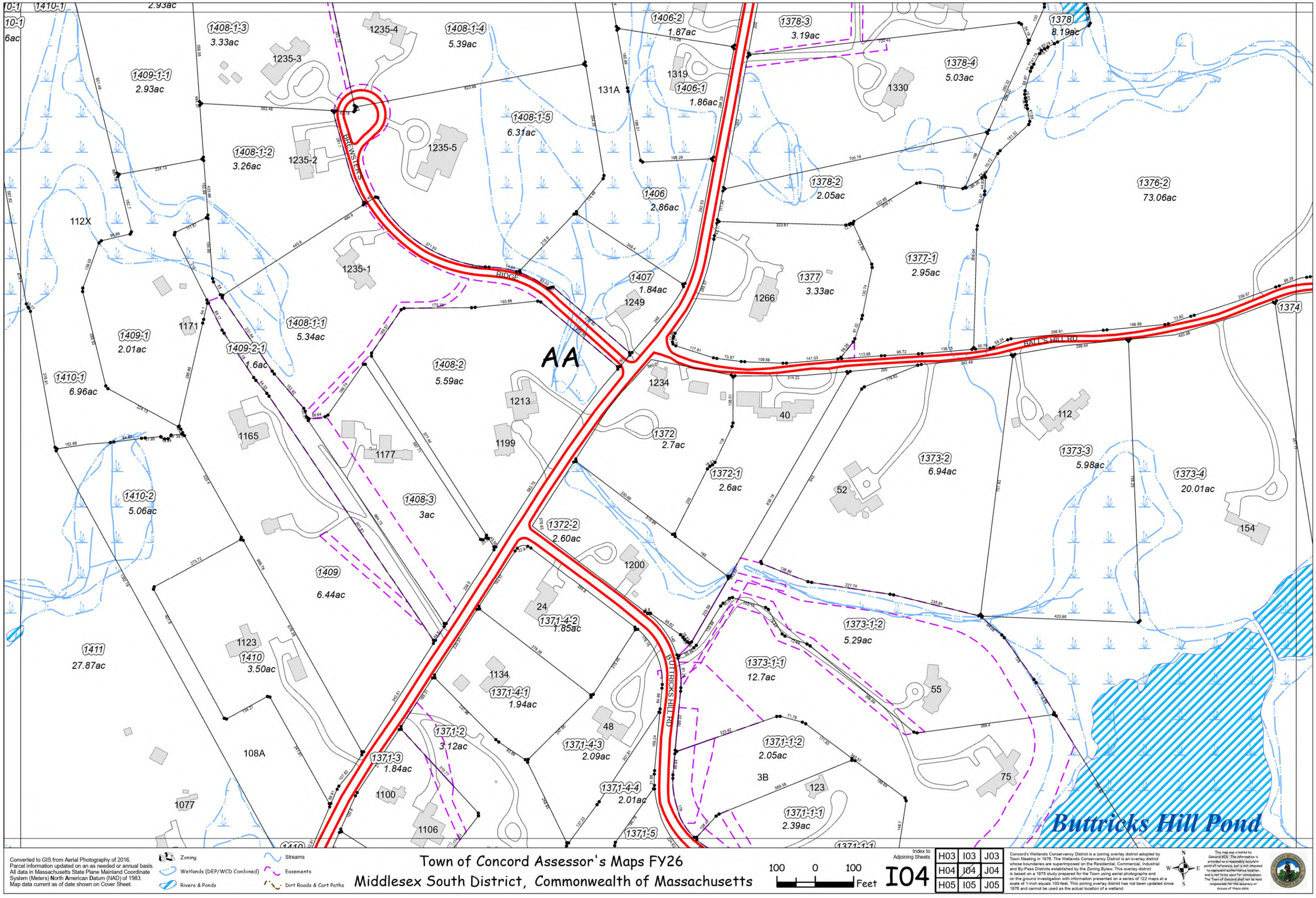

Converted to GIS from Aerial Photography of 2016.
Parcel information updated on an as needed or annual basis.
All data in Massachusetts State Plane Mainland Coordinate System (Meters) North American Datum (NAD) of 1983.
Map data current as of date shown on Cover Sheet.

Zoning
Wetlands (DEP/WCD Combined)
Rivers & Ponds
Streams
Easements
Dirt Roads & Cart Paths

Town of Concord Assessor's Maps FY26
Middlesex South District, Commonwealth of Massachusetts

100 0 100 Feet

Index to Adjoining Sheets

H03	I03	J03
H04	I04	J04
H05	I05	J05

I04

Concord's Wetlands Conservancy District is a zoning overlay district adopted by Town Meeting in 1976. The Wetlands Conservancy District is an overlay district whose boundaries are superimposed on the Residential, Commercial, Industrial and By-Pass Districts established by the Zoning Bylaw. This overlay district is based on a 1975 study prepared for the Town using aerial photographs and on the ground investigation with information presented on a series of 122 maps at a scale of 1-inch equals 100-feet. This zoning overlay district has not been updated since 1976 and cannot be used as the actual location of a wetland.

N W E S

This map was created by Concord GIS. The information is provided as a reasonably accurate point of reference, but is not intended to represent authoritative location, and is not to be used for conveyance. The Town of Concord shall not be held responsible for the accuracy or misuse of these data.

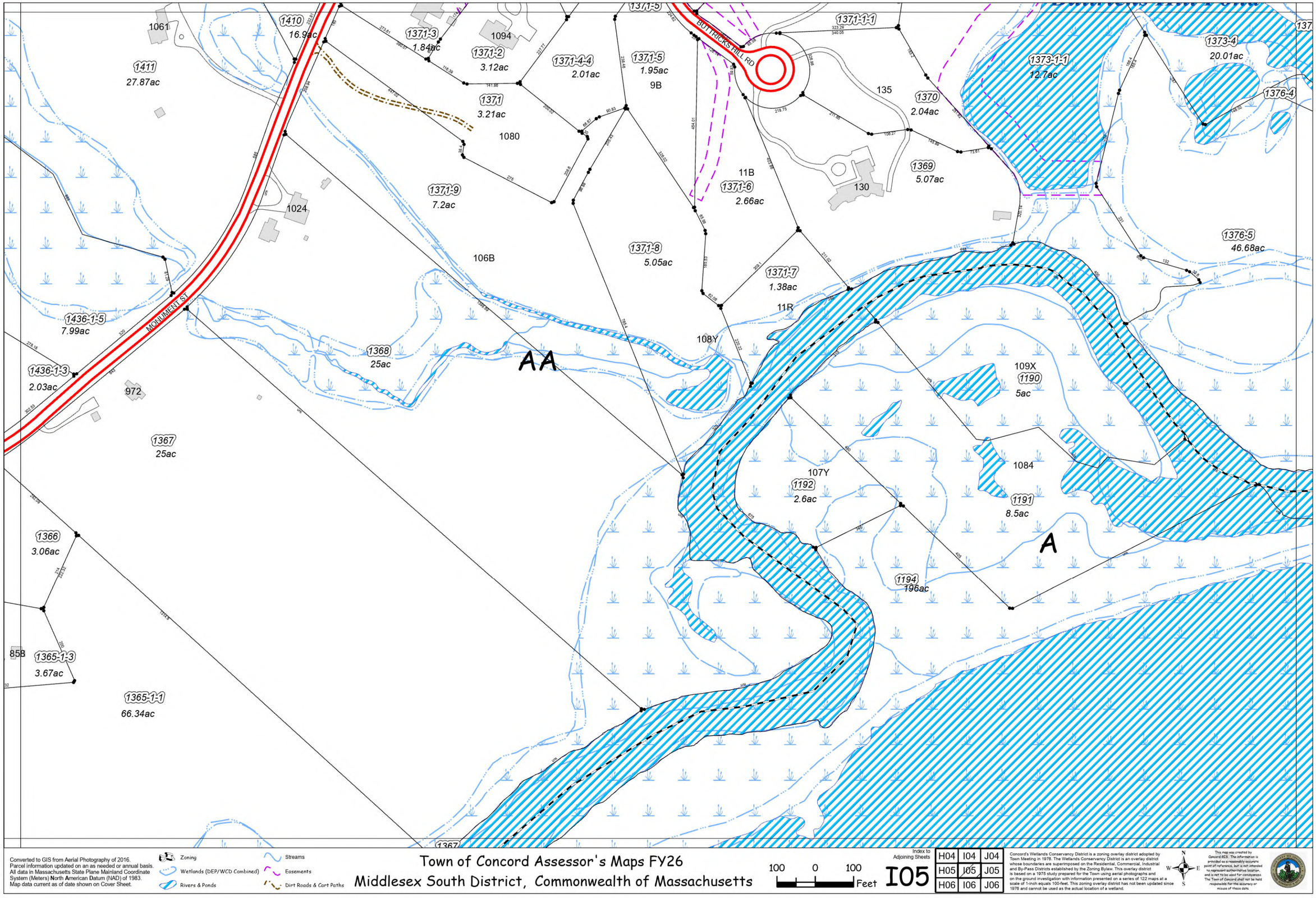

Converted to GIS from Aerial Photography of 2016.
Parcel information updated on an as needed or annual basis.
All data in Massachusetts State Plane Mainland Coordinate System (Meters) North American Datum (NAD) of 1983.
Map data current as of date shown on Cover Sheet.

Zoning
Wetlands (DEP/WCD Combined)
Rivers & Ponds
Streams
Easements
Dirt Roads & Cart Paths

Town of Concord Assessor's Maps FY26
Middlesex South District, Commonwealth of Massachusetts

100 0 100 Feet

Index to Adjoining Sheets

H04	I04	J04
H05	I05	J05
H06	I06	J06

I05

Concord's Wetlands Conservancy District is a zoning overlay district adopted by Town Meeting in 1976. The Wetlands Conservancy District is an overlay district whose boundaries are superimposed on the Residential, Commercial, Industrial and By-Pass Districts established by the Zoning Bylaw. This overlay district is based on a 1975 study prepared for the Town using aerial photographs and on the ground investigation with information presented on a series of 122 maps at a scale of 1-inch equals 100-feet. This zoning overlay district has not been updated since 1976 and cannot be used as the actual location of a wetland.

N W E S

This map was created by Concord GIS. The information is provided as a reasonably accurate point of reference, but is not intended to represent authoritative location, and is not to be used for conveyance. The Town of Concord shall not be held responsible for the accuracy or misuse of these data.

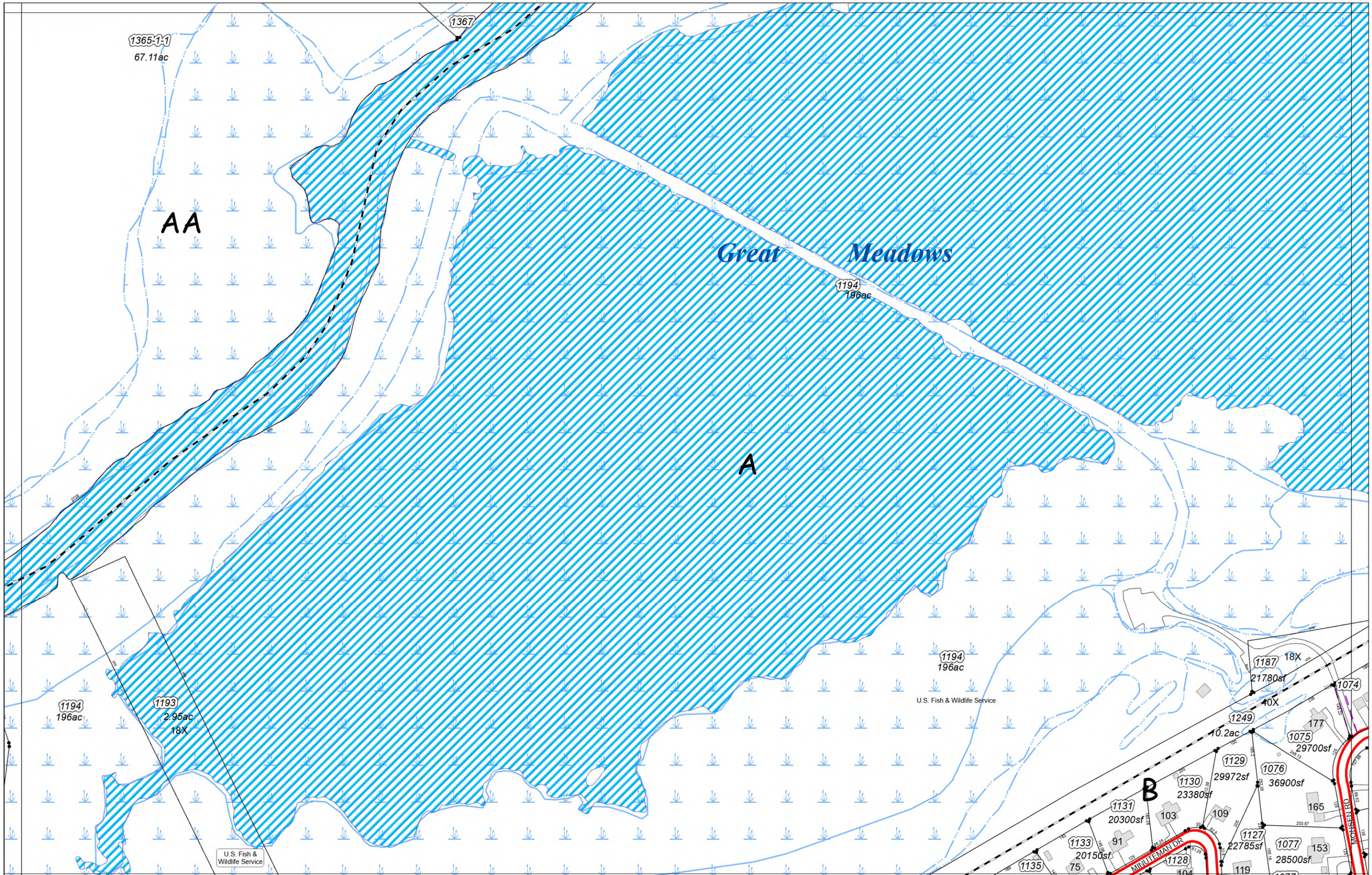

Converted to GIS from Aerial Photography of 2016.
Parcel information updated on an as needed or annual basis.
All data in Massachusetts State Plane Mainland Coordinate System (Meters) North American Datum (NAD) of 1983.
Map data current as of date shown on Cover Sheet.

Zoning
Wetlands (DEP/WCD Combined)
Rivers & Ponds
Streams
Easements
Dirt Roads & Cart Paths

Town of Concord Assessor's Maps FY26
Middlesex South District, Commonwealth of Massachusetts

100 0 100 Feet

Index to Adjoining Sheets

H05	I05	J05
H06	I06	J06
H07	I07	J07

I06

Concord's Wetlands Conservancy District is a zoning overlay district adopted by Town Meeting in 1976. The Wetlands Conservancy District is an overlay district whose boundaries are superimposed on the Residential, Commercial, Industrial and By-Pass Districts established by the Zoning Bylaw. This overlay district is based on a 1975 study prepared for the Town using aerial photographs and on the ground investigation with information presented on a series of 122 maps at a scale of 1-inch equals 100-feet. This zoning overlay district has not been updated since 1976 and cannot be used as the actual location of a wetland.

This map was created by Concord GIS. The information is provided as a reasonably accurate point of reference, but is not intended to represent authoritative location, and is not to be used for conveyance. The Town of Concord shall not be held responsible for the accuracy or misuse of these data.

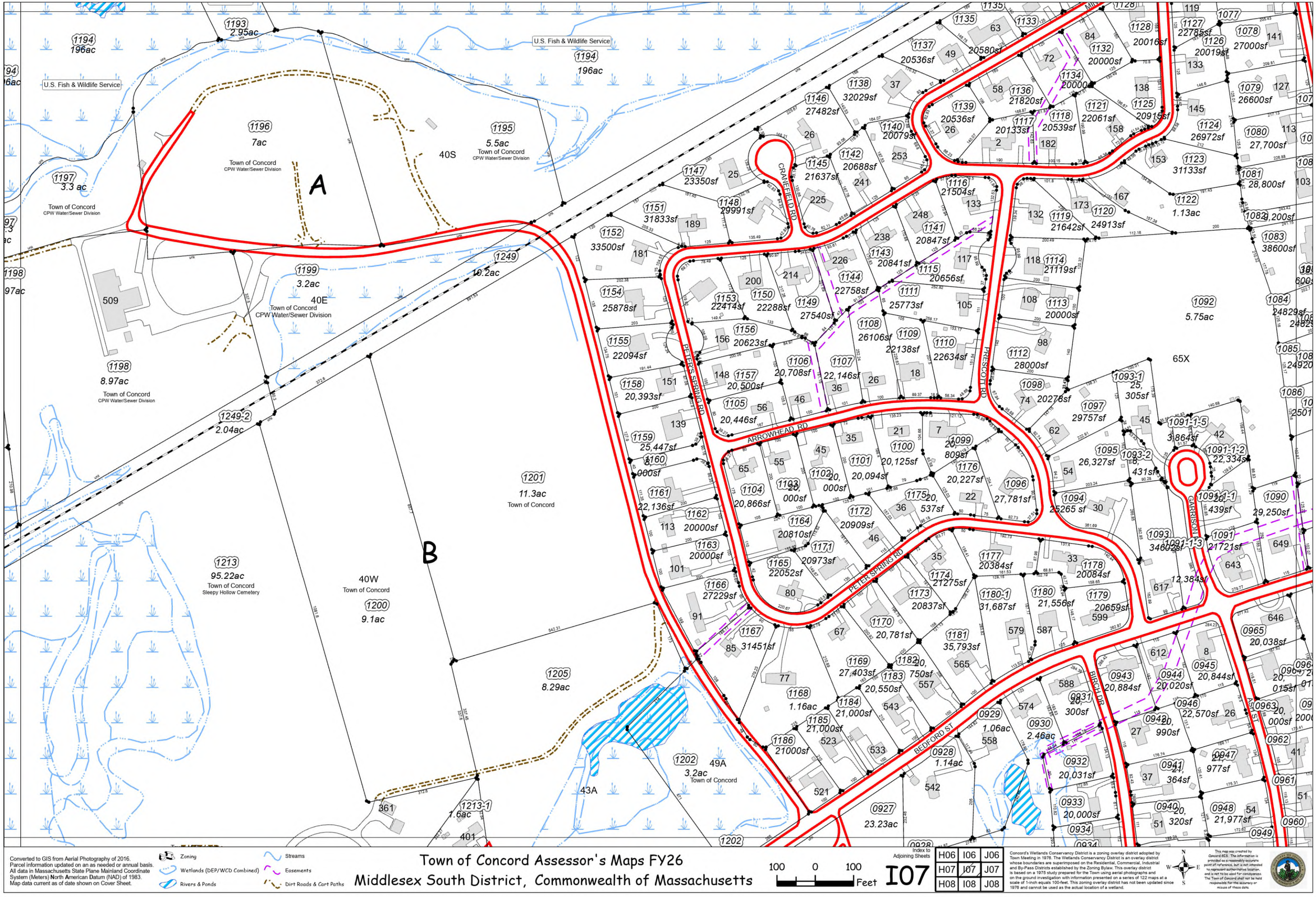

Converted to GIS from Aerial Photography of 2016. Parcel information updated on an as needed or annual basis. All data in Massachusetts State Plane Mainland Coordinate System (Meters) North American Datum (NAD) of 1983. Map data current as of date shown on Cover Sheet.

Town of Concord Assessor's Maps FY26
Middlesex South District, Commonwealth of Massachusetts

Concord's Wetlands Conservancy District is a zoning overlay district adopted by Town Meeting in 1976. The Wetlands Conservancy District is an overlay district whose boundaries are superimposed on the Residential, Commercial, Industrial and By-Pass Districts established by the Zoning Bylaw. This overlay district is based on a 1975 study prepared for the Town using aerial photographs and on the ground investigation with information presented on a series of 122 maps at a scale of 1-inch equals 100-feet. This zoning overlay district has not been updated since 1976 and cannot be used as the actual location of a wetland.

This map was created by Concord GIS. The information is provided as a reasonably accurate point of reference, but is not intended to represent authoritative location, and is not to be used for conveyance. The Town of Concord shall not be held responsible for the accuracy or misuse of these data.

Converted to GIS from Aerial Photography of 2016.
Parcel information updated on an as needed or annual basis.
All data in Massachusetts State Plane Mainland Coordinate System (Meters) North American Datum (NAD) of 1983.
Map data current as of date shown on Cover Sheet.

Zoning
Wetlands (DEP/WCD Combined)
Rivers & Ponds
Streams
Easements
Dirt Roads & Cart Paths

Town of Concord Assessor's Maps FY26
Middlesex South District, Commonwealth of Massachusetts

100 0 100 Feet

Index to Adjoining Sheets

I08

H07	I07	J07
H08	I08	J08
H09	I09	J09

Concord's Wetlands Conservancy District is a zoning overlay district adopted by Town Meeting in 1976. The Wetlands Conservancy District is an overlay district whose boundaries are superimposed on the Residential, Commercial, Industrial and By-Pass Districts established by the Zoning Bylaw. This overlay district is based on a 1975 study prepared for the Town using aerial photographs and on the ground investigation with information presented on a series of 122 maps at a scale of 1-inch equals 100-feet. This zoning overlay district has not been updated since 1976 and cannot be used as the actual location of a wetland.

This map was created by Concord GIS. The information is provided as a reasonably accurate point of reference, but is not intended to represent authoritative location, and is not to be used for conveyance. The Town of Concord shall not be held responsible for the accuracy or misuse of these data.

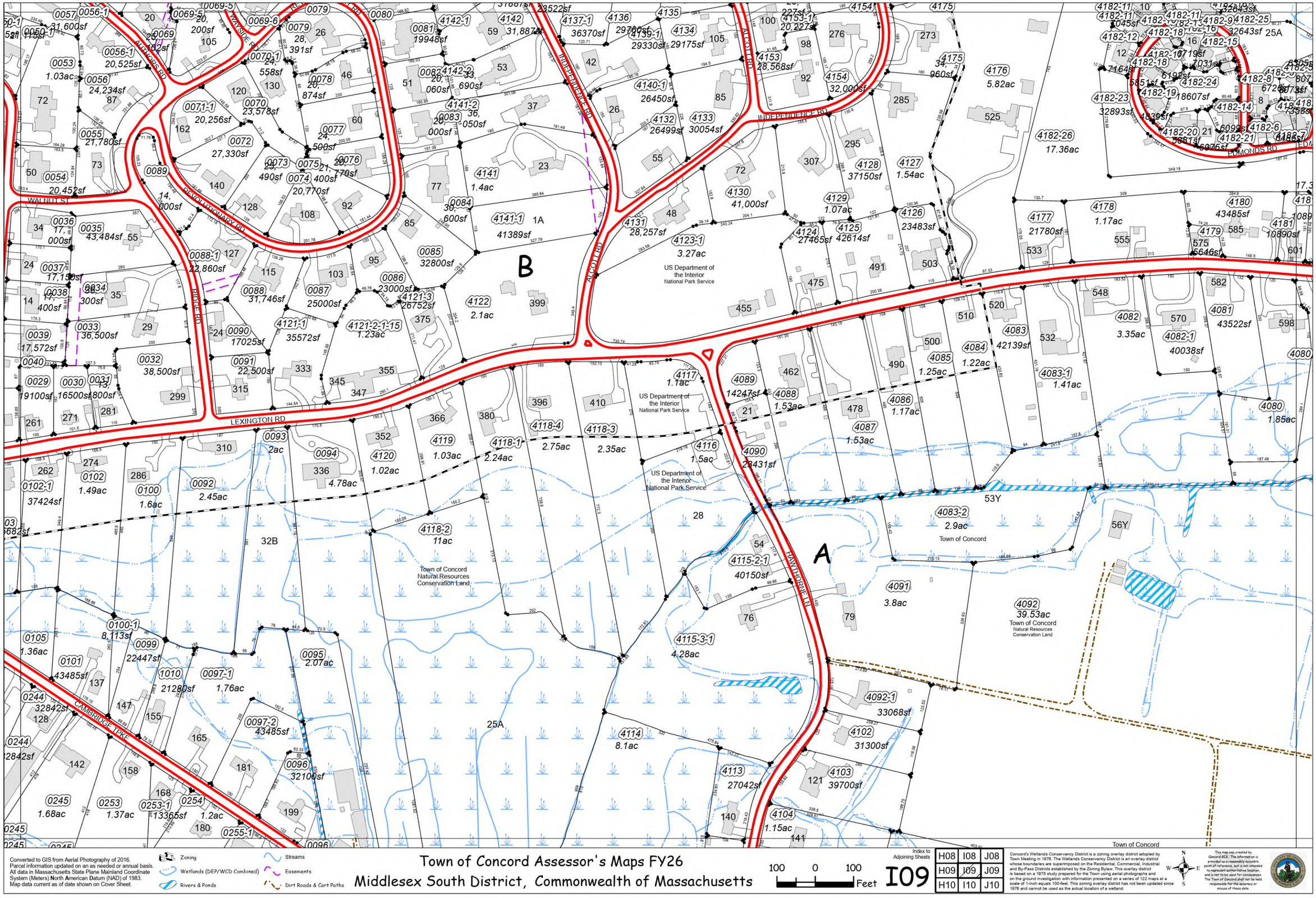

Converted to GIS from Aerial Photography of 2016.
Parcel information updated on an as needed or annual basis.
All data in Massachusetts State Plane Mainland Coordinate System (Meters) North American Datum (NAD) of 1983.
Map data current as of date shown on Cover Sheet.

Zoning
Wetlands (DEP/WCD Combined)
Rivers & Ponds
Streams
Easements
Dirt Roads & Cart Paths

Town of Concord Assessor's Maps FY26
Middlesex South District, Commonwealth of Massachusetts

100 0 100 Feet

Index to Adjoining Sheets

H08	I08	J08
H09	I09	J09
H10	I10	J10

I09

Concord's Wetlands Conservancy District is a zoning overlay district adopted by Town Meeting in 1976. The Wetlands Conservancy District is an overlay district whose boundaries are superimposed on the Residential, Commercial, Industrial and By-Pass Districts established by the Zoning Bylaw. This overlay district is based on a 1975 study prepared for the Town using aerial photographs and on the ground investigation with information presented on a series of 122 maps at a scale of 1-inch equals 100-feet. This zoning overlay district has not been updated since 1976 and cannot be used as the actual location of a wetland.

N W E S

This map was created by Concord GIS. The information is provided as a reasonably accurate point of reference, but is not intended to represent authoritative location, and is not to be used for conveyance. The Town of Concord shall not be held responsible for the accuracy or misuse of these data.

Town of Concord

0245 1.68ac
0253 1.37ac
0254 1.2ac
0255-1 41742sf
0096
215
0095 2.07ac
0094 4.78ac
0118-2 11ac
0255-2 1.25ac
194
25X
0252 5.95ac
Town of Concord Natural Resources Conservation Land
0251 3.96ac
0256-3 16.22ac
Town of Concord Natural Resources Conservation Land
20Y
0257 3ac
Town of Concord Natural Resources Conservation Land
0258 3.78ac
0271 78ac
Town of Concord Natural Resources Town Forest
0259-1A 8.7ac
0259-1B 3.35ac
0259-2 1.39ac
0259-19 1.01ac
0259-18 1.02ac
0259-17 1ac
0259-16 40200sf
0259-15 40200sf
0259-14 40200sf
0259-20 1.73ac
0259-21 1.07ac
0259-22 1.02ac
0259-23 1.07ac
0259-24 40412sf
0259 1.18ac
0259-4 41494sf
0260 40,127sf
0260-1 41,563sf
0260-6 1.07ac
0260-7 42450sf
0260-8 1.34ac
0260-9 1.15ac
0260-10 1.32ac
0260-11 1.06ac
0260-13 40200sf
0260-12 40200sf
0261 1.45ac
0262 1.1ac
0263 40574sf
0264 40436sf
0265 42178sf
0266 1.06ac
0267 1.6ac
0268 1.2ac
0268-3 1.53ac
0269-2 9.12ac
0270-1 24.9ac
Town of Concord Natural Resources Conservation Land
4114 8.1ac
4112 10900sf
4111 13500sf
4110 14700sf
4109 15925sf
4108 34700sf
4104 1.15ac
4105 1.14ac
4106 1.18ac
4107 1.04ac
4101-3 7.22ac
4101-4 2.13ac
4101-2 40910sf
4101-1 43485sf
4100 1.86ac
4099 1.24ac
4098 1.03ac
4093-1 1.5ac
4093-2 15.68ac
4092 39.53ac
4097 1.04ac
4064 1.17ac
4061-2 40708sf
4063 8.26ac
CAMBRIDGE TPKE
HAWTHORNE LN
MILDRED CIR
SARAH WAY
SANDY POND RD
155 171 191 189 212 141 367 385 383 405 417 423 439 455 420 430 444 454 39 59 180 140 163 151 125 107 97 64 69 88 15 43 62 53 44 98 20 30 14 189 21 42 82 50 505
Fairyland Pond

Converted to GIS from Aerial Photography of 2016.
Parcel information updated on an as needed or annual basis.
All data in Massachusetts State Plane Mainland Coordinate System (Meters) North American Datum (NAD) of 1983.
Map data current as of date shown on Cover Sheet.

Zoning
Wetlands (DEP/WCD Combined)
Rivers & Ponds
Streams
Easements
Dirt Roads & Cart Paths

Town of Concord Assessor's Maps FY26
Middlesex South District, Commonwealth of Massachusetts

100 0 100 Feet

Index to Adjoining Sheets

H09	I09	J09
H10	I10	J10
H11	I11	J11

I10

Concord's Wetlands Conservancy District is a zoning overlay district adopted by Town Meeting in 1975. The Wetlands Conservancy District is an overlay district whose boundaries are superimposed on the Residential, Commercial, Industrial and By-Pass Districts established by the Zoning Bylaw. This overlay district is based on a 1975 study prepared for the Town using aerial photographs and on the ground investigation with information presented on a series of 122 maps at a scale of 1-inch equals 100-feet. This zoning overlay district has not been updated since 1976 and cannot be used as the actual location of a wetland.

This map was created by Concord GIS. The information is provided as a reasonably accurate point of reference, but is not intended to represent authoritative location, and is not to be used for conveyance. The Town of Concord shall not be held responsible for the accuracy or misuse of these data.

Pond

35Y

0271
78ac
Town of Concord
Natural Resources
Town Forest

0270-1
24.9ac
Town of Concord
Natural Resources
Conservation Land

A

0269-2
9.12ac
Town of Concord
Natural Resources
Conservation Land

0260-10
1.32ac

0283-3
1.53ac

SANDY POND RD

4063
8.26ac

0268-2
2.22ac

Town of Concord
Natural Resources
Conservation Land

124

4062-1
6.89ac
Town of Concord
Natural Resources
Conservation Land

0268-1
1.30ac

144

Commonwealth of Massachusetts
MassHighway Department
ROW

CONCORD TPKE

DRAKE PARK RD

641
0272-1
18.6ac

LB4

15

27

4048
1.49ac

4049
1.84ac

BP

0272-2
9.29ac
Town of Concord
Natural Resources
Conservation Land

4044-4
42178sf

4041
26.40ac
Town of Concord

Little
Goose
Pond

52

4044-5
40436sf

68

CONCORD TPKE/Route 2 & 2A

4039
35.41ac
Town of Concord
Compost & Recycling
(Former Landfill Site)

75A

A

82

0207
40871sf

AUTUMN LN

4044-8
40700sf

30X

4044-7
19300sf

4044-6
1.94ac

100

9A

Town of Lincoln

WALDEN ST

4032
136.5ac

4037
19.94ac

Goose Pond

4038

4042-2
1.27ac

4043-1

29400sf
(in Concord)

Converted to GIS from Aerial Photography of 2016.
Parcel information updated on an as needed or annual basis.
All data in Massachusetts State Plane Mainland Coordinate System (Meters) North American Datum (NAD) of 1983.
Map data current as of date shown on Cover Sheet.

Zoning
Wetlands (DEP/WCD Combined)
Rivers & Ponds
Streams
Easements
Dirt Roads & Cart Paths

Town of Concord Assessor's Maps FY26
Middlesex South District, Commonwealth of Massachusetts

100 0 100 Feet

Index to Adjoining Sheets

I11

H10	I10	J10
H11	I11	J11
H12	I12	

Concord's Wetlands Conservancy District is a zoning overlay district adopted by Town Meeting in 1976. The Wetlands Conservancy District is an overlay district whose boundaries are superimposed on the Residential, Commercial, Industrial and By-Pass Districts established by the Zoning Bylaw. This overlay district is based on a 1975 study prepared for the Town using aerial photographs and on the ground investigation with information presented on a series of 122 maps at a scale of 1-inch equals 100-feet. This zoning overlay district has not been updated since 1976 and cannot be used as the actual location of a wetland.

N W E S

This map was created by Concord GIS. The information is provided as a reasonably accurate point of reference, but is not intended to represent authoritative location, and is not to be used for conveyance. The Town of Concord shall not be held responsible for the accuracy or misuse of these data.

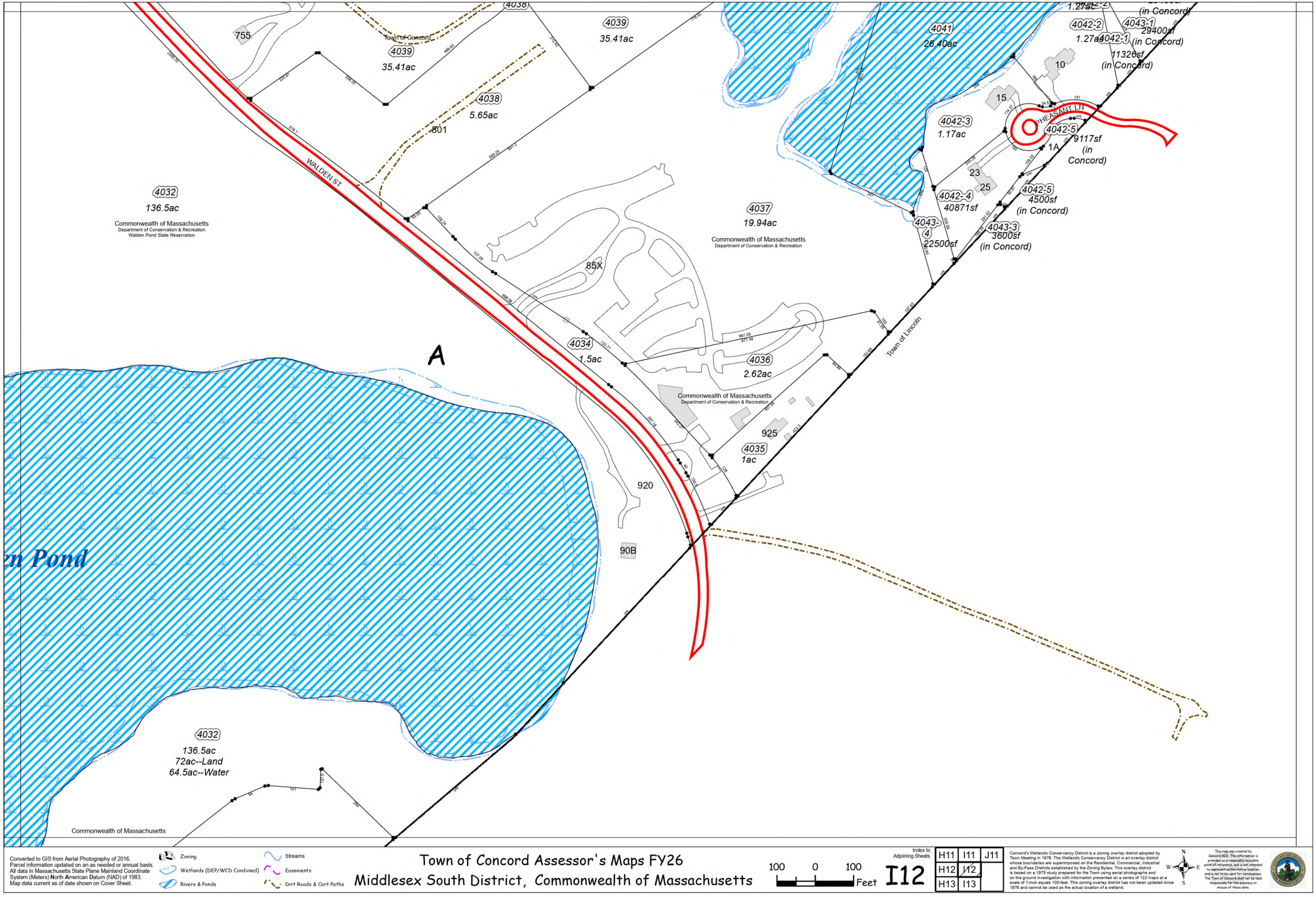

Converted to GIS from Aerial Photography of 2016.
Parcel information updated on an as needed or annual basis.
All data in Massachusetts State Plane Mainland Coordinate System (Meters) North American Datum (NAD) of 1983.
Map data current as of date shown on Cover Sheet.

Zoning
Wetlands (DEP/WCD Combined)
Rivers & Ponds
Streams
Easements
Dirt Roads & Cart Paths

Town of Concord Assessor's Maps FY26
Middlesex South District, Commonwealth of Massachusetts

100 0 100 Feet

Index to Adjoining Sheets

I12

H11	I11	J11
H12	J12	
H13	I13	

Concord's Wetlands Conservancy District is a zoning overlay district adopted by Town Meeting in 1976. The Wetlands Conservancy District is an overlay district whose boundaries are superimposed on the Residential, Commercial, Industrial and By-Pass Districts established by the Zoning Bylaw. This overlay district is based on a 1975 study prepared for the Town using aerial photographs and on the ground investigation with information presented on a series of 122 maps at a scale of 1-inch equals 100-feet. This zoning overlay district has not been updated since 1976 and cannot be used as the actual location of a wetland.

N W E S

This map was created by Concord GIS. The information is provided as a reasonably accurate point of reference, but is not intended to represent authoritative location, and is not to be used for conveyance. The Town of Concord shall not be held responsible for the accuracy or misuse of these data.

Commonwealth of Massachusetts

4032
136.5ac
72ac--Land
64.5ac--Water

4033
18ac

A

93Y

Town of Lincoln

Converted to GIS from Aerial Photography of 2016.
Parcel information updated on an as needed or annual basis.
All data in Massachusetts State Plane Mainland Coordinate System (Meters) North American Datum (NAD) of 1983.
Map data current as of date shown on Cover Sheet.

Zoning
Wetlands (DEP/WCD Combined)
Rivers & Ponds
Streams
Easements
Dirt Roads & Cart Paths

Town of Concord Assessor's Maps FY26
Middlesex South District, Commonwealth of Massachusetts

100 0 100 Feet

Index to Adjoining Sheets

I13

	H12	I12
	H13	I13
	H14	

Concord's Wetlands Conservancy District is a zoning overlay district adopted by Town Meeting in 1976. The Wetlands Conservancy District is an overlay district whose boundaries are superimposed on the Residential, Commercial, Industrial and By-Pass Districts established by the Zoning Bylaw. This overlay district is based on a 1975 study prepared for the Town using aerial photographs and on the ground investigation with information presented on a series of 122 maps at a scale of 1-inch equals 100-feet. This zoning overlay district has not been updated since 1976 and cannot be used as the actual location of a wetland.

N W E S

This map was created by Concord GIS. The information is provided as a reasonably accurate point of reference, but is not intended to represent authoritative location, and is not to be used for conveyance. The Town of Concord shall not be held responsible for the accuracy or misuse of these data.

Town of Carlisle

Town of Bedford

185
1384-17
32698sf
1384-16
40183sf
1384-18
4.07ac
1384-42
1.05ac
1384-41
36250sf
212
178
1384-43
1.05ac
242
1384-19
1.72ac
140
1384-40
1.31ac
22A
25A
1384-22
2.14ac
329
1384-23
2.28ac
1384-24
2.48ac
351
1384-25
4.18ac
1385
3.08ac
35X
1384-28
13.37ac
US Department of the Interior
National Park Service
SILVER HILL RD
1384-44
35450sf
132
1384-39
41750sf
272
1384-46
41940sf
126
1384-45
1.05ac
280
1384-36
1.24ac
304
316
1384-35
1.36ac
1384-20
1.09ac
313
319
1384-21
1.32ac
343
359
3.36ac
3.36ac
342
1384-34
1.49ac
AA
401
1384-27
7.58ac
39X
1384-37
5.63ac
1384-33
1.45ac
40B
1384-32
1.57ac
1384-29
2.86ac
413
1384-28
13.37ac
US Department of the Interior
National Park Service
1379-4
12.23ac
1514
419
1384-31
1.86ac
427
1384-12
1.89ac
1384-11
2.8ac
1379-5
18.24ac
1384-30
2.78ac
1379-3
8.01ac
1384-10
3.36ac
1379-4

Converted to GIS from Aerial Photography of 2016.
Parcel information updated on an as needed or annual basis.
All data in Massachusetts State Plane Mainland Coordinate System (Meters) North American Datum (NAD) of 1983.
Map data current as of date shown on Cover Sheet.

Zoning
Wetlands (DEP/WCD Combined)
Rivers & Ponds
Streams
Easements
Dirt Roads & Cart Paths

Town of Concord Assessor's Maps FY26
Middlesex South District, Commonwealth of Massachusetts

100 0 100 Feet

Index to Adjoining Sheets

I02	J02	
I03	J03	

J02

Concord's Wetlands Conservancy District is a zoning overlay district adopted by Town Meeting in 1976. The Wetlands Conservancy District is an overlay district whose boundaries are superimposed on the Residential, Commercial, Industrial and By-Pass Districts established by the Zoning Bylaw. This overlay district is based on a 1975 study prepared for the Town using aerial photographs and on the ground investigation with information presented on a series of 122 maps at a scale of 1-inch equals 100-feet. This zoning overlay district has not been updated since 1976 and cannot be used as the actual location of a wetland.

N W E S

This map was created by Concord GIS. The information is provided as a reasonably accurate point of reference, but is not intended to represent authoritative location, and is not to be used for conveyance. The Town of Concord shall not be held responsible for the accuracy or misuse of these data.

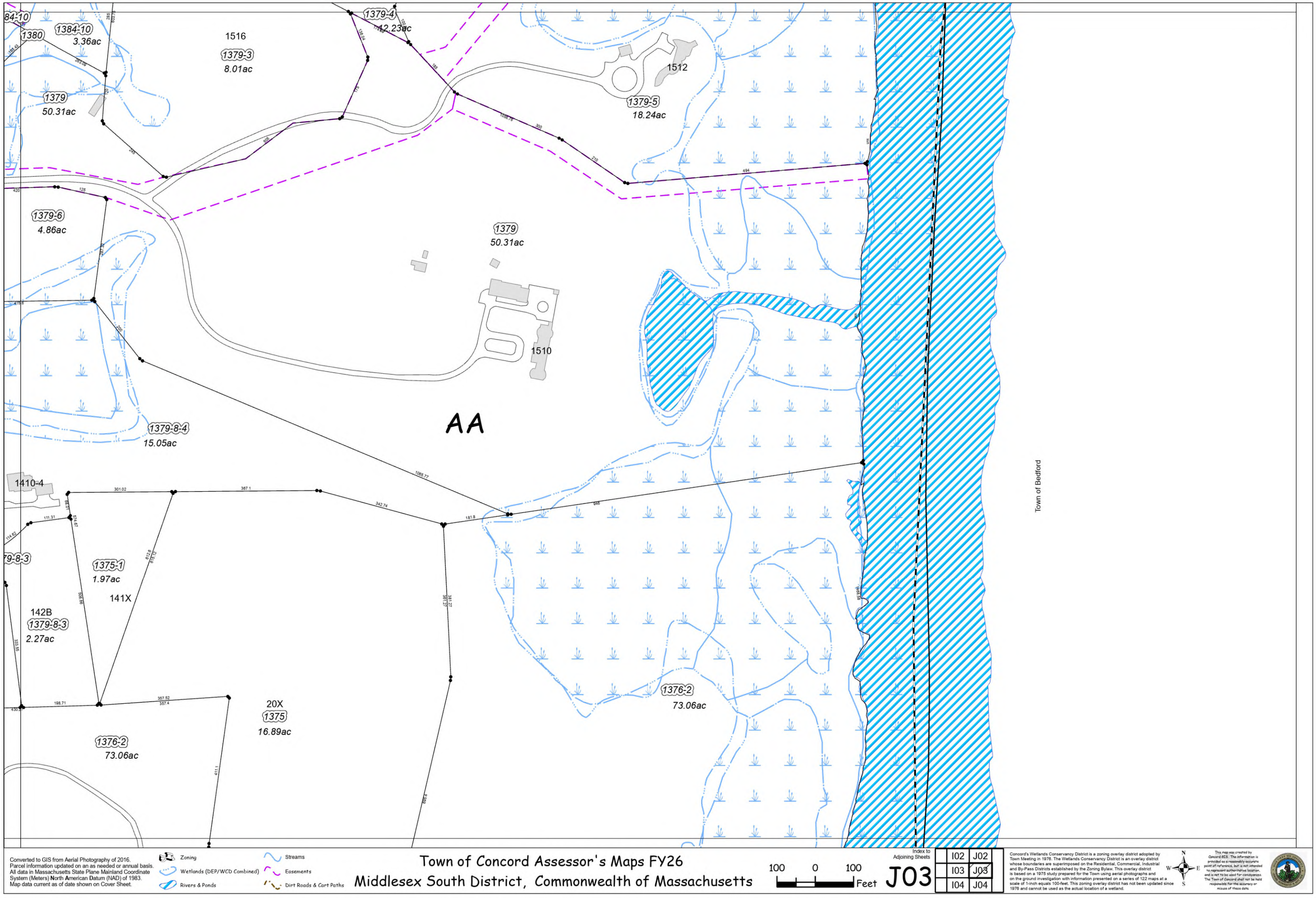

Converted to GIS from Aerial Photography of 2016. Parcel information updated on an as needed or annual basis. All data in Massachusetts State Plane Mainland Coordinate System (Meters) North American Datum (NAD) of 1983. Map data current as of date shown on Cover Sheet.

Zoning
Wetlands (DEP/WCD Combined)
Rivers & Ponds
Streams
Easements
Dirt Roads & Cart Paths

Town of Concord Assessor's Maps FY26
Middlesex South District, Commonwealth of Massachusetts

100 0 100 Feet

Index to Adjoining Sheets

I02	J02
I03	J03
I04	J04

J03

Concord's Wetlands Conservancy District is a zoning overlay district adopted by Town Meeting in 1976. The Wetlands Conservancy District is an overlay district whose boundaries are superimposed on the Residential, Commercial, Industrial and By-Pass Districts established by the Zoning Bylaw. This overlay district is based on a 1975 study prepared for the Town using aerial photographs and on the ground investigation with information presented on a series of 122 maps at a scale of 1-inch equals 100-feet. This zoning overlay district has not been updated since 1976 and cannot be used as the actual location of a wetland.

N W E S

This map was created by Concord GIS. The information is provided as a reasonably accurate point of reference, but is not intended to represent authoritative location, and is not to be used for conveyance. The Town of Concord shall not be held responsible for the accuracy or misuse of these data.

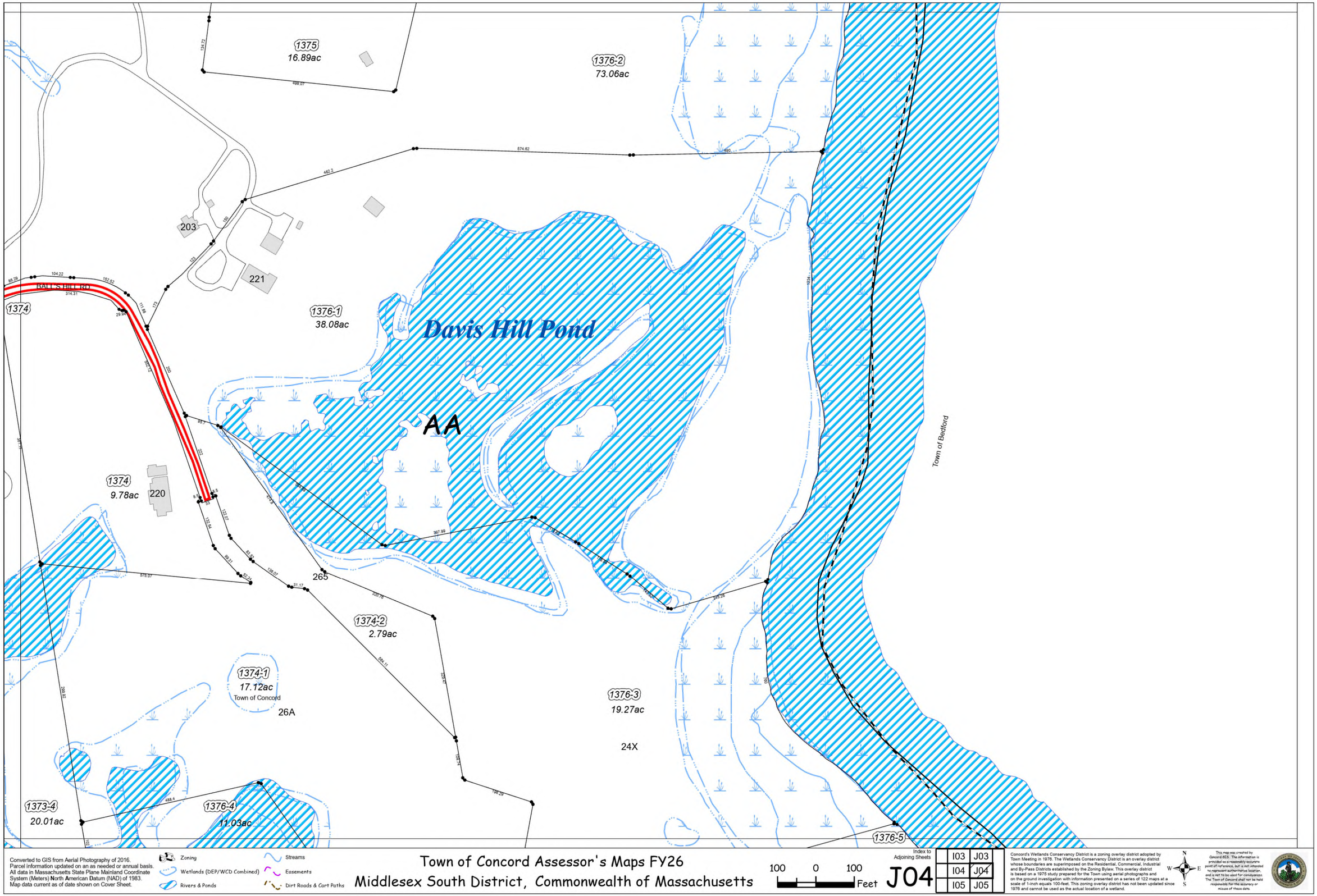

Converted to GIS from Aerial Photography of 2016.
Parcel information updated on an as needed or annual basis.
All data in Massachusetts State Plane Mainland Coordinate System (Meters) North American Datum (NAD) of 1983.
Map data current as of date shown on Cover Sheet.

Zoning
Wetlands (DEP/WCD Combined)
Rivers & Ponds
Streams
Easements
Dirt Roads & Cart Paths

Town of Concord Assessor's Maps FY26
Middlesex South District, Commonwealth of Massachusetts

100 0 100 Feet

Index to Adjoining Sheets

I03	J03
I04	J04
I05	J05

J04

Concord's Wetlands Conservancy District is a zoning overlay district adopted by Town Meeting in 1976. The Wetlands Conservancy District is an overlay district whose boundaries are superimposed on the Residential, Commercial, Industrial and By-Pass Districts established by the Zoning Bylaw. This overlay district is based on a 1975 study prepared for the Town using aerial photographs and on the ground investigation with information presented on a series of 122 maps at a scale of 1-inch equals 100-feet. This zoning overlay district has not been updated since 1976 and cannot be used as the actual location of a wetland.

N W E S

This map was created by Concord GIS. The information is provided as a reasonably accurate point of reference, but is not intended to represent authoritative location, and is not to be used for conveyance. The Town of Concord shall not be held responsible for the accuracy or misuse of these data

1373-4
20.01ac
376-4
1374-1
17.12ac
1376-3
19.27ac
1376-5
1376-4
11.03ac
26X
AA
1376-5
46.68ac
28X
A
1194
196ac
US Department of the Interior
Fish & Wildlife Service
19X
1189
6ac
170X
Town of Bedford

Converted to GIS from Aerial Photography of 2016.
Parcel information updated on an as needed or annual basis.
All data in Massachusetts State Plane Mainland Coordinate System (Meters) North American Datum (NAD) of 1983.
Map data current as of date shown on Cover Sheet.

Zoning
Wetlands (DEP/WCD Combined)
Rivers & Ponds
Streams
Easements
Dirt Roads & Cart Paths

Town of Concord Assessor's Maps FY26
Middlesex South District, Commonwealth of Massachusetts

100 0 100 Feet

Index to Adjoining Sheets

I04	J04	
I05	J05	
I06	J06	K06

J05

Concord's Wetlands Conservancy District is a zoning overlay district adopted by Town Meeting in 1976. The Wetlands Conservancy District is an overlay district whose boundaries are superimposed on the Residential, Commercial, Industrial and By-Pass Districts established by the Zoning Bylaw. This overlay district is based on a 1975 study prepared for the Town using aerial photographs and on the ground investigation with information presented on a series of 122 maps at a scale of 1-inch equals 100-feet. This zoning overlay district has not been updated since 1978 and cannot be used as the actual location of a wetland.

N W E S

This map was created by Concord GCS. The information is provided as a reasonably accurate point of reference, but is not intended to represent authoritative location, and is not to be used for conveyance. The Town of Concord shall not be held responsible for the accuracy or misuse of these data.

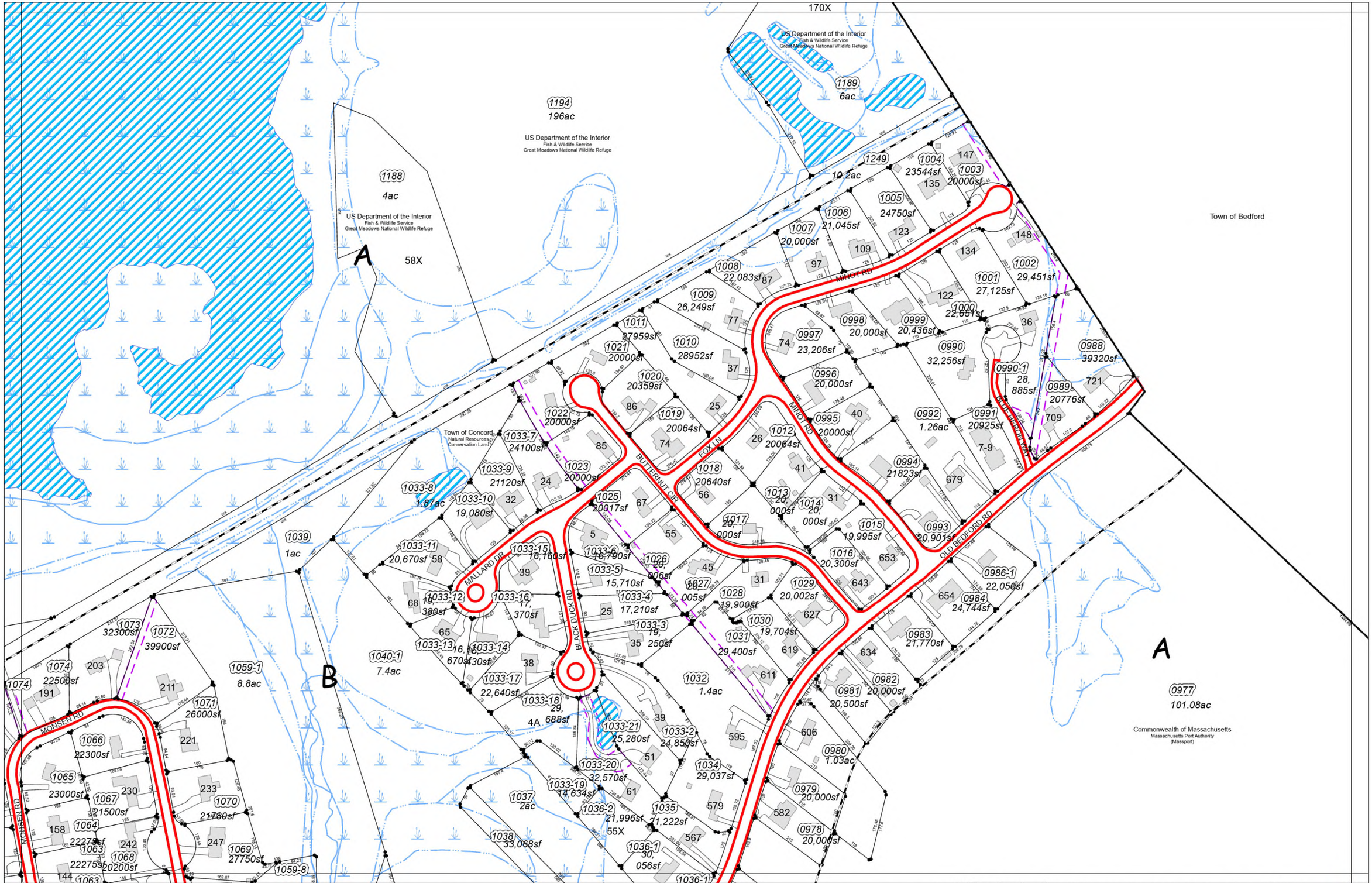

Converted to GIS from Aerial Photography of 2016.
Parcel information updated on an as needed or annual basis.
All data in Massachusetts State Plane Mainland Coordinate System (Meters) North American Datum (NAD) of 1983.
Map data current as of date shown on Cover Sheet.

Zoning
Wetlands (DEP/WCD Combined)
Rivers & Ponds
Streams
Easements
Dirt Roads & Cart Paths

Town of Concord Assessor's Maps FY26
Middlesex South District, Commonwealth of Massachusetts

100 0 100 Feet

Index to Adjoining Sheets

I05	J05	
I06	J06	K06
I07	J07	K07

J06

Concord's Wetlands Conservancy District is a zoning overlay district adopted by Town Meeting in 1976. The Wetlands Conservancy District is an overlay district whose boundaries are superimposed on the Residential, Commercial, Industrial and By-Pass Districts established by the Zoning Bylaw. This overlay district is based on a 1975 study prepared for the Town using aerial photographs and on the ground investigation with information presented on a series of 122 maps at a scale of 1-inch equals 100-feet. This zoning overlay district has not been updated since 1976 and cannot be used as the actual location of a wetland.

This map was created by Concord GIS. The information is provided as a reasonably accurate point of reference, but is not intended to represent authoritative location, and is not to be used for conveyance. The Town of Concord shall not be held responsible for the accuracy or misuse of these data.

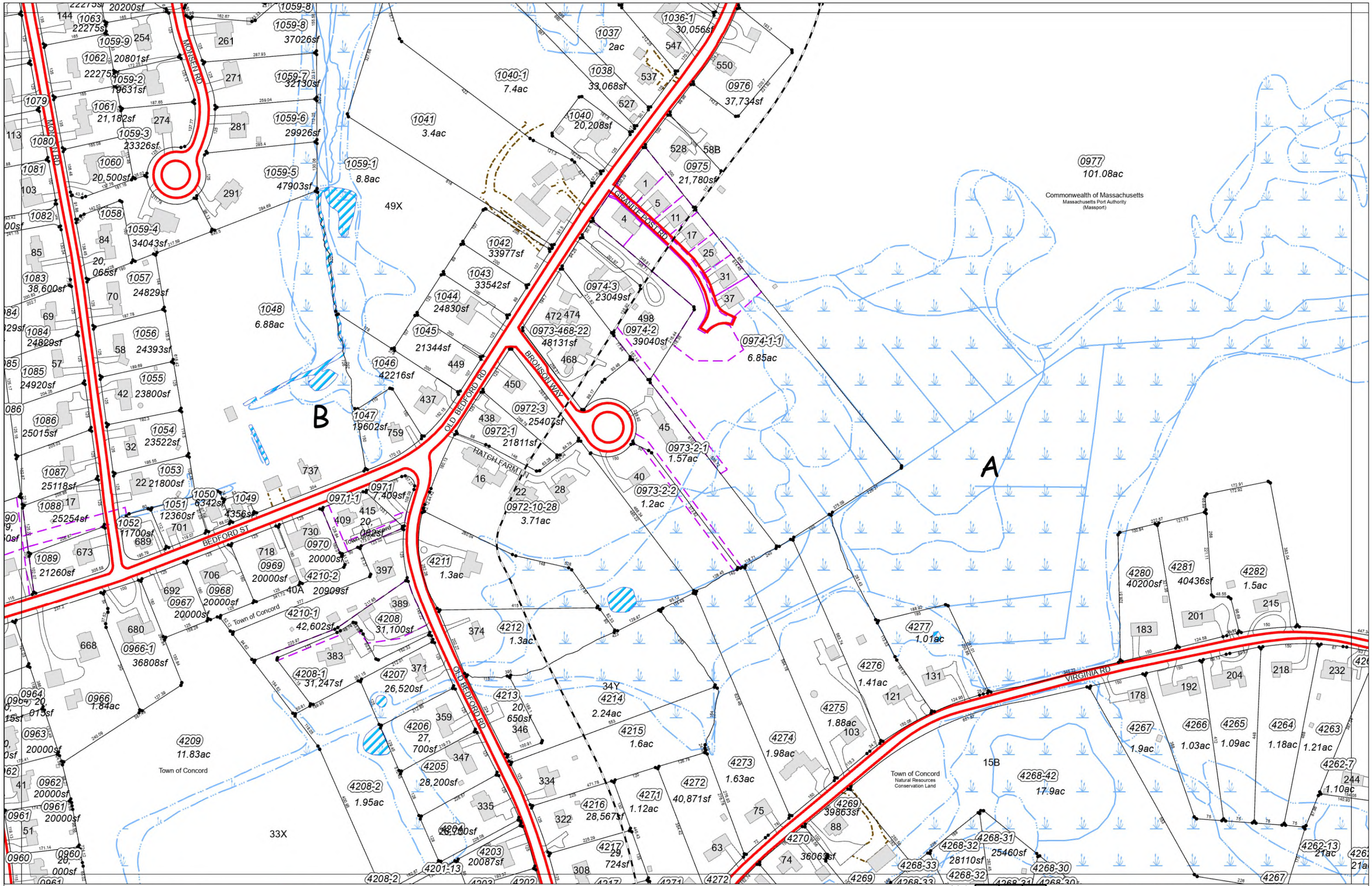

Converted to GIS from Aerial Photography of 2016.
Parcel information updated on an as needed or annual basis.
All data in Massachusetts State Plane Mainland Coordinate System (Meters) North American Datum (NAD) of 1983.
Map data current as of date shown on Cover Sheet.

Zoning
Wetlands (DEP/WCD Combined)
Rivers & Ponds
Streams
Easements
Dirt Roads & Cart Paths

Town of Concord Assessor's Maps FY26
Middlesex South District, Commonwealth of Massachusetts

100 0 100 Feet

Index to Adjoining Sheets

I06	J06	K06
I07	J07	K07
I08	J08	K08

J07

Concord's Wetlands Conservancy District is a zoning overlay district adopted by Town Meeting in 1976. The Wetlands Conservancy District is an overlay district whose boundaries are superimposed on the Residential, Commercial, Industrial and By-Pass Districts established by the Zoning Bylaw. This overlay district is based on a 1975 study prepared for the Town using aerial photographs and on the ground investigation with information presented on a series of 122 maps at a scale of 1-inch equals 100-feet. This zoning overlay district has not been updated since 1976 and cannot be used as the actual location of a wetland.

This map was created by Concord GIS. The information is provided as a reasonably accurate point of reference, but is not intended to represent authoritative location, and is not to be used for conveyance. The Town of Concord shall not be held responsible for the accuracy or misuse of these data.

Town of Concord Assessor's Maps FY26
Middlesex South District, Commonwealth of Massachusetts

Converted to GIS from Aerial Photography of 2016.
Parcel information updated on an as needed or annual basis.
All data in Massachusetts State Plane Mainland Coordinate System (Meters) North American Datum (NAD) of 1983.
Map data current as of date shown on Cover Sheet.

Zoning
Wetlands (DEP/WCD Combined)
Rivers & Ponds
Streams
Easements
Dirt Roads & Cart Paths

100 0 100 Feet

Index to Adjoining Sheets

I07	J07	K07
I08	J08	K08
I09	J09	K09

J08

Concord's Wetlands Conservancy District is a zoning overlay district adopted by Town Meeting in 1978. The Wetlands Conservancy District is an overlay district whose boundaries are superimposed on the Residential, Commercial, Industrial and By-Pass Districts established by the Zoning Bylaw. This overlay district is based on a 1975 study prepared for the Town using aerial photographs and on the ground investigation with information presented on a series of 122 maps at a scale of 1-inch equals 100-feet. This zoning overlay district has not been updated since 1978 and cannot be used as the actual location of a wetland.

This map was created by Concord GIS. The information is provided as a reasonably accurate point of reference, but is not intended to represent authoritative location, and is not to be used for conveyance. The Town of Concord shall not be held responsible for the accuracy or misuse of these data.

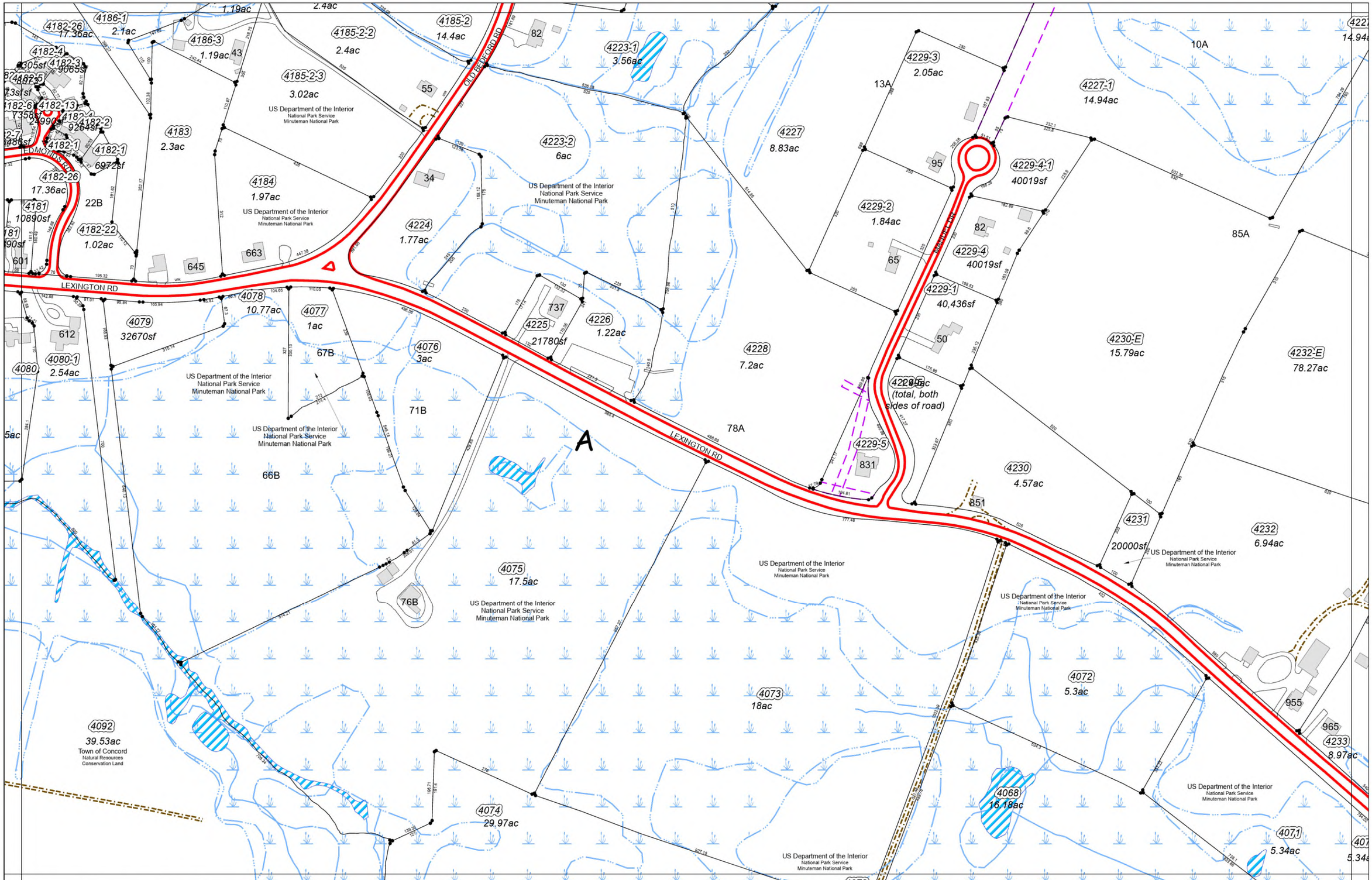
4182-26
17.36ac
4186-1
2.1ac
1.19ac
2.4ac
4186-3
1.19ac
4185-2-2
2.4ac
4185-2
14.4ac
4182-4
4305sf
4182-3
9065sf
4182-5
4182-6
4182-13
4182-2
9264sf
4182-1
6972sf
EDMONDS RD
4183
2.3ac
4185-2-3
3.02ac
US Department of the Interior
National Park Service
Minuteman National Park
4184
1.97ac
4181
10890sf
22B
4182-22
1.02ac
601
645
663
LEXINGTON RD
4078
10.77ac
4079
32670sf
612
4080
4080-1
2.54ac
4077
1ac
67B
4076
3ac
4224
1.77ac
4223-1
3.56ac
OLD BEDFORD RD
82
55
43
34
4223-2
6ac
4225
21780sf
737
4226
1.22ac
4227
8.83ac
4228
7.2ac
78A
71B
66B
76B
4075
17.5ac
4074
29.97ac
4092
39.53ac
Town of Concord
Natural Resources
Conservation Land
4073
18ac
4072
5.3ac
4068
16.18ac
4071
5.34ac
4229-3
2.05ac
13A
4227-1
14.94ac
10A
4229-4-1
40019sf
95
4229-2
1.84ac
82
4229-4
40019sf
65
Minuteman Dr
4229-1
40,436sf
50
4229-5
831
851
4230
4.57ac
4230-E
15.79ac
4232-E
78.27ac
85A
4231
20000sf
4232
6.94ac
955
965
4233
8.97ac
Converted to GIS from Aerial Photography of 2016.
Parcel information updated on an as needed or annual basis.
All data in Massachusetts State Plane Mainland Coordinate System (Meters) North American Datum (NAD) of 1983.
Map data current as of date shown on Cover Sheet.
Zoning
Wetlands (DEP/WCD Combined)
Rivers & Ponds
Streams
Easements
Dirt Roads & Cart Paths
Town of Concord Assessor's Maps FY26
Middlesex South District, Commonwealth of Massachusetts
100 0 100 Feet
Index to Adjoining Sheets
I08 J08 K08
I09 J09 K09
I10 J10 K10
J09
Concord's Wetlands Conservancy District is a zoning overlay district adopted by Town Meeting in 1976. The Wetlands Conservancy District is an overlay district whose boundaries are superimposed on the Residential, Commercial, Industrial and By-Pass Districts established by the Zoning Bylaw. This overlay district is based on a 1975 study prepared for the Town using aerial photographs and on the ground investigation with information presented on a series of 122 maps at a scale of 1-inch equals 100-feet. This zoning overlay district has not been updated since 1976 and cannot be used as the actual location of a wetland.
This map was created by Concord GIS. The information is provided as a reasonably accurate point of reference, but is not intended to represent authoritative location, and is not to be used for conveyance. The Town of Concord shall not be held responsible for the accuracy or misuse of these data.

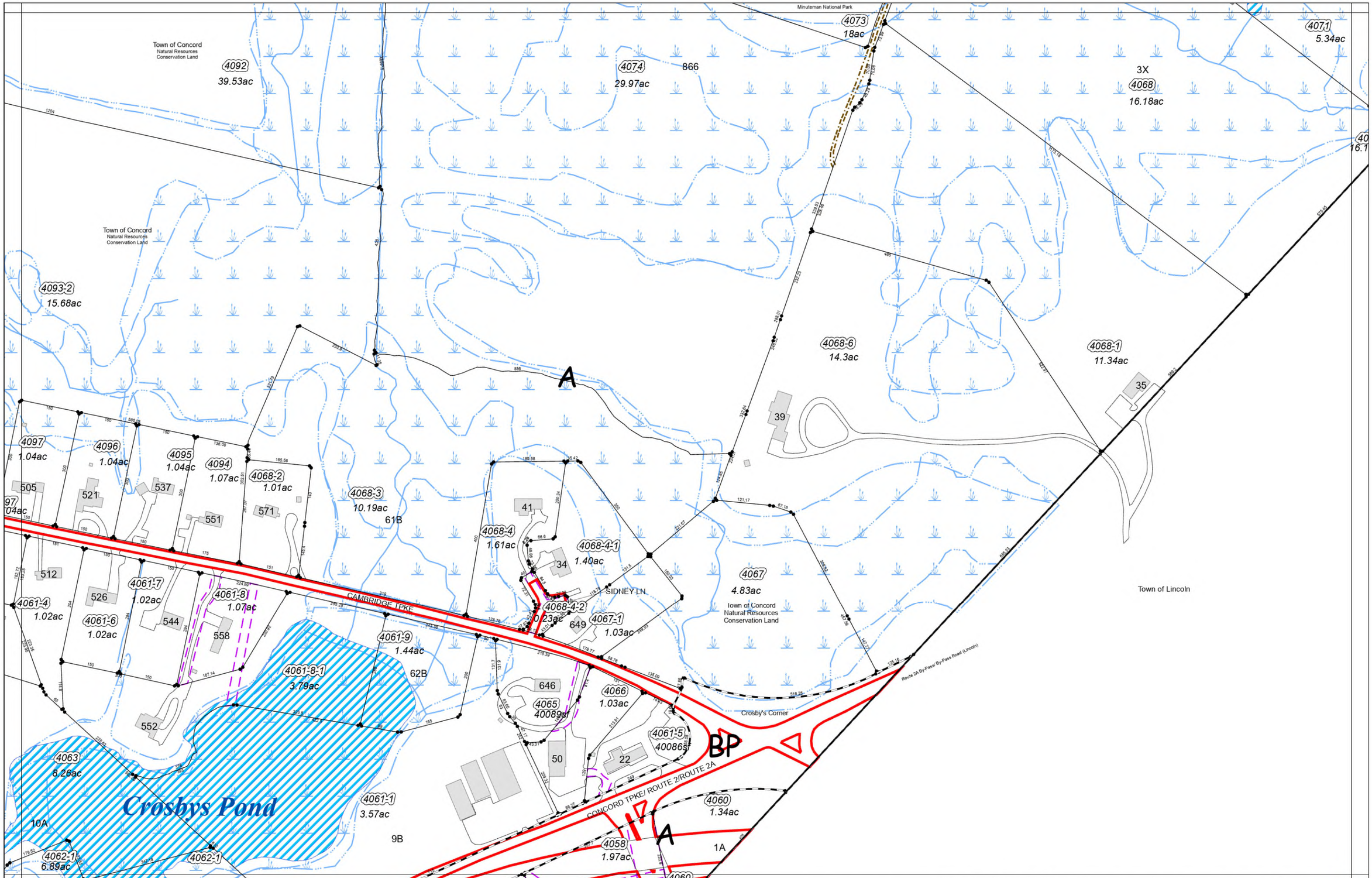

Converted to GIS from Aerial Photography of 2016.
Parcel information updated on an as needed or annual basis.
All data in Massachusetts State Plane Mainland Coordinate System (Meters) North American Datum (NAD) of 1983.
Map data current as of date shown on Cover Sheet.

Zoning
Wetlands (DEP/WCD Combined)
Rivers & Ponds
Streams
Easements
Dirt Roads & Cart Paths

Town of Concord Assessor's Maps FY26
Middlesex South District, Commonwealth of Massachusetts

100 0 100 Feet

Index to Adjoining Sheets

I09	J09	K09
I10	J10	K10
I11	J11	

J10

Concord's Wetlands Conservancy District is a zoning overlay district adopted by Town Meeting in 1976. The Wetlands Conservancy District is an overlay district whose boundaries are superimposed on the Residential, Commercial, Industrial and By-Pass Districts established by the Zoning Bylaw. This overlay district is based on a 1975 study prepared for the Town using aerial photographs and on the ground investigation with information presented on a series of 122 maps at a scale of 1-inch equals 100-feet. This zoning overlay district has not been updated since 1976 and cannot be used as the actual location of a wetland.

N W E S

This map was created by Concord GIS. The information is provided as a reasonably accurate point of reference, but is not intended to represent authoritative location, and is not to be used for conveyance. The Town of Concord shall not be held responsible for the accuracy or misuse of these data.

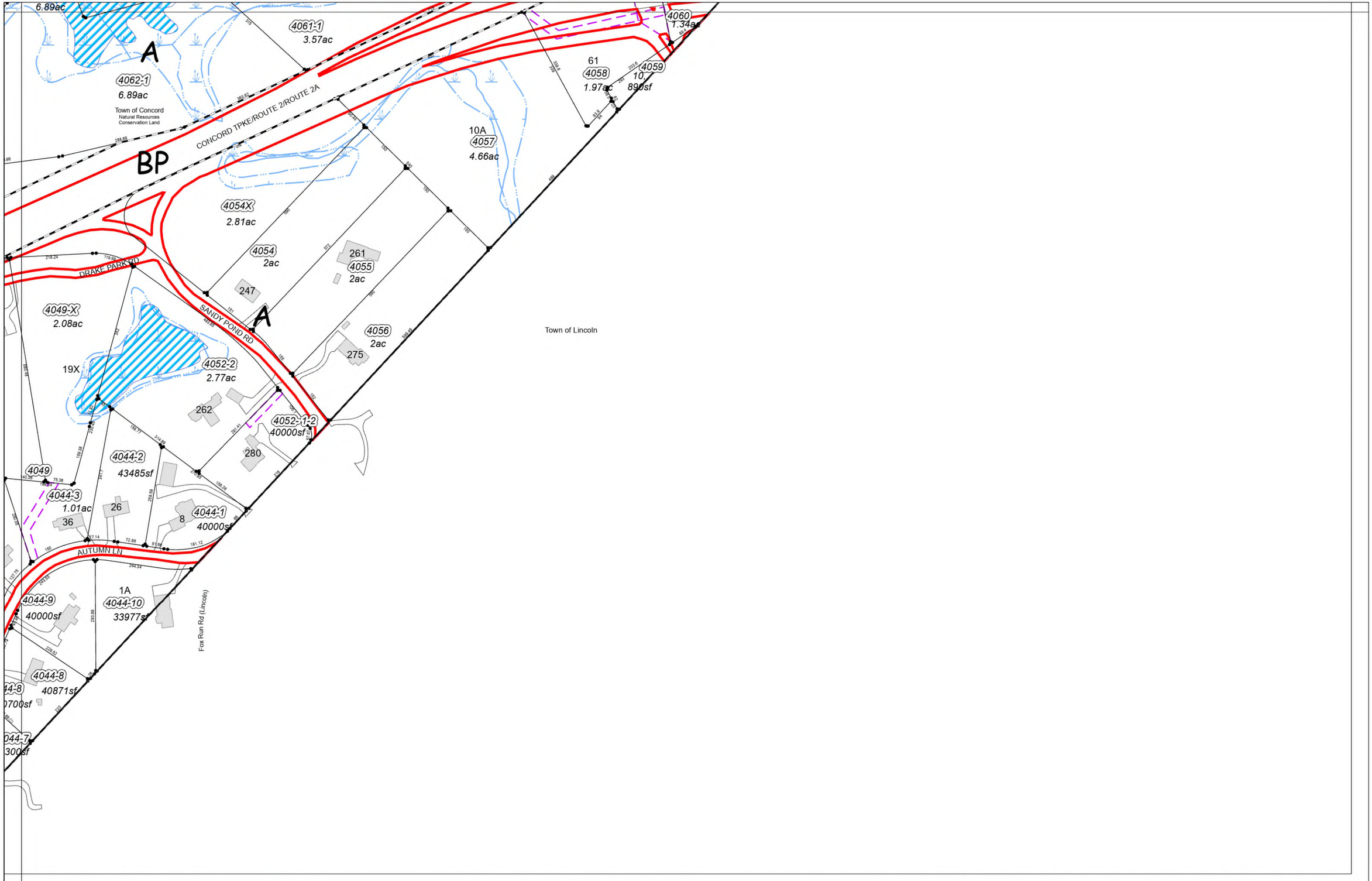

Converted to GIS from Aerial Photography of 2016.
Parcel information updated on an as needed or annual basis.
All data in Massachusetts State Plane Mainland Coordinate System (Meters) North American Datum (NAD) of 1983.
Map data current as of date shown on Cover Sheet.

Zoning
Wetlands (DEP/WCD Combined)
Rivers & Ponds
Streams
Easements
Dirt Roads & Cart Paths

Town of Concord Assessor's Maps FY26
Middlesex South District, Commonwealth of Massachusetts

100 0 100 Feet

Index to Adjoining Sheets

I10	J10	K10
I11	J11	
I12		

J11

Concord's Wetlands Conservancy District is a zoning overlay district adopted by Town Meeting in 1978. The Wetlands Conservancy District is an overlay district whose boundaries are superimposed on the Residential, Commercial, Industrial and By-Pass Districts established by the Zoning Bylaw. This overlay district is based on a 1975 study prepared for the Town using aerial photographs and on the ground investigation with information presented on a series of 122 maps at a scale of 1-inch equals 100-feet. This zoning overlay district has not been updated since 1978 and cannot be used as the actual location of a wetland.

N W E S

This map was created by Concord GIS. The information is provided as a reasonably accurate point of reference, but is not intended to represent authoritative location, and is not to be used for conveyance. The Town of Concord shall not be held responsible for the accuracy or misuse of these data.

Town of Bedford

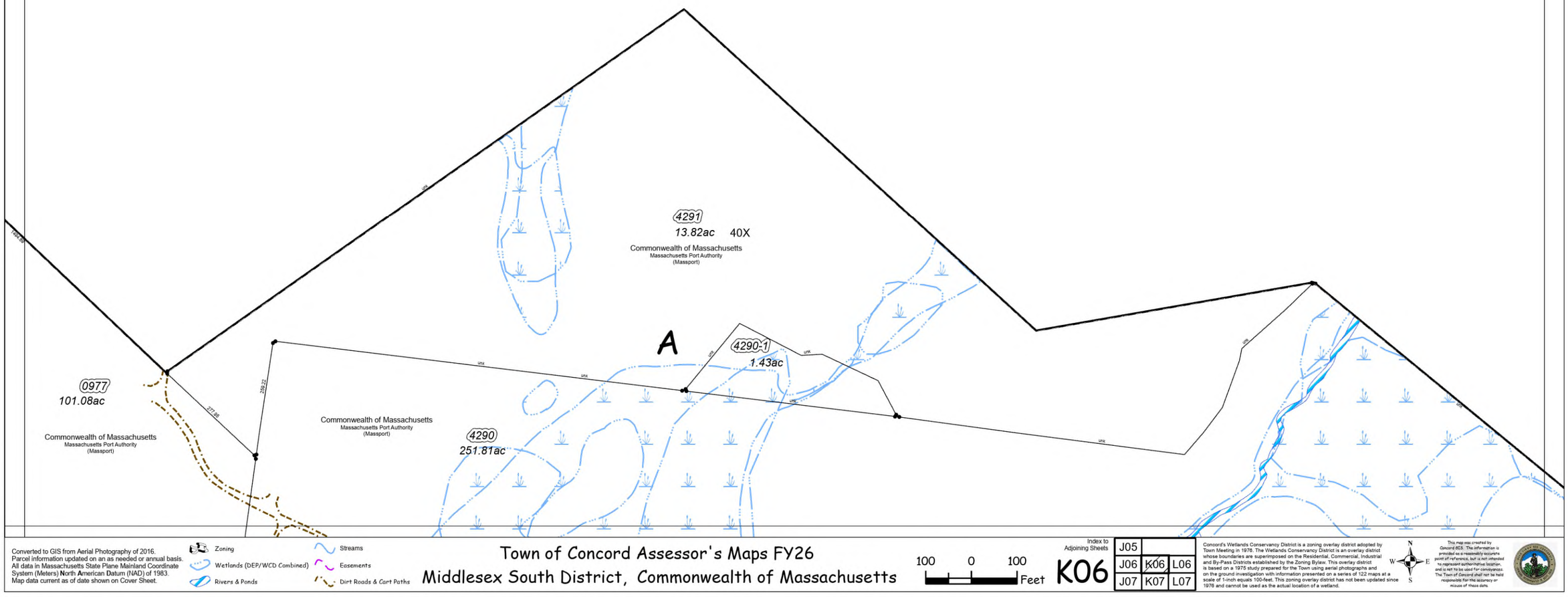

Converted to GIS from Aerial Photography of 2016.
Parcel information updated on an as needed or annual basis.
All data in Massachusetts State Plane Mainland Coordinate System (Meters) North American Datum (NAD) of 1983.
Map data current as of date shown on Cover Sheet.

Zoning
Wetlands (DEP/WCD Combined)
Rivers & Ponds
Streams
Easements
Dirt Roads & Cart Paths

Town of Concord Assessor's Maps FY26
Middlesex South District, Commonwealth of Massachusetts

100 0 100 Feet

Index to Adjoining Sheets

J05		
J06	K06	L06
J07	K07	L07

K06

Concord's Wetlands Conservancy District is a zoning overlay district adopted by Town Meeting in 1976. The Wetlands Conservancy District is an overlay district whose boundaries are superimposed on the Residential, Commercial, Industrial and By-Pass Districts established by the Zoning Bylaw. This overlay district is based on a 1975 study prepared for the Town using aerial photographs and on the ground investigation with information presented on a series of 122 maps at a scale of 1-inch equals 100-feet. This zoning overlay district has not been updated since 1976 and cannot be used as the actual location of a wetland.

N W E S

This map was created by Concord GIS. The information is provided as a reasonably accurate point of reference, but is not intended to represent authoritative location, and is not to be used for conveyance. The Town of Concord shall not be held responsible for the accuracy or misuse of these data.

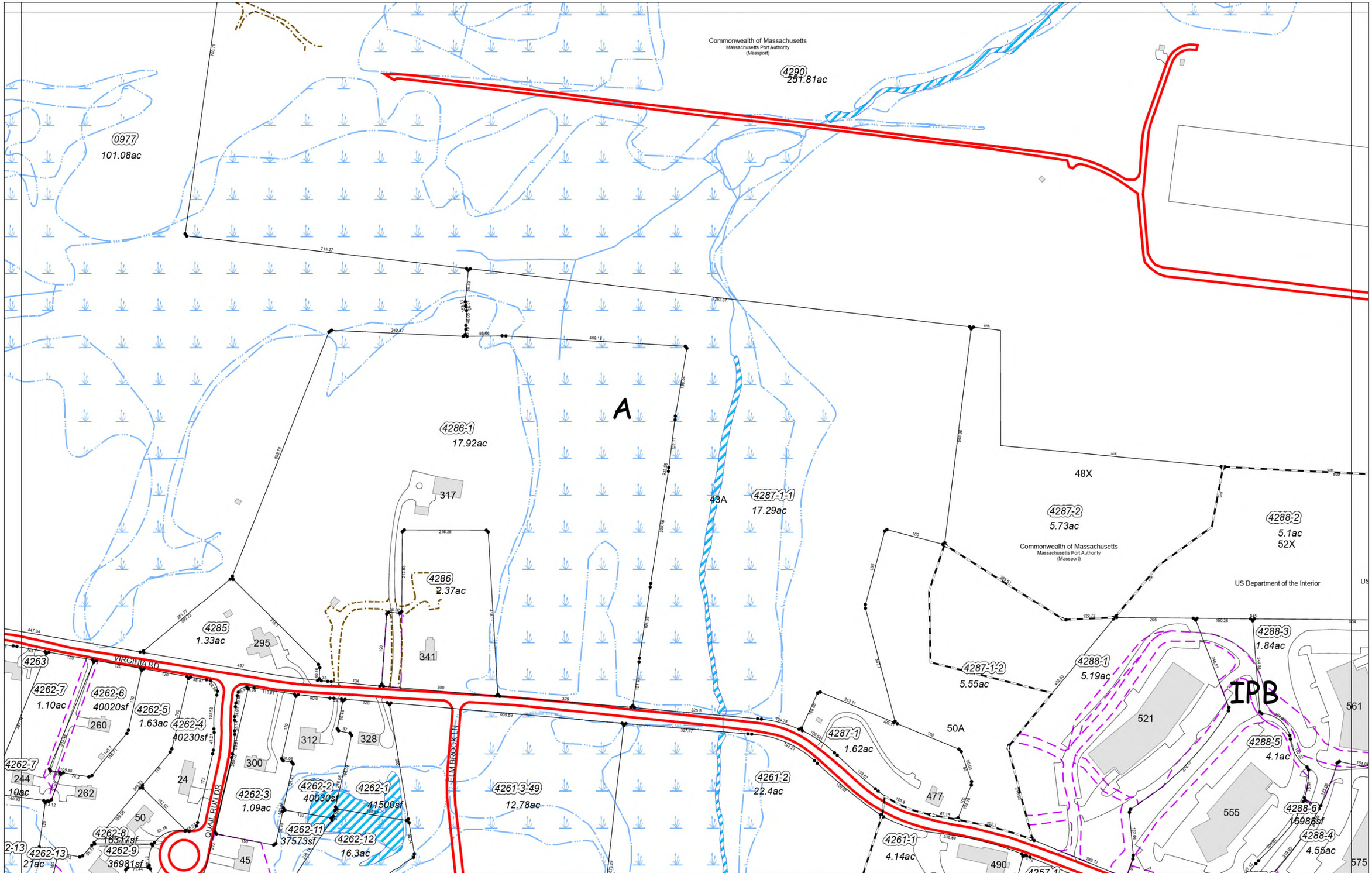

Converted to GIS from Aerial Photography of 2016.
Parcel information updated on an as needed or annual basis.
All data in Massachusetts State Plane Mainland Coordinate System (Meters) North American Datum (NAD) of 1983.
Map data current as of date shown on Cover Sheet.

Zoning
Wetlands (DEP/WCD Combined)
Rivers & Ponds
Streams
Easements
Dirt Roads & Cart Paths

Town of Concord Assessor's Maps FY26
Middlesex South District, Commonwealth of Massachusetts

100 0 100 Feet

Index to Adjoining Sheets

J06	K06	L06
J07	K07	L07
J08	K08	L08

K07

Concord's Wetlands Conservancy District is a zoning overlay district adopted by Town Meeting in 1976. The Wetlands Conservancy District is an overlay district whose boundaries are superimposed on the Residential, Commercial, Industrial and By-Pass Districts established by the Zoning Bylaw. This overlay district is based on a 1975 study prepared for the Town using aerial photographs and on the ground investigation with information presented on a series of 122 maps at a scale of 1-inch equals 100-feet. This zoning overlay district has not been updated since 1976 and cannot be used as the actual location of a wetland.

N W E S

This map was created by Concord GIS. The information is provided as a reasonably accurate point of reference, but is not intended to represent authoritative location, and is not to be used for conveyance. The Town of Concord shall not be held responsible for the accuracy or misuse of these data.

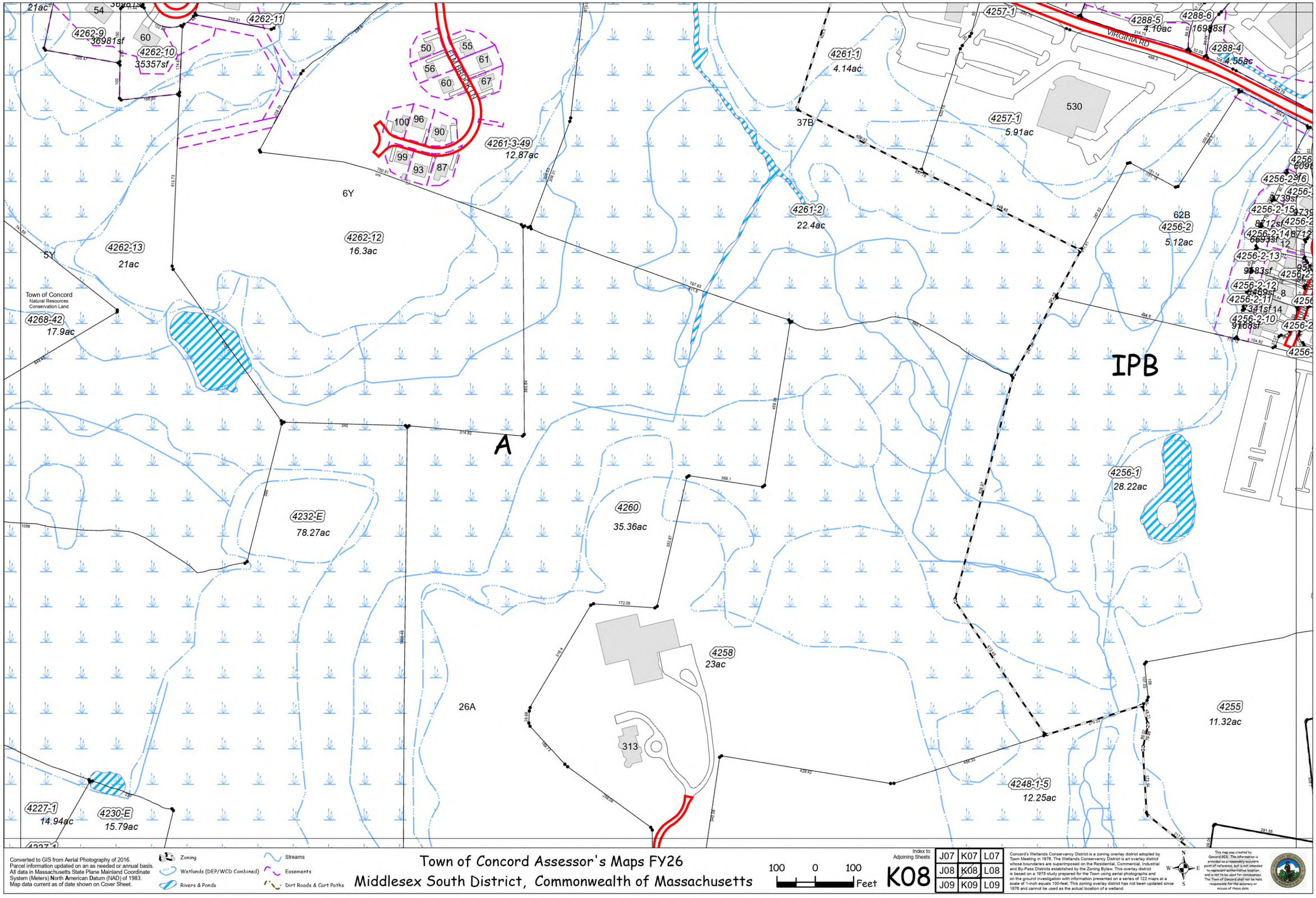

Converted to GIS from Aerial Photography of 2016.
Parcel information updated on an as needed or annual basis.
All data in Massachusetts State Plane Mainland Coordinate System (Meters) North American Datum (NAD) of 1983.
Map data current as of date shown on Cover Sheet.

Zoning
Wetlands (DEP/WCD Combined)
Rivers & Ponds
Streams
Easements
Dirt Roads & Cart Paths

Town of Concord Assessor's Maps FY26
Middlesex South District, Commonwealth of Massachusetts

100 0 100 Feet

Index to Adjoining Sheets

J07	K07	L07
J08	K08	L08
J09	K09	L09

K08

Concord's Wetlands Conservancy District is a zoning overlay district adopted by Town Meeting in 1976. The Wetlands Conservancy District is an overlay district whose boundaries are superimposed on the Residential, Commercial, Industrial and By-Pass Districts established by the Zoning Bylaw. This overlay district is based on a 1975 study prepared for the Town using aerial photographs and on the ground investigation with information presented on a series of 122 maps at a scale of 1-inch equals 100-feet. This zoning overlay district has not been updated since 1976 and cannot be used as the actual location of a wetland.

This map was created by Concord GIS. The information is provided as a reasonably accurate point of reference, but is not intended to represent authoritative location, and is not to be used for conveyance. The Town of Concord shall not be held responsible for the accuracy or misuse of these data.

4227-1
14.94ac

93X

4232-E
78.27ac

4230-E
15.79ac

4260
35.36ac

4258
23ac

286

4248-1-5
12.25ac

266

252

4248-1-4
8.9ac

241

4259
31805sf

236

4248-1-3
2.77ac

Commonwealth of Massachusetts
Massachusetts Port Authority
(Massport)

4254
1.8ac

222

4248-1-6
1.17ac

4283-3
40436sf

198

4253-1
20.5ac

A

186

4248-1-2
40000sf

4248-1-7
3.12ac

4233-E
7.71ac

18A

16B

4248-1
2.17ac

Town of Lincoln

4232
6.94ac

15B

4248-1-9
2.25ac

4249-1
10.7ac

Commonwealth of Massachusetts
Massachusetts Port Authority
(Massport)

127X

4233
8.97ac
US Department of the Interior
National Park Service
Minuteman National Park

4248-1-1
7.4ac

4253-1
20.5ac

Commonwealth of Massachusetts
Massachusetts Port Authority
(Massport)

4240
18.42ac

112

4248-5
1.3ac

120X

102A

4236
3.35ac

105A

4237
3.5ac

4234
4.38ac
US Department of the Interior
National Park Service
Minuteman National Park

US Department of the Interior
National Park Service
Minuteman National Park

US Department of the Interior
National Park Service
Minuteman National Park

4241-1
1.28ac

92

4239
1.11ac

4241-2
40436sf

4252
5.74ac

4071
5.34ac

LEXINGTON RD

4235

107B

4238

74

4234

Converted to GIS from Aerial Photography of 2016.
Parcel information updated on an as needed or annual basis.
All data in Massachusetts State Plane Mainland Coordinate System (Meters) North American Datum (NAD) of 1983.
Map data current as of date shown on Cover Sheet.

Zoning
Wetlands (DEP/WCD Combined)
Rivers & Ponds
Streams
Easements
Dirt Roads & Cart Paths

Town of Concord Assessor's Maps FY26
Middlesex South District, Commonwealth of Massachusetts

100 0 100 Feet

Index to Adjoining Sheets

J08	K08	L08
J09	K09	L09
J10	K10	

K09

Concord's Wetlands Conservancy District is a zoning overlay district adopted by Town Meeting in 1976. The Wetlands Conservancy District is an overlay district whose boundaries are superimposed on the Residential, Commercial, Industrial and By-Pass Districts established by the Zoning Bylaw. This overlay district is based on a 1975 study prepared for the Town using aerial photographs and on the ground investigation with information presented on a series of 122 maps at a scale of 1-inch equals 100-feet. This zoning overlay district has not been updated since 1976 and cannot be used as the actual location of a wetland.

N W E S

This map was created by Concord GCS. The information is provided as a reasonably accurate point of reference, but is not intended to represent authoritative location, and is not to be used for conveyance. The Town of Concord shall not be held responsible for the accuracy or misuse of these data.

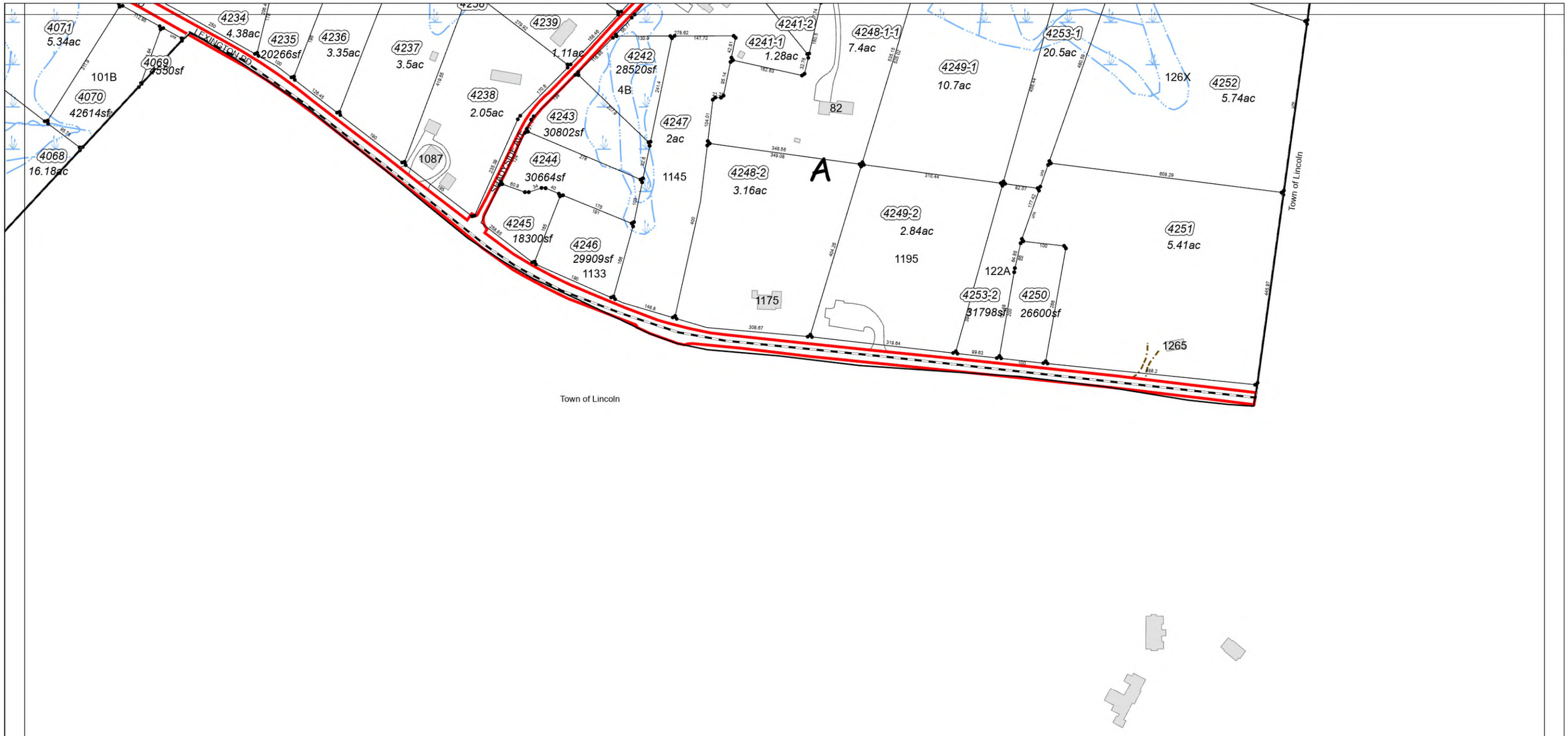

Converted to GIS from Aerial Photography of 2016.
Parcel information updated on an as needed or annual basis.
All data in Massachusetts State Plane Mainland Coordinate System (Meters) North American Datum (NAD) of 1983.
Map data current as of date shown on Cover Sheet.

Zoning
Wetlands (DEP/WCD Combined)
Rivers & Ponds
Streams
Easements
Dirt Roads & Cart Paths

Town of Concord Assessor's Maps FY26
Middlesex South District, Commonwealth of Massachusetts

100 0 100 Feet

Index to Adjoining Sheets

J09	K09	L09
J10	K10	
J11		

K10

Concord's Wetlands Conservancy District is a zoning overlay district adopted by Town Meeting in 1976. The Wetlands Conservancy District is an overlay district whose boundaries are superimposed on the Residential, Commercial, Industrial and By-Pass Districts established by the Zoning Bylaw. This overlay district is based on a 1975 study prepared for the Town using aerial photographs and on the ground investigation with information presented on a series of 122 maps at a scale of 1-inch equals 100-feet. This zoning overlay district has not been updated since 1976 and cannot be used as the actual location of a wetland.

N W E S

This map was created by Concord GIS. The information is provided as a reasonably accurate point of reference, but is not intended to represent authoritative location, and is not to be used for conveyance. The Town of Concord shall not be held responsible for the accuracy or misuse of these data.

Converted to GIS from Aerial Photography of 2016.
Parcel information updated on an as needed or annual basis.
All data in Massachusetts State Plane Mainland Coordinate System (Meters) North American Datum (NAD) of 1983.
Map data current as of date shown on Cover Sheet.

Zoning
Wetlands (DEP/WCD Combined)
Rivers & Ponds
Streams
Easements
Dirt Roads & Cart Paths

Town of Concord Assessor's Maps FY26
Middlesex South District, Commonwealth of Massachusetts

100 0 100 Feet

Index to Adjoining Sheets

L06

K06	L06
K07	L07

Concord's Wetlands Conservancy District is a zoning overlay district adopted by Town Meeting in 1976. The Wetlands Conservancy District is an overlay district whose boundaries are superimposed on the Residential, Commercial, Industrial and By-Pass Districts established by the Zoning Bylaw. This overlay district is based on a 1975 study prepared for the Town using aerial photographs and on the ground investigation with information presented on a series of 122 maps at a scale of 1-inch equals 100-feet. This zoning overlay district has not been updated since 1976 and cannot be used as the actual location of a wetland.

N W E S

This map was created by Concord GIS. The information is provided as a reasonably accurate point of reference, but is not intended to represent authoritative location, and is not to be used for conveyance. The Town of Concord shall not be held responsible for the accuracy or misuse of these data.

Town of Bedford

4290
251.81ac
A

Commonwealth of Massachusetts
Massachusetts Port Authority
(Massport)

4288-2
5.1ac

US Department of the Interior

4288-3
1.84ac

561

IPB

4288-4
4.55ac

657

575

Town of Bedford

Converted to GIS from Aerial Photography of 2016.
Parcel information updated on an as needed or annual basis.
All data in Massachusetts State Plane Mainland Coordinate System (Meters) North American Datum (NAD) of 1983.
Map data current as of date shown on Cover Sheet.

Zoning
Wetlands (DEP/WCD Combined)
Rivers & Ponds
Streams
Easements
Dirt Roads & Cart Paths

Town of Concord Assessor's Maps FY26
Middlesex South District, Commonwealth of Massachusetts

100 0 100 Feet

Index to Adjoining Sheets

K06	L06	
K07	L07	
K08	L08	M08

L07

Concord's Wetlands Conservancy District is a zoning overlay district adopted by Town Meeting in 1976. The Wetlands Conservancy District is an overlay district whose boundaries are superimposed on the Residential, Commercial, Industrial and By-Pass Districts established by the Zoning Bylaw. This overlay district is based on a 1975 study prepared for the Town using aerial photographs and on the ground investigation with information presented on a series of 122 maps at a scale of 1-inch equals 100-feet. This zoning overlay district has not been updated since 1976 and cannot be used as the actual location of a wetland.

N W E S

This map was created by Concord GCS. The information is provided as a reasonably accurate point of reference, but is not intended to represent authoritative location, and is not to be used for conveyance. The Town of Concord shall not be held responsible for the accuracy or misuse of these data.

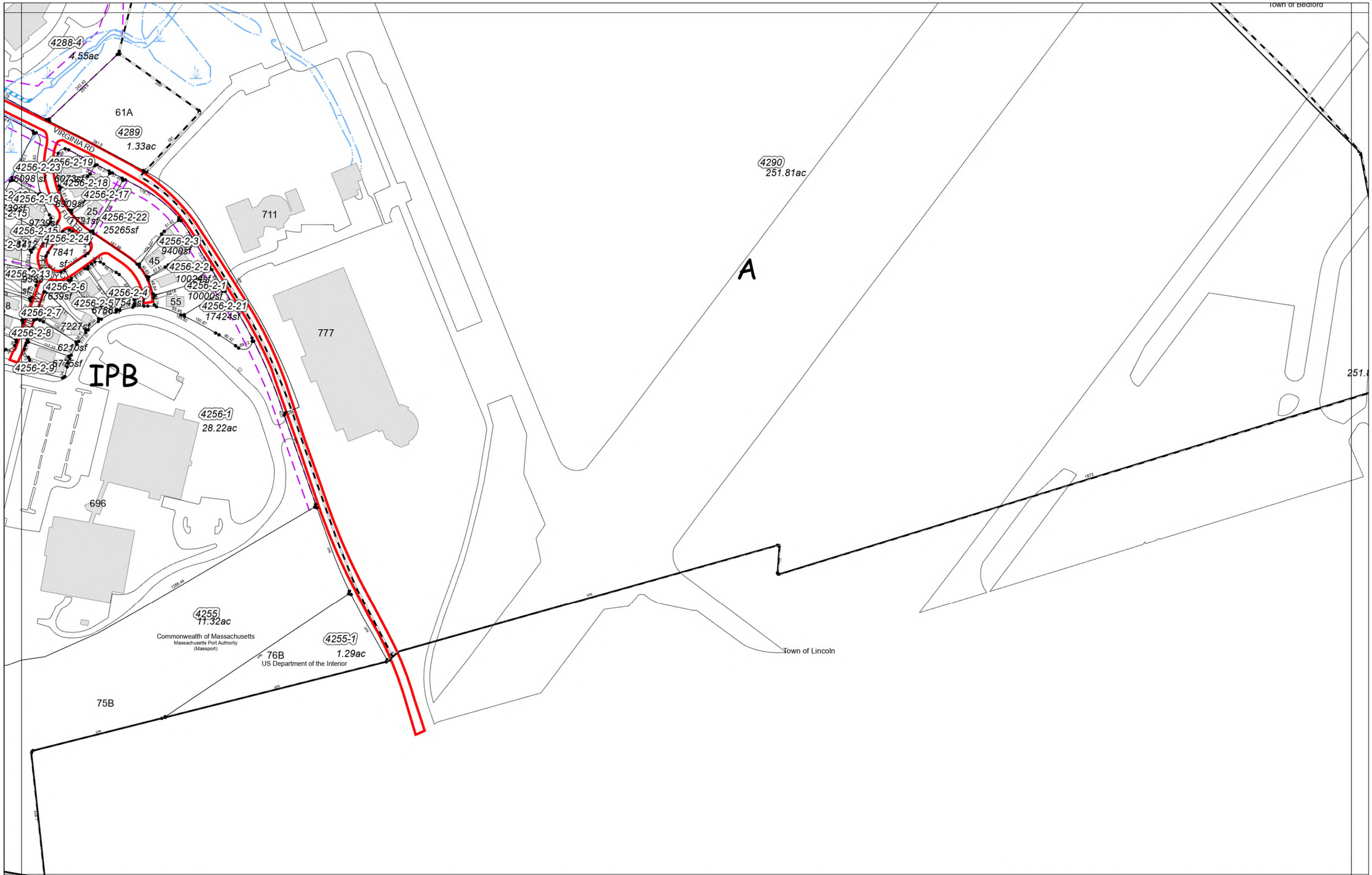

Converted to GIS from Aerial Photography of 2016.
Parcel information updated on an as needed or annual basis.
All data in Massachusetts State Plane Mainland Coordinate System (Meters) North American Datum (NAD) of 1983.
Map data current as of date shown on Cover Sheet.

Zoning
Wetlands (DEP/WCD Combined)
Rivers & Ponds
Streams
Easements
Dirt Roads & Cart Paths

Town of Concord Assessor's Maps FY26
Middlesex South District, Commonwealth of Massachusetts

100 0 100 Feet

Index to Adjoining Sheets

K07	L07	
K08	L08	M08
K09	L09	

L08

Concord's Wetlands Conservancy District is a zoning overlay district adopted by Town Meeting in 1976. The Wetlands Conservancy District is an overlay district whose boundaries are superimposed on the Residential, Commercial, Industrial and By-Pass Districts established by the Zoning Bylaw. This overlay district is based on a 1975 study prepared for the Town using aerial photographs and on the ground investigation with information presented on a series of 122 maps at a scale of 1-inch equals 100-feet. This zoning overlay district has not been updated since 1978 and cannot be used as the actual location of a wetland.

This map was created by Concord GIS. The information is provided as a reasonably accurate point of reference, but is not intended to represent authoritative location, and is not to be used for conveyance. The Town of Concord shall not be held responsible for the accuracy or misuse of these data.

IPB

Converted to GIS from Aerial Photography of 2016.
Parcel information updated on an as needed or annual basis.
All data in Massachusetts State Plane Mainland Coordinate System (Meters) North American Datum (NAD) of 1983.
Map data current as of date shown on Cover Sheet.

Zoning
Wetlands (DEP/WCD Combined)
Rivers & Ponds
Streams
Easements
Dirt Roads & Cart Paths

Town of Concord Assessor's Maps FY26
Middlesex South District, Commonwealth of Massachusetts

100 0 100 Feet

Index to Adjoining Sheets

K08	L08	M08
K09	L09	
K10		

L09

Concord's Wetlands Conservancy District is a zoning overlay district adopted by Town Meeting in 1976. The Wetlands Conservancy District is an overlay district whose boundaries are superimposed on the Residential, Commercial, Industrial and By-Pass Districts established by the Zoning Bylaw. This overlay district is based on a 1975 study prepared for the Town using aerial photographs and on the ground investigation with information presented on a series of 122 maps at a scale of 1-inch equals 100-feet. This zoning overlay district has not been updated since 1976 and cannot be used as the actual location of a wetland.

N W E S

This map was created by Concord GIS. The information is provided as a reasonably accurate point of reference, but is not intended to represent authoritative location, and is not to be used for conveyance. The Town of Concord shall not be held responsible for the accuracy or misuse of these data.

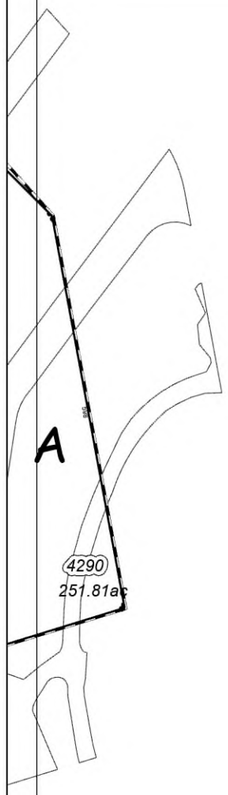

Converted to GIS from Aerial Photography of 2016.
Parcel information updated on an as needed or annual basis.
All data in Massachusetts State Plane Mainland Coordinate System (Meters) North American Datum (NAD) of 1983.
Map data current as of date shown on Cover Sheet.

Zoning
Wetlands (DEP/WCD Combined)
Rivers & Ponds
Streams
Easements
Dirt Roads & Cart Paths

Town of Concord Assessor's Maps FY26
Middlesex South District, Commonwealth of Massachusetts

100 0 100 Feet

Index to Adjoining Sheets

	L07	
	L08	M08
	L09	

M08

Concord's Wetlands Conservancy District is a zoning overlay district adopted by Town Meeting in 1976. The Wetlands Conservancy District is an overlay district whose boundaries are superimposed on the Residential, Commercial, Industrial and By-Pass Districts established by the Zoning Bylaw. This overlay district is based on a 1975 study prepared for the Town using aerial photographs and on the ground investigation with information presented on a series of 122 maps at a scale of 1-inch equals 100-feet. This zoning overlay district has not been updated since 1976 and cannot be used as the actual location of a wetland.

N W E S

This map was created by Concord GIS. The information is provided as a reasonably accurate point of reference, but is not intended to represent authoritative location, and is not to be used for conveyance. The Town of Concord shall not be held responsible for the accuracy or misuse of these data.