

Minute Man National Historical Park

LOCATION PLANS



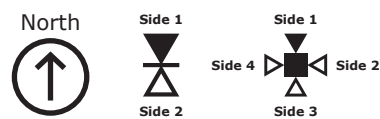
LOCATION PLANS: OVERALL PLAN A



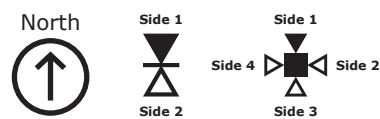
LOCATION PLANS: OVERALL PLAN B



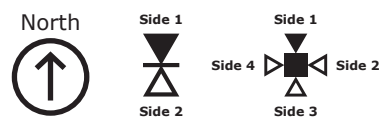

LOCATION PLANS: PLAN 1




LOCATION PLANS: PLAN 2



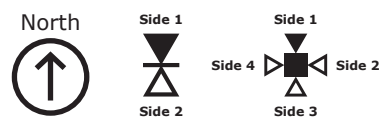
LOCATION PLANS: PLAN 3



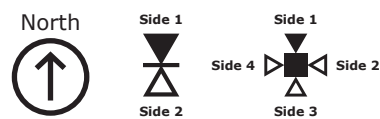

LOCATION PLANS: PLAN 4



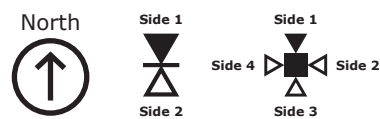
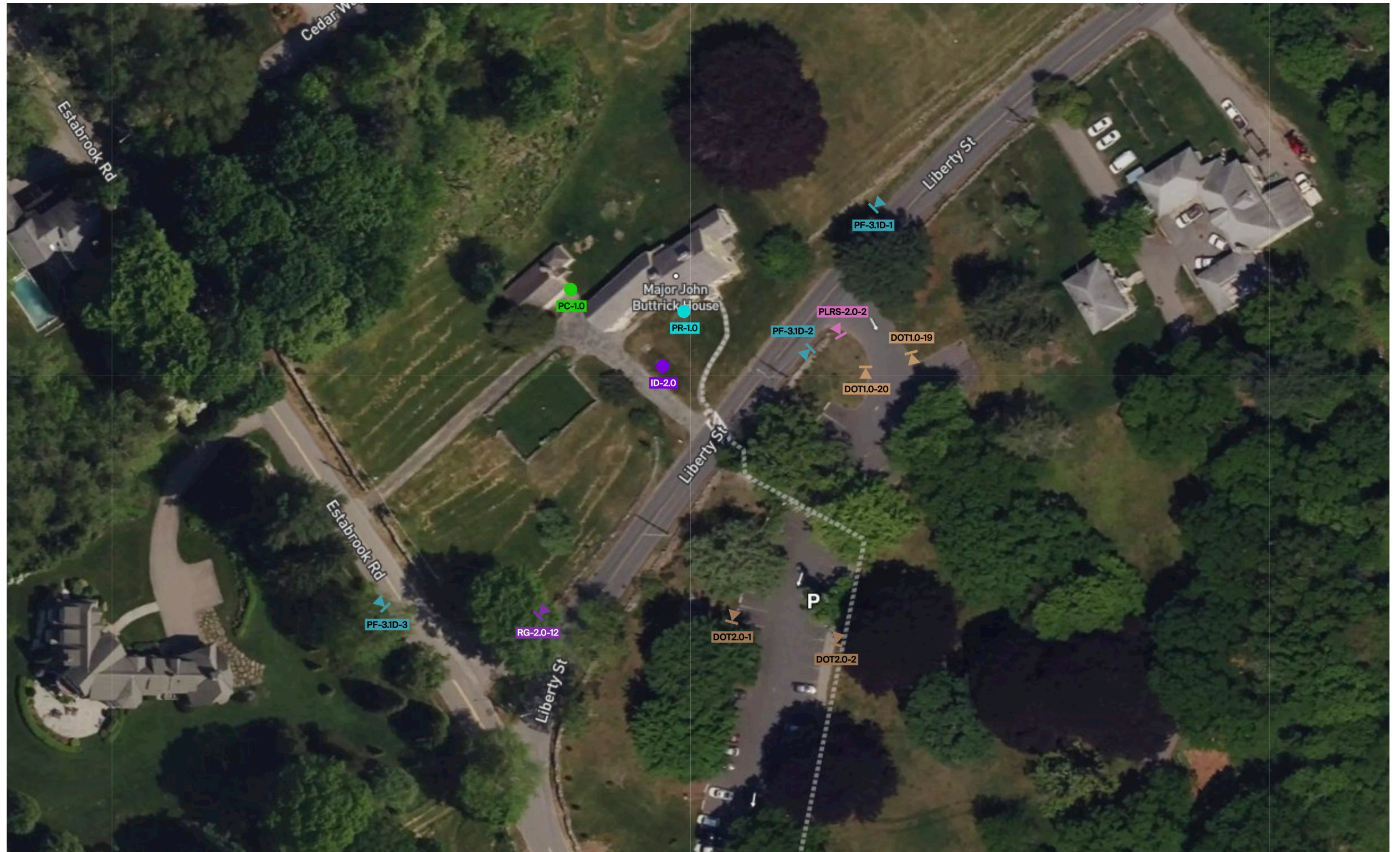
LOCATION PLANS: PLAN 5



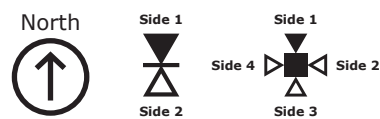
LOCATION PLANS: PLAN 6



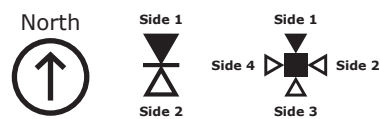
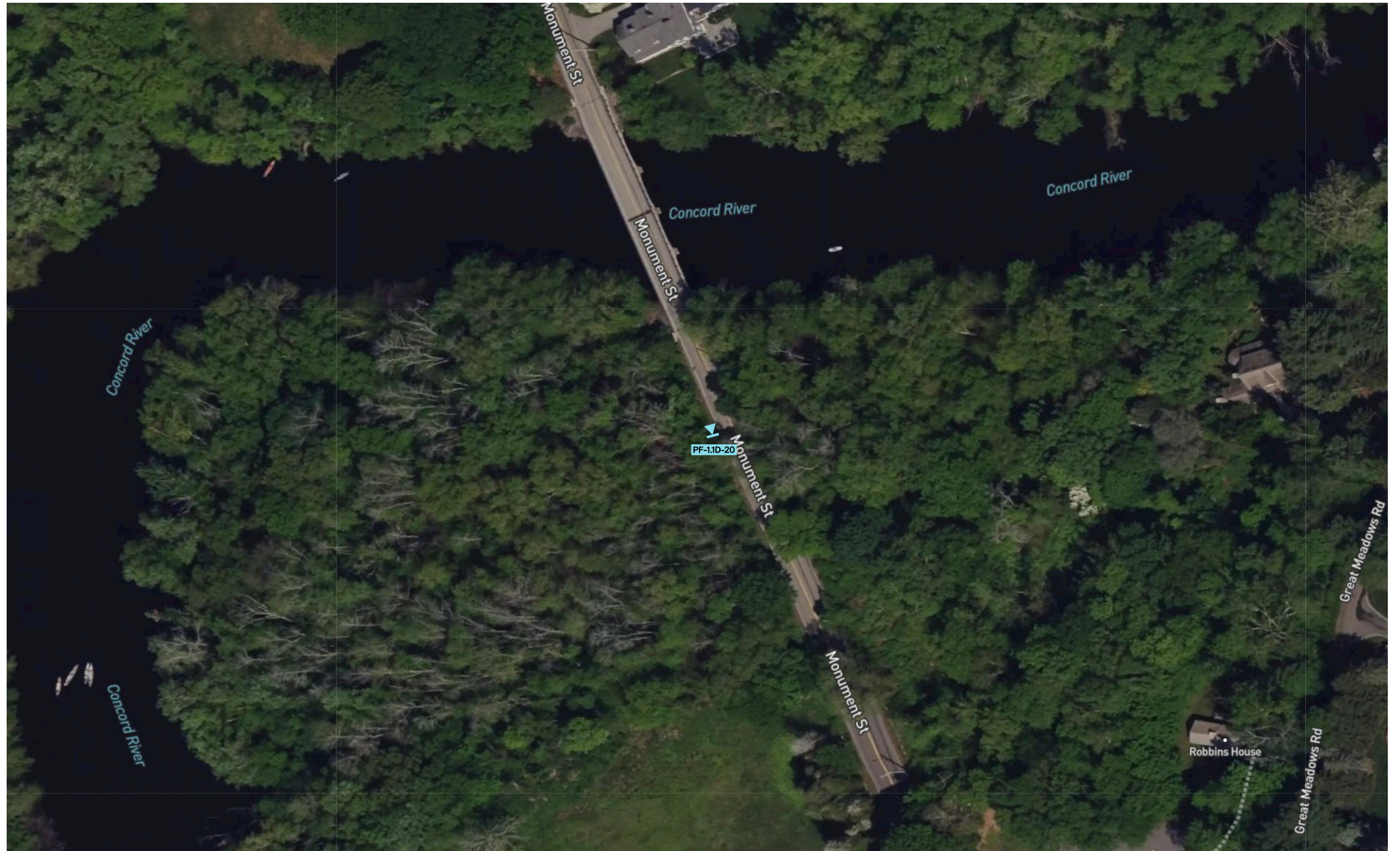
LOCATION PLANS: PLAN 7




LOCATION PLANS: PLAN 8



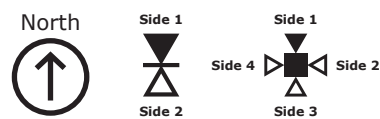
LOCATION PLANS: PLAN 9



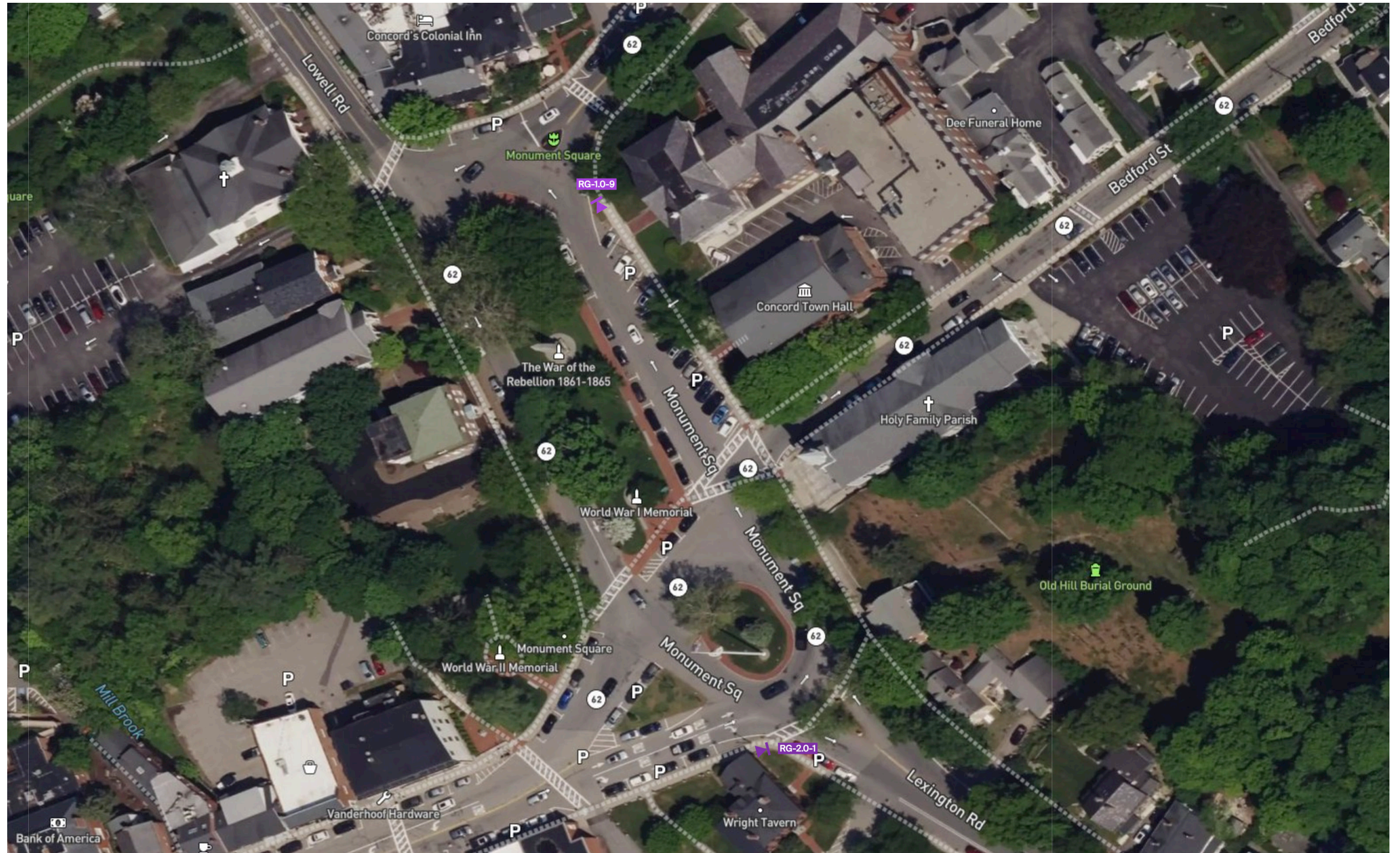
LOCATION PLANS: PLAN 10



LOCATION PLANS: PLAN 11



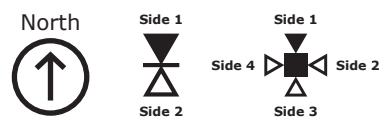
LOCATION PLANS: PLAN 12



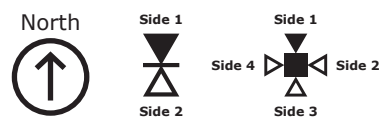
LOCATION PLANS: PLAN 13



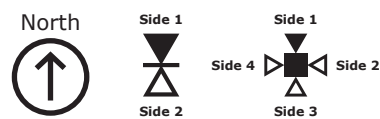
LOCATION PLANS: PLAN 14



LOCATION PLANS: PLAN 15



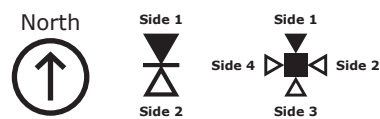
LOCATION PLANS: PLAN 16



LOCATION PLANS: PLAN 17



LOCATION PLANS: PLAN 18



LOCATION PLANS: PLAN 19




LOCATION PLANS: PLAN 20



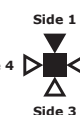
LOCATION PLANS: PLAN 21



LOCATION PLANS: PLAN 22



Side 4



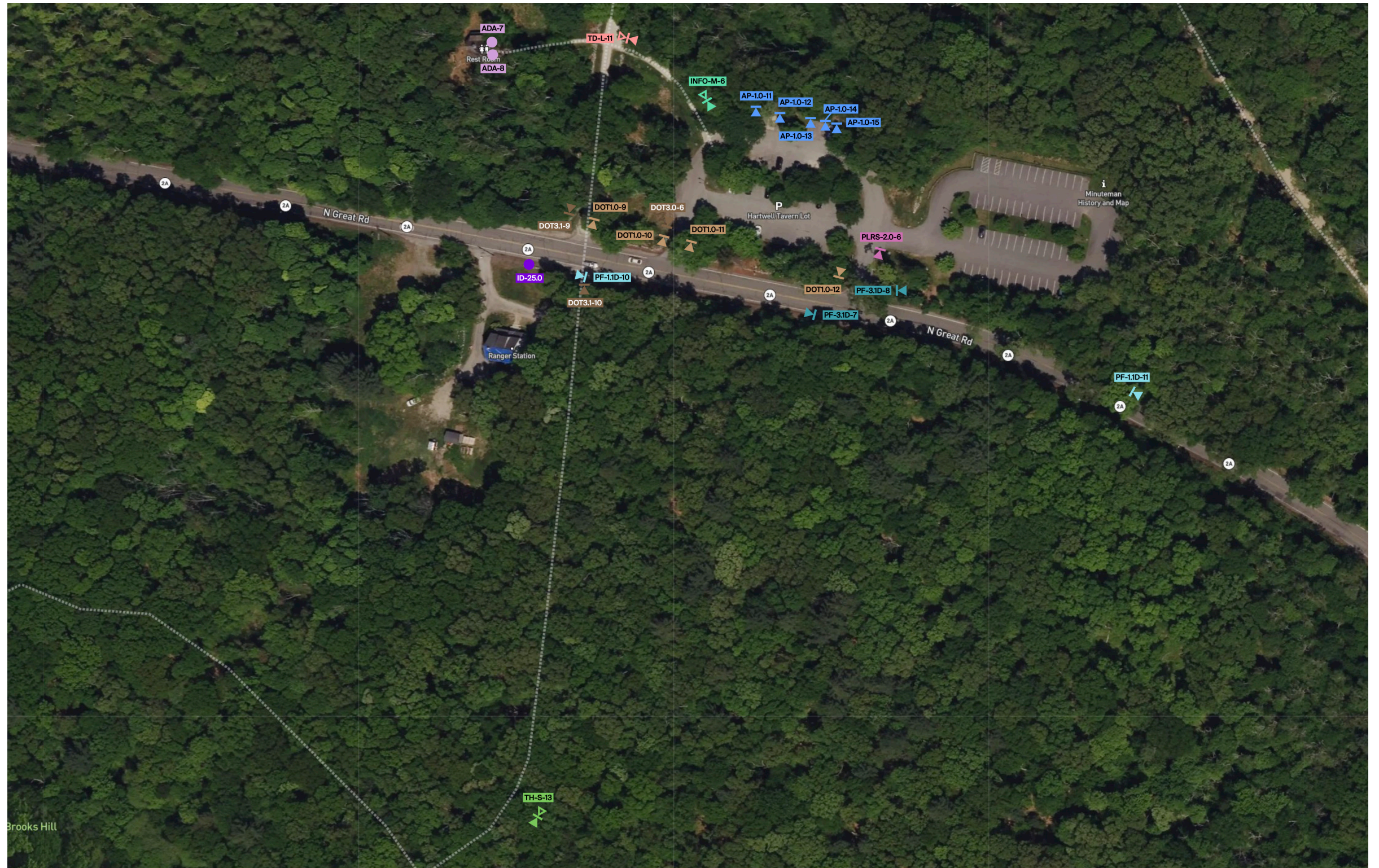
Side 2



LOCATION PLANS: PLAN 23



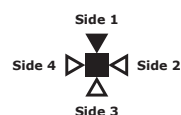
LOCATION PLANS: PLAN 24



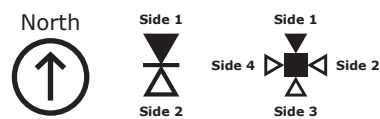
LOCATION PLANS: PLAN 25



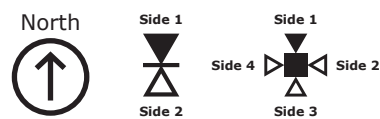
LOCATION PLANS: PLAN 26



LOCATION PLANS: PLAN 27



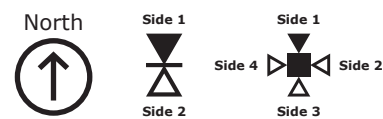
LOCATION PLANS: PLAN 28



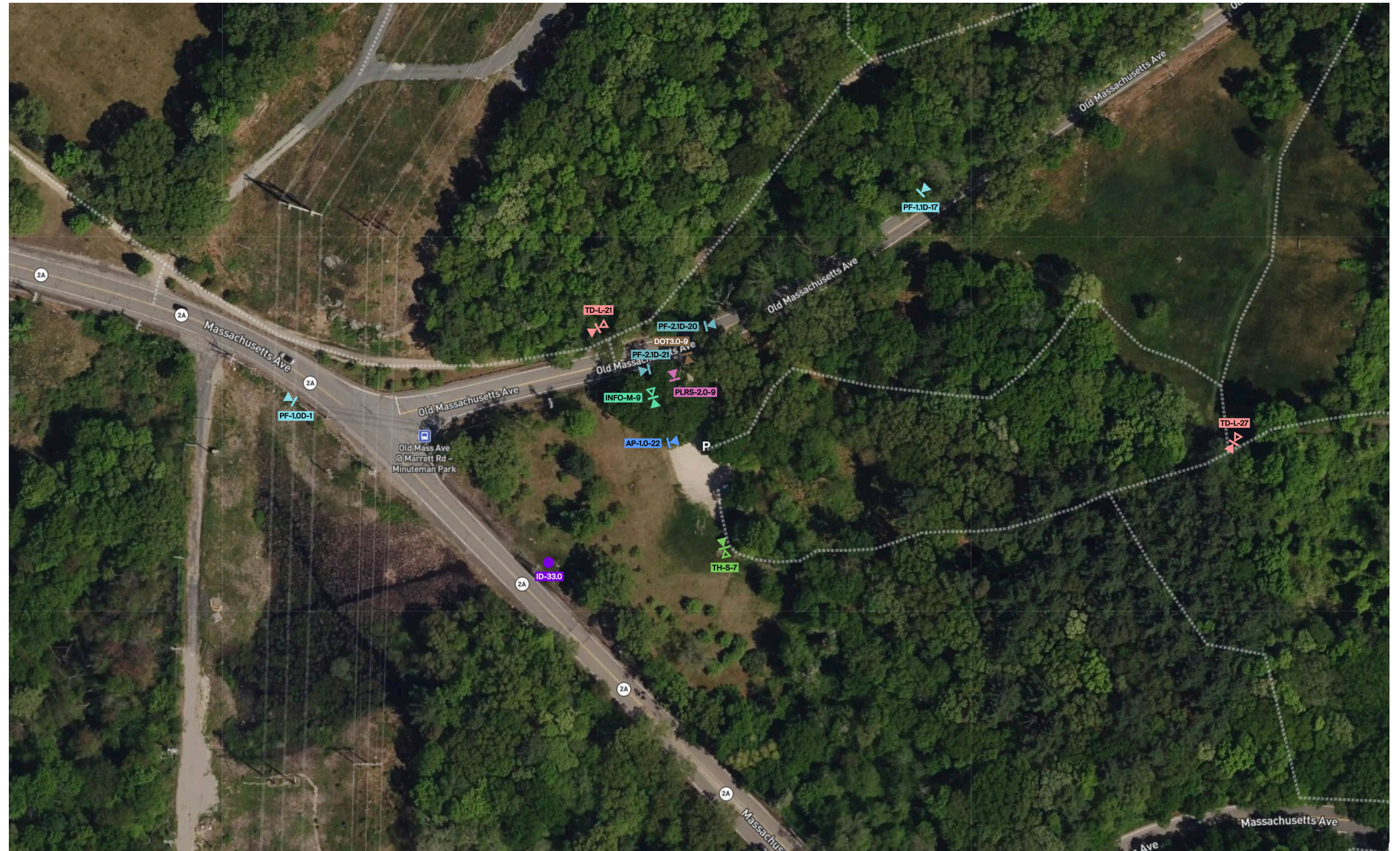
LOCATION PLANS: PLAN 29



LOCATION PLANS: PLAN 30



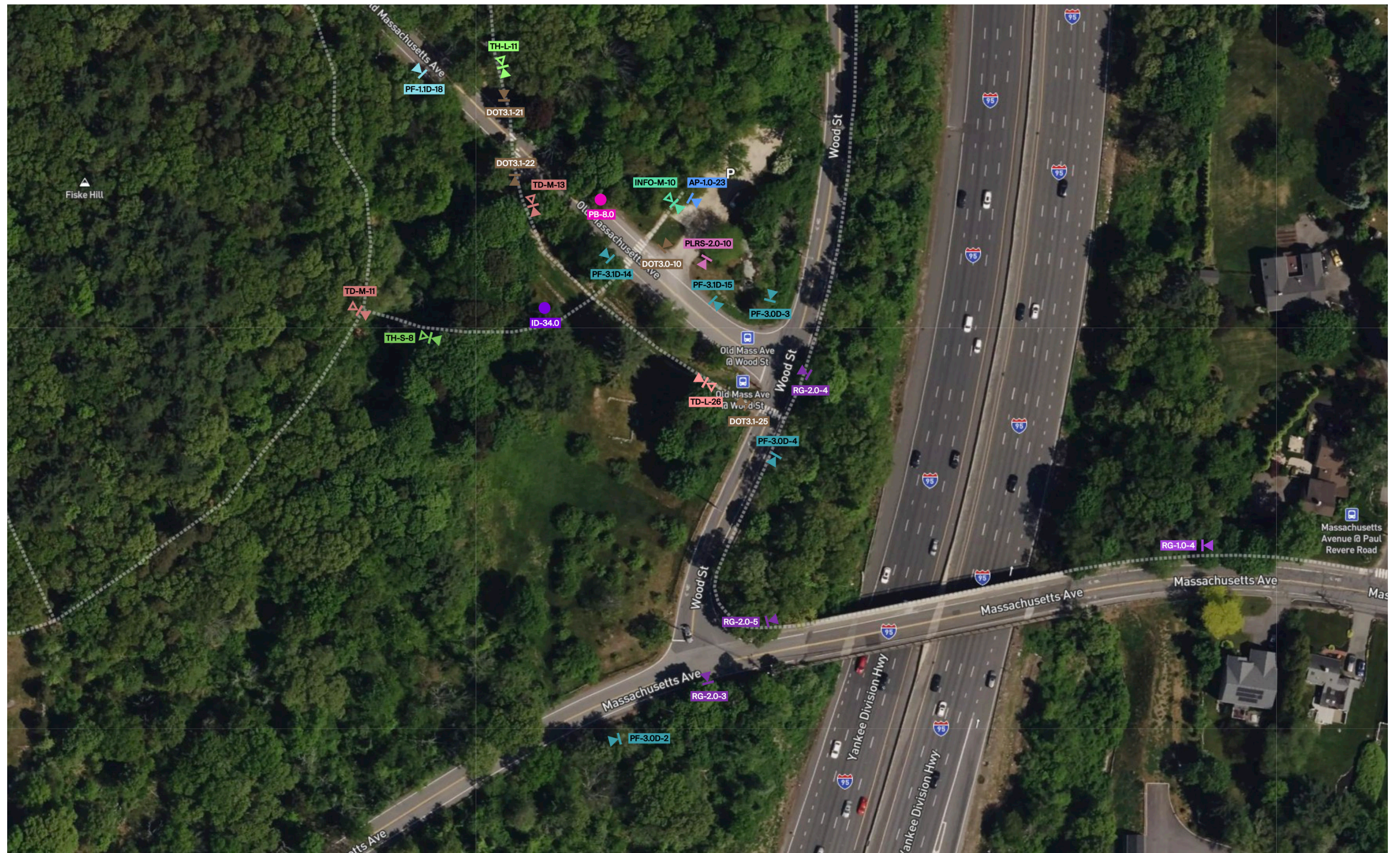
LOCATION PLANS: PLAN 31



LOCATION PLANS: PLAN 32



LOCATION PLANS: PLAN 33



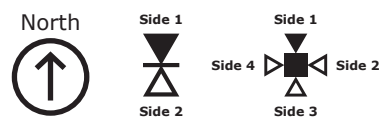
LOCATION PLANS: PLAN 34



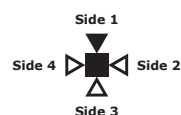
LOCATION PLANS: PLAN 35



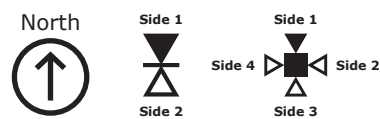
LOCATION PLANS: PLAN 36



LOCATION PLANS: PLAN 37



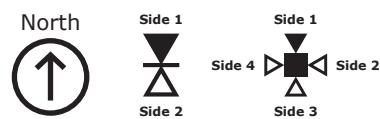
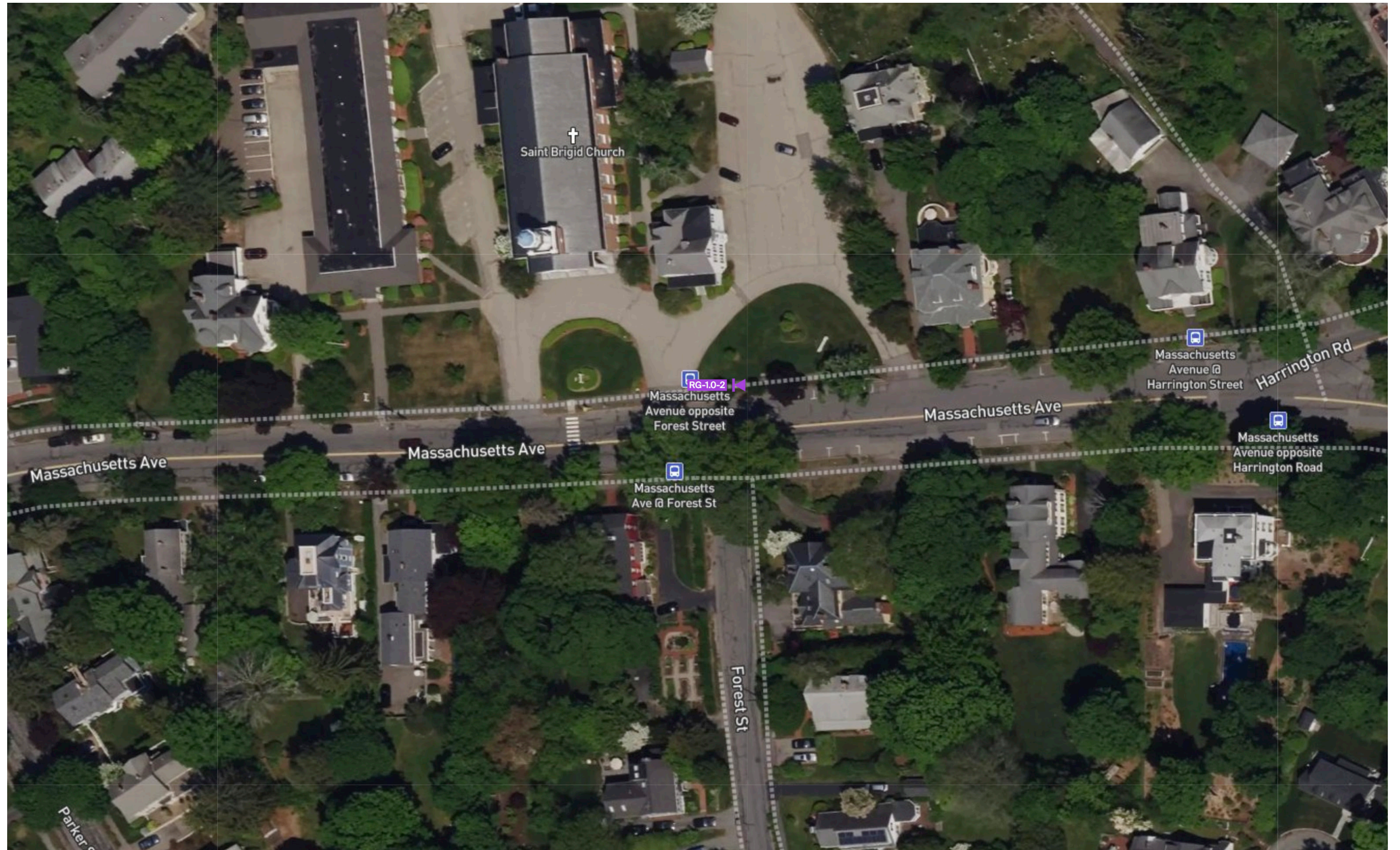
LOCATION PLANS: PLAN 38



LOCATION PLANS: PLAN 39



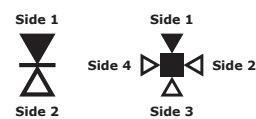
LOCATION PLANS: PLAN 40



MESSAGE SCHEDULE

Sign Code	Message	Details
HG-1.0D-1	<p>Message Minute Man National Historical Park</p> <p>Arrow Up Arrow</p>	<p>HG-1.0D - Highway Guide (3 Lines, Arrow) Latitude 42.43936045124432600 Longitude -71.25839109441326000</p> <p>Planning Location Yankee Division Hwy (Interstate 95)(northbound)</p> <p>Plan Number 37</p> <p>Notes Final Location to be Field Verified by Fabricator Coordination with related agency or municipality is required</p> <p>MassDOT Station Layout Information LAYOUT_NUM 5016 LAYOUT_SUF M SHEET_NO 3 TOWN_NAME LEXINGTON Board Date 8/29/1960 STATION_FROM 45+15 STATION_TO 216 STREET_ROUTE Route 128</p> <p>Existing Sign Demolition Plan Number DEMO-138</p>

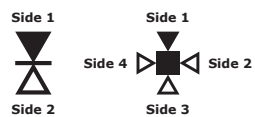
Sign Code	Message	Details
HG-2.0A-1	<p>Message Minute Man National Historical Park</p> <p>Secondary Message Exit 46B</p>	<p>HG-2.0A - Highway Guide (3 Lines, Adv. Guidance, Arrowhead) Latitude 42.45469661770436000 Longitude -71.25802714122920000</p> <p>Planning Location Yankee Division Hwy (Interstate 95)(southbound)</p> <p>Plan Number 36</p> <p>Notes Final Location to be Field Verified by Fabricator Coordination with related agency or municipality is required</p> <p>MassDOT Station Layout Information LAYOUT_NUM 5016 LAYOUT_SUF M SHEET_NO 12 TOWN_NAME LEXINGTON Board Date 8/29/1960 STATION_FROM 45+15 STATION_TO 216 STREET_ROUTE Route 128</p> <p>Existing Sign Demolition Plan Number DEMO-135</p>



MESSAGE SCHEDULE

Sign Code	Message	Details
HG-2.0A-2	<p>Message Minute Man National Historical Park</p> <p>Secondary Message Next Right</p>	<p>HG-2.0A - Highway Guide (3 Lines, Adv. Guidance, Arrowhead)</p> <p>Latitude 42.44172697944985000</p> <p>Longitude -71.25740838367392000</p> <p>Planning Location Yankee Division Hwy (Interstate 95)(northbound)</p> <p>Plan Number 37</p> <p>Notes Final Location to be Field Verified by Fabricator</p> <p>Coordination with related agency or municipality is required</p> <p>MassDOT Station Layout Information LAYOUT_NUM 5016 LAYOUT_SUF M SHEET_NO 5 TOWN_NAME LEXINGTON Board Date 8/29/1960 STATION_FROM 45+15 STATION_TO 216 STREET_ROUTE Route 128</p> <p>Existing Sign Demolition Plan Number DEMO-137</p>

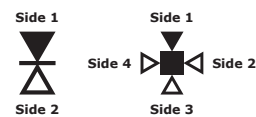
Sign Code	Message	Details
HG-2.0A-3	<p>Message Minute Man National Historical Park</p> <p>Secondary Message Exit 46B</p>	<p>HG-2.0A - Highway Guide (3 Lines, Adv. Guidance, Arrowhead)</p> <p>Latitude 42.43516351959067000</p> <p>Longitude -71.25943210398530000</p> <p>Planning Location Yankee Division Hwy (Interstate 95)(northbound)</p> <p>Plan Number 38</p> <p>Notes Final Location to be Field Verified by Fabricator</p> <p>Coordination with related agency or municipality is required</p> <p>MassDOT Station Layout Information LAYOUT_NUM 5016 LAYOUT_SUF M SHEET_NO 2 TOWN_NAME LEXINGTON Board Date 8/29/1960 STATION_FROM 45+15 STATION_TO 216 STREET_ROUTE Route 128</p> <p>Existing Sign Demolition Plan Number DEMO-139</p>



MESSAGE SCHEDULE

Sign Code	Message	Details
HG-2.0A-4	<p>Message Minute Man National Historical Park</p> <p>Secondary Message Exit 127B</p>	<p>HG-2.0A - Highway Guide (3 Lines, Adv. Guidance, Arrowhead)</p> <p>Latitude 42.42222903241190600</p> <p>Longitude -71.24138386742187000</p> <p>Planning Location Concord Highway (Route 2)(westbound)</p> <p>Plan Number 39</p> <p>Notes Final Location to be Field Verified by Fabricator</p> <p>Coordination with related agency or municipality is required</p> <p>MassDOT Station Layout Information LAYOUT_NUM 5393 LAYOUT_SUF M SHEET_NO 8 TOWN_NAME LEXINGTON Board Date 2/24/1964 STATION_FROM 38+31.27 STATION_TO 145 STREET_ROUTE Concord Turnpike, Rte. 2</p> <p>Existing Sign Demolition Plan Number DEMO-141</p>

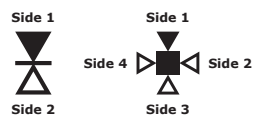
Sign Code	Message	Details
HG-2.0A-5	<p>Message Minute Man National Historical Park</p> <p>Secondary Message Next Left</p>	<p>HG-2.0A - Highway Guide (3 Lines, Adv. Guidance, Arrowhead)</p> <p>Latitude 42.46502603203430000</p> <p>Longitude -71.38952438371054000</p> <p>Planning Location Concord Turnpike (Route 2)(Eastbound)</p> <p>Plan Number 1</p> <p>Notes Final Location to be Field Verified by Fabricator</p> <p>Coordination with related agency or municipality is required</p>
HG-2.0A-6	<p>Message Minute Man National Historical Park</p> <p>Secondary Message Exit 125</p>	<p>HG-2.0A - Highway Guide (3 Lines, Adv. Guidance, Arrowhead)</p> <p>Latitude 42.44516761397059000</p> <p>Longitude -71.33538144463944000</p> <p>Planning Location Concord Turnpike (Route 2)(Eastbound)</p> <p>Plan Number 15</p> <p>Notes Final Location to be Field Verified by Fabricator</p> <p>Coordination with related agency or municipality is required</p>



MESSAGE SCHEDULE

Sign Code	Message	Details
RG-1.0-1	<p>Arrow Up Arrow</p> <p>Line 1 Minute Man</p> <p>Line 2 National</p> <p>Line 3 Historical Park</p>	<p>RG-1.0 - Roadway Guide Sign (3 Lines, Arrow) Latitude 42.45806828980212000 Longitude -71.34336786920643000</p> <p>Planning Location Lexington Road in Concord (Eastbound)</p> <p>Plan Number 13</p> <p>Notes Final Location to be Field Verified by Fabricator Coordination with related agency or municipality is required</p>
RG-1.0-2	<p>Arrow Up Arrow</p> <p>Line 1 Minute Man</p> <p>Line 2 National</p> <p>Line 3 Historical Park</p>	<p>RG-1.0 - Roadway Guide Sign (3 Lines, Arrow) Latitude 42.44955808267495000 Longitude -71.23401818709817000</p> <p>Planning Location Massachusetts Avenue in Lexington (westbound)</p> <p>Plan Number 40</p> <p>Notes Final Location to be Field Verified by Fabricator Verify width of area for sign placement Coordination with related agency or municipality is required</p>

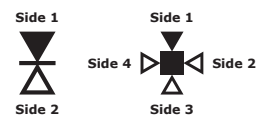
Sign Code	Message	Details
RG-1.0-3	<p>Arrow Left Arrow</p> <p>Line 1 Minute Man</p> <p>Line 2 National</p> <p>Line 3 Historical Park</p>	<p>RG-1.0 - Roadway Guide Sign (3 Lines, Arrow) Latitude 42.46271135534196600 Longitude -71.26534923070255000</p> <p>Planning Location Hartwell Avenue in Lexington (westbound)</p> <p>Plan Number 34</p> <p>Notes Final Location to be Field Verified by Fabricator Coordination with related agency or municipality is required</p>
RG-1.0-4	<p>Arrow Up Arrow</p> <p>Line 1 Minute Man</p> <p>Line 2 National</p> <p>Line 3 Historical Park</p>	<p>RG-1.0 - Roadway Guide Sign (3 Lines, Arrow) Latitude 42.44723148854096000 Longitude -71.25483543157713000</p> <p>Planning Location Massachusetts Avenue in Lexington (westbound)</p> <p>Plan Number 33</p> <p>Notes Final Location to be Field Verified by Fabricator Coordination with related agency or municipality is required</p>



MESSAGE SCHEDULE

Sign Code	Message	Details
RG-1.0-5	<p>Arrow Up Arrow</p> <p>Line 1 Minute Man</p> <p>Line 2 National</p> <p>Line 3 Historical Park</p>	<p>RG-1.0 - Roadway Guide Sign (3 Lines, Arrow) Latitude 42.45826682512345000 Longitude -71.26376411218763000</p> <p>Planning Location Wood Street in Lexington (westbound)</p> <p>Plan Number 35</p> <p>Notes Final Location to be Field Verified by Fabricator Coordination with related agency or municipality is required</p>
RG-1.0-8	<p>Arrow Up Arrow</p> <p>Line 1 Minute Man</p> <p>Line 2 National</p> <p>Line 3 Historical Park</p>	<p>RG-1.0 - Roadway Guide Sign (3 Lines, Arrow) Latitude 42.47405757091147000 Longitude -71.36476684090420000</p> <p>Planning Location Barretts Mill Road (Eastbound)</p> <p>Plan Number 4</p> <p>Notes Final Location to be Field Verified by Fabricator Coordination with related agency or municipality is required</p>

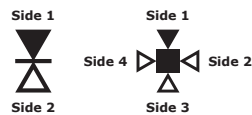
Sign Code	Message	Details
RG-1.0-9	<p>Arrow Right Arrow</p> <p>Line 1 Minute Man</p> <p>Line 2 National</p> <p>Line 3 Historical Park</p>	<p>RG-1.0 - Roadway Guide Sign (3 Lines, Arrow) Latitude 42.46132449305067500 Longitude -71.34918629530993000</p> <p>Planning Location Monument Street in Concord (Northbound)</p> <p>Plan Number 12</p> <p>Notes Final Location to be Field Verified by Fabricator Coordination with related agency or municipality is required</p>
RG-1.0-10	<p>Arrow Left Arrow</p> <p>Line 1 Minute Man</p> <p>Line 2 National</p> <p>Line 3 Historical Park</p>	<p>RG-1.0 - Roadway Guide Sign (3 Lines, Arrow) Latitude 42.45858161490327000 Longitude -71.36271698215847000</p> <p>Planning Location Intersection of Concord and Main Street</p> <p>Plan Number 2</p>



MESSAGE SCHEDULE

Sign Code	Message	Details
RG-1.0-11	<p>Arrow Right Arrow</p> <p>Line 1 Minute Man</p> <p>Line 2 National</p> <p>Line 3 Historical Park</p>	<p>RG-1.0 - Roadway Guide Sign (3 Lines, Arrow) Latitude 42.44940320013632000 Longitude -71.32155703571051000</p> <p>Planning Location Concord Turnpike (Route 2)(Eastbound)</p> <p>Plan Number 16</p> <p>Notes Final Location to be Field Verified by Fabricator Coordination with related agency or municipality is required</p>
RG-1.0-12	<p>Arrow Left Arrow</p> <p>Line 1 Minute Man</p> <p>Line 2 National</p> <p>Line 3 Historical Park</p>	<p>RG-1.0 - Roadway Guide Sign (3 Lines, Arrow) Latitude 42.44890624437843500 Longitude -71.32308588168013000</p> <p>Planning Location Concord Turnpike (Route 2)(Eastbound)</p> <p>Plan Number 16</p> <p>Notes Final Location to be Field Verified by Fabricator Coordination with related agency or municipality is required</p>

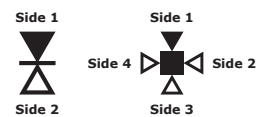
Sign Code	Message	Details								
RG-1.0-13	<p>Arrow Up Arrow</p> <p>Line 1 Minute Man</p> <p>Line 2 National</p> <p>Line 3 Historical Park</p>	<p>RG-1.0 - Roadway Guide Sign (3 Lines, Arrow) Latitude 42.44771379086293500 Longitude -71.32654132905978000</p> <p>Planning Location Concord Turnpike (Route 2)(Eastbound)</p> <p>Plan Number 16</p> <p>Notes Final Location to be Field Verified by Fabricator Coordination with related agency or municipality is required</p>								
RG-2.0-1	<table border="1"> <tr> <td>Left Arrow</td> <td>North Bridge</td> </tr> <tr> <td>Right Arrow</td> <td>Orchard House</td> </tr> <tr> <td></td> <td>Concord Museum</td> </tr> <tr> <td></td> <td>The Wayside - Home of Authors</td> </tr> </table>	Left Arrow	North Bridge	Right Arrow	Orchard House		Concord Museum		The Wayside - Home of Authors	<p>RG-2.0 - Roadway Guide Sign - Directional Latitude 42.46023707680790000 Longitude -71.34872070657629000</p> <p>Planning Location Main Street in Concord (Northbound)</p> <p>Plan Number 12</p> <p>Notes Final Location to be Field Verified by Fabricator Coordination with related agency or municipality is required</p>
Left Arrow	North Bridge									
Right Arrow	Orchard House									
	Concord Museum									
	The Wayside - Home of Authors									



MESSAGE SCHEDULE

Sign Code	Message	Details								
RG-2.0-2	<table border="1"> <tr> <td>Left Arrow</td> <td>North Bridge</td> </tr> <tr> <td>Right Arrow</td> <td>Orchard House</td> </tr> <tr> <td></td> <td>Concord Museum</td> </tr> <tr> <td></td> <td>The Wayside - Home of Authors</td> </tr> </table>	Left Arrow	North Bridge	Right Arrow	Orchard House		Concord Museum		The Wayside - Home of Authors	RG-2.0 - Roadway Guide Sign - Directional Latitude 42.45860766380647000 Longitude -71.34578556725647000 Planning Location Heywood Street in Concord (Northbound) Plan Number 13 Notes Final Location to be Field Verified by Fabricator Coordination with related agency or municipality is required
Left Arrow	North Bridge									
Right Arrow	Orchard House									
	Concord Museum									
	The Wayside - Home of Authors									
RG-2.0-3	<table border="1"> <tr> <td>Right Arrow</td> <td>Lexington Battle Green</td> </tr> </table>	Right Arrow	Lexington Battle Green	RG-2.0 - Roadway Guide Sign - Directional Latitude 42.44688073212687000 Longitude -71.25652656657532000 Planning Plan Number 33						
Right Arrow	Lexington Battle Green									
RG-2.0-4	<table border="1"> <tr> <td>Right Arrow</td> <td>Lexington Battle Green</td> </tr> </table>	Right Arrow	Lexington Battle Green	RG-2.0 - Roadway Guide Sign - Directional Latitude 42.44766164405949000 Longitude -71.25617921320800000 Planning Plan Number 33						
Right Arrow	Lexington Battle Green									

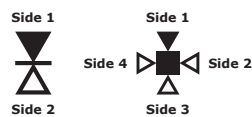
Sign Code	Message	Details				
RG-2.0-5	<table border="1"> <tr> <td>Up Arrow</td> <td>Minute Man National Historical Park</td> </tr> <tr> <td>Right Arrow</td> <td>Ebenezer Fiske House Site</td> </tr> </table>	Up Arrow	Minute Man National Historical Park	Right Arrow	Ebenezer Fiske House Site	RG-2.0 - Roadway Guide Sign - Directional Latitude 42.44703783482433000 Longitude -71.25632922240989000 Planning Location Wood Street in Lexington (southbound) Plan Number 33 Notes Final Location to be Field Verified by Fabricator Coordination with related agency or municipality is required MassDOT Station Layout Information LAYOUT_NUM 5146 LAYOUT_SUF M SHEET_NO 1 TOWN_NAME LEXINGTON Board Date 8/28/1961 STATION_FROM 93± STATION_TO 105± STREET_ROUTE Route 128
Up Arrow	Minute Man National Historical Park					
Right Arrow	Ebenezer Fiske House Site					
RG-2.0-6	<table border="1"> <tr> <td>Right Arrow</td> <td>Concord Center</td> </tr> <tr> <td></td> <td>Minute Man National Historical Park</td> </tr> </table>	Right Arrow	Concord Center		Minute Man National Historical Park	RG-2.0 - Roadway Guide Sign - Directional Latitude 42.46462799549571000 Longitude -71.38704085579256000 Planning Location Elm Street Plan Number 1 Notes Final Location to be Field Verified by Fabricator Coordination with related agency or municipality is required
Right Arrow	Concord Center					
	Minute Man National Historical Park					



MESSAGE SCHEDULE

Sign Code	Message	Details						
RG-2.0-7	<table border="1"> <tr> <td>Up Arrow</td> <td>Colonel Barrett House</td> </tr> <tr> <td>Right Arrow</td> <td>Minute Man National Historical Park</td> </tr> </table>	Up Arrow	Colonel Barrett House	Right Arrow	Minute Man National Historical Park	<p>RG-2.0 - Roadway Guide Sign - Directional Latitude 42.46677289727434000 Longitude -71.39694796508704000</p> <p>Planning Location Concord Rotary</p> <p>Plan Number 1</p> <p>Notes Final Location to be Field Verified by Fabricator Coordination with related agency or municipality is required</p>		
Up Arrow	Colonel Barrett House							
Right Arrow	Minute Man National Historical Park							
RG-2.0-8	<table border="1"> <tr> <td>Right Arrow</td> <td>Colonel Barrett House</td> </tr> </table>	Right Arrow	Colonel Barrett House	<p>RG-2.0 - Roadway Guide Sign - Directional Latitude 42.46753117263945400 Longitude -71.39651152772096000</p> <p>Planning Location Concord Rotary</p> <p>Plan Number 1</p> <p>Notes Final Location to be Field Verified by Fabricator Coordination with related agency or municipality is required</p>				
Right Arrow	Colonel Barrett House							
RG-2.0-9	<table border="1"> <tr> <td>Left Arrow</td> <td>Burial Ground</td> </tr> <tr> <td>Left Arrow</td> <td>Concord Center</td> </tr> <tr> <td>Right Arrow</td> <td>Colonel Barrett House</td> </tr> </table>	Left Arrow	Burial Ground	Left Arrow	Concord Center	Right Arrow	Colonel Barrett House	<p>RG-2.0 - Roadway Guide Sign - Directional Latitude 42.46699082583558000 Longitude -71.35706135835952000</p> <p>Planning Location Intersection of Lowell Road and Liberty Street in Concord</p> <p>Plan Number 5</p> <p>Notes Final Location to be Field Verified by Fabricator Coordination with related agency or municipality is required</p>
Left Arrow	Burial Ground							
Left Arrow	Concord Center							
Right Arrow	Colonel Barrett House							

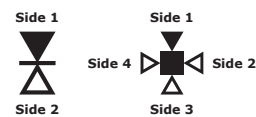
Sign Code	Message	Details								
RG-2.0-10	<table border="1"> <tr> <td>Left Arrow</td> <td>North Bridge</td> </tr> <tr> <td>Right Arrow</td> <td>Orchard House</td> </tr> <tr> <td></td> <td>Concord Museum</td> </tr> <tr> <td></td> <td>The Wayside - Home of Authors</td> </tr> </table>	Left Arrow	North Bridge	Right Arrow	Orchard House		Concord Museum		The Wayside - Home of Authors	<p>RG-2.0 - Roadway Guide Sign - Directional Latitude 42.45795414286889000 Longitude -71.34300368741552000</p> <p>Planning Location Cambridge Turnpike in Concord (Northbound)</p> <p>Plan Number 13</p> <p>Notes Final Location to be Field Verified by Fabricator Coordination with related agency or municipality is required</p>
Left Arrow	North Bridge									
Right Arrow	Orchard House									
	Concord Museum									
	The Wayside - Home of Authors									
RG-2.0-11	<table border="1"> <tr> <td>Left Arrow</td> <td>Colonel Barrett House</td> </tr> </table>	Left Arrow	Colonel Barrett House	<p>RG-2.0 - Roadway Guide Sign - Directional Latitude 42.47371279364307000 Longitude -71.36432902977576000</p> <p>Planning Location Intersection of Lowell Road and Barretts Mill Road in Concord</p> <p>Plan Number 4</p> <p>Notes Final Location to be Field Verified by Fabricator Coordination with related agency or municipality is required</p>						
Left Arrow	Colonel Barrett House									
RG-2.0-12	<table border="1"> <tr> <td>Right Arrow</td> <td>Colonel Barrett House</td> </tr> </table>	Right Arrow	Colonel Barrett House	<p>RG-2.0 - Roadway Guide Sign - Directional Latitude 42.47167483957371600 Longitude -71.35381910269759000</p> <p>Planning Location Intersection of Estabrook Road and Liberty Street in Concord</p> <p>Plan Number 7</p> <p>Notes Final Location to be Field Verified by Fabricator Coordination with related agency or municipality is required</p>						
Right Arrow	Colonel Barrett House									



MESSAGE SCHEDULE

Sign Code	Message	Details
PF-1.1D-6	<p>Arrow Up Arrow</p> <p>Line 1 Parking Ahead</p>	<p>PF-1.1D - Pathfinder Sign (1 Line, Arrow, Symbol)</p> <p>Latitude 42.45890461606670000</p> <p>Longitude -71.32322970094418000</p> <p>Planning Location Lexington Road in Concord (eastbound)</p> <p>Plan Number 17</p> <p>Notes Final Location to be Field Verified by Fabricator Coordination with related agency or municipality is required</p>
PF-1.1D-7	<p>Arrow Up Arrow</p> <p>Line 1 Parking Ahead</p>	<p>PF-1.1D - Pathfinder Sign (1 Line, Arrow, Symbol)</p> <p>Latitude 42.45806985146726500</p> <p>Longitude -71.32076531381202000</p> <p>Planning Location Lexington Road in Concord (westbound)</p> <p>Plan Number 17</p> <p>Notes Final Location to be Field Verified by Fabricator Coordination with related agency or municipality is required</p>

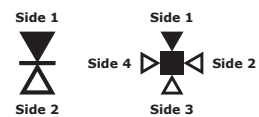
Sign Code	Message	Details
PF-1.1D-8	<p>Arrow Up Arrow</p> <p>Line 1 Parking Ahead</p>	<p>PF-1.1D - Pathfinder Sign (1 Line, Arrow, Symbol)</p> <p>Latitude 42.45306946287478000</p> <p>Longitude -71.30919198038728000</p> <p>Planning Location Lexington Road in Concord (eastbound)</p> <p>Plan Number 20</p> <p>Notes Final Location to be Field Verified by Fabricator Coordination with related agency or municipality is required</p>
PF-1.1D-9	<p>Arrow Up Arrow</p> <p>Line 1 Parking Ahead</p>	<p>PF-1.1D - Pathfinder Sign (1 Line, Arrow, Symbol)</p> <p>Latitude 42.45298935221960000</p> <p>Longitude -71.30665901900448000</p> <p>Planning Location Lexington Road in Concord (westbound)</p> <p>Plan Number 20</p> <p>Notes Final Location to be Field Verified by Fabricator Coordination with related agency or municipality is required</p>



MESSAGE SCHEDULE

Sign Code	Message	Details
PF-1.1D-10	<p>Arrow Up Arrow</p> <p>Line 1 Parking Ahead</p>	<p>PF-1.1D - Pathfinder Sign (1 Line, Arrow, Symbol)</p> <p>Latitude 42.45121877530484500</p> <p>Longitude -71.29341137262585000</p> <p>Planning Location North Great Road in Lincoln (eastbound)</p> <p>Plan Number 24</p> <p>Notes Coordination with related agency or municipality is required due to potential crosswalk installation. Final Location to be Field Verified by Fabricator.</p>
PF-1.1D-11	<p>Arrow Up Arrow</p> <p>Line 1 Parking Ahead</p>	<p>PF-1.1D - Pathfinder Sign (1 Line, Arrow, Symbol)</p> <p>Latitude 42.45085333998798000</p> <p>Longitude -71.29103633980576000</p> <p>Planning Location North Great Road in Lincoln (westbound)</p> <p>Plan Number 24</p> <p>Notes Final Location to be Field Verified by Fabricator Coordination with related agency or municipality is required</p>

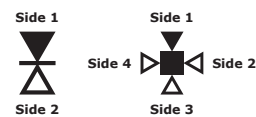
Sign Code	Message	Details
PF-1.1D-12	<p>Arrow Up Arrow</p> <p>Line 1 Parking Ahead</p>	<p>PF-1.1D - Pathfinder Sign (1 Line, Arrow, Symbol)</p> <p>Latitude 42.44862339456990000</p> <p>Longitude -71.27988262294868000</p> <p>Planning Location North Great Road in Lincoln (eastbound)</p> <p>Plan Number 27</p> <p>Notes Final Location to be Field Verified by Fabricator Coordination with related agency or municipality is required</p>
PF-1.1D-13	<p>Arrow Up Arrow</p> <p>Line 1 Parking Ahead</p>	<p>PF-1.1D - Pathfinder Sign (1 Line, Arrow, Symbol)</p> <p>Latitude 42.44898057762695000</p> <p>Longitude -71.27629899308867000</p> <p>Planning Location North Great Road in Lincoln (westbound)</p> <p>Plan Number 27</p> <p>Notes Final Location to be Field Verified by Fabricator Coordination with related agency or municipality is required</p>



MESSAGE SCHEDULE

Sign Code	Message	Details
PF-1.1D-14	<p>Arrow Up Arrow</p> <p>Line 1 Parking Ahead</p>	<p>PF-1.1D - Pathfinder Sign (1 Line, Arrow, Symbol)</p> <p>Latitude 42.44875338765077000</p> <p>Longitude -71.27454493982249000</p> <p>Planning Location North Great Road in Lincoln (eastbound)</p> <p>Plan Number 29</p> <p>Notes Final Location to be Field Verified by Fabricator Coordination with related agency or municipality is required</p>
PF-1.1D-15	<p>Arrow Up Arrow</p> <p>Line 1 Parking Ahead</p>	<p>PF-1.1D - Pathfinder Sign (1 Line, Arrow, Symbol)</p> <p>Latitude 42.44833457742373000</p> <p>Longitude -71.27015396813015000</p> <p>Planning Location North Great Road in Lincoln (westbound)</p> <p>Plan Number 29</p> <p>Notes Final Location to be Field Verified by Fabricator Coordination with related agency or municipality is required</p>

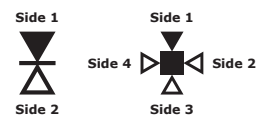
Sign Code	Message	Details
PF-1.1D-17	<p>Arrow Up Arrow</p> <p>Line 1 Parking Ahead</p>	<p>PF-1.1D - Pathfinder Sign (1 Line, Arrow, Symbol)</p> <p>Latitude 42.44789794436013000</p> <p>Longitude -71.26300576964661000</p> <p>Planning Location Old Mass Ave in Lexington (westbound)</p> <p>Plan Number 31</p> <p>Notes Final Location to be Field Verified by Fabricator Coordination with related agency or municipality is required</p>
PF-1.1D-18	<p>Arrow Up Arrow</p> <p>Line 1 Parking Ahead</p>	<p>PF-1.1D - Pathfinder Sign (1 Line, Arrow, Symbol)</p> <p>Latitude 42.44842211442895000</p> <p>Longitude -71.25750470255463000</p> <p>Planning Location Old Mass Ave in Lexington (westbound)</p> <p>Plan Number 33</p> <p>Notes Final Location to be Field Verified by Fabricator Coordination with related agency or municipality is required</p>



MESSAGE SCHEDULE

Sign Code	Message	Details
PF-1.1D-19	<p>Arrow Up Arrow</p> <p>Line 1 Parking Ahead</p>	<p>PF-1.1D - Pathfinder Sign (1 Line, Arrow, Symbol)</p> <p>Latitude 42.46725537579525000</p> <p>Longitude -71.34802285496248000</p> <p>Planning Location Monument Street in Concord (Northbound)</p> <p>Plan Number 11</p> <p>Notes Final Location to be Field Verified by Fabricator Coordination with related agency or municipality is required</p>
PF-1.1D-20	<p>Arrow Up Arrow</p> <p>Line 1 Parking Ahead</p>	<p>PF-1.1D - Pathfinder Sign (1 Line, Arrow, Symbol)</p> <p>Latitude 42.47081635244316500</p> <p>Longitude -71.34964058555786000</p> <p>Planning Location Monument Street in Concord (Southbound)</p> <p>Plan Number 9</p> <p>Notes Final Location to be Field Verified by Fabricator Coordination with related agency or municipality is required Sign Will Not be Fabricated or Installed at this Time</p>

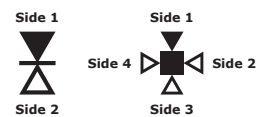
Sign Code	Message	Details
PF-1.1D-21	<p>Arrow Up Arrow</p> <p>Line 1 Parking Ahead</p>	<p>PF-1.1D - Pathfinder Sign (1 Line, Arrow, Symbol)</p> <p>Latitude 42.47292208698069500</p> <p>Longitude -71.37917189234676000</p> <p>Planning Location Barretts Mill Road (Westbound)</p> <p>Plan Number 3</p> <p>Notes Final Location to be Field Verified by Fabricator Sign Will Not be Fabricated or Installed at this Time</p>
PF-1.1D-22	<p>Arrow Up Arrow</p> <p>Line 1 Parking Ahead</p>	<p>PF-1.1D - Pathfinder Sign (1 Line, Arrow, Symbol)</p> <p>Latitude 42.47269874805711000</p> <p>Longitude -71.38160981348867000</p> <p>Planning Location Barretts Mill Road (Eastbound)</p> <p>Plan Number 3</p> <p>Notes Final Location to be Field Verified by Fabricator Sign Will Not be Fabricated or Installed at this Time</p>



MESSAGE SCHEDULE

Sign Code	Message	Details
PF-1.0D-1	<p>Arrow Left Arrow</p> <p>Line 1 Fiske Hill</p>	<p>PF-1.0D - Pathfinder Sign (1 Line, Arrow) Latitude 42.44733461145502000 Longitude -71.26529748861921000</p> <p>Planning Location Mass Ave (Route 2A) near intersection with Old Mass Ave in Lexington (eastbound)</p> <p>Plan Number 31</p> <p>Notes Final Location to be Field Verified by Fabricator Coordination with related agency or municipality is required</p> <p>MassDOT Station Layout Information LAYOUT_NUM 291 LAYOUT_SUF M SHEET_NO 5 TOWN_NAME LEXINGTON Board Date 3/30/1898 STATION_FROM 111+39.88 STATION_TO 181+95.66 STREET_ROUTE School & Marrett Sts</p>
PF-2.0D-1	<p>Arrow Left Arrow</p> <p>Line 1 North Bridge</p> <p>Line 2 Visitor Center</p>	<p>PF-2.0D - Pathfinder Sign (2 Lines, Arrow) Latitude 42.46708206191224400 Longitude -71.35750739081930000</p> <p>Planning Location Lowell Road in Concord (Eastbound)</p> <p>Plan Number 5</p> <p>Notes Final Location to be Field Verified by Fabricator Coordination with related agency or municipality is required</p>

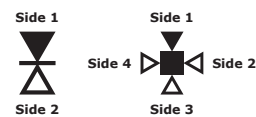
Sign Code	Message	Details
PF-2.0D-2	<p>Arrow Right Arrow</p> <p>Line 1 North Bridge</p> <p>Line 2 Visitor Center</p>	<p>PF-2.0D - Pathfinder Sign (2 Lines, Arrow) Latitude 42.46704778536880000 Longitude -71.35661143466100000</p> <p>Planning Location Lowell Road in Concord (Westbound)</p> <p>Plan Number 5</p> <p>Notes Final Location to be Field Verified by Fabricator Coordination with related agency or municipality is required</p> <p>MassDOT Station Layout Information LAYOUT_NUM 5415 LAYOUT_SUF M SHEET_NO 1 TOWN_NAME CONCORD Board Date 7/13/1964 STATION_FROM 151+10.81 STATION_TO 152+79.43 STREET_ROUTE Lowell Road</p>



MESSAGE SCHEDULE

Sign Code	Message	Details
PF-2.0D-3	<p>Arrow Up Right Arrow</p> <p>Line 1 North Bridge</p> <p>Line 2 Visitor Center</p>	<p>PF-2.0D - Pathfinder Sign (2 Lines, Arrow) Latitude 42.47353507910312000 Longitude -71.35106760872410000</p> <p>Planning Location Monument Street in Concord (Southbound)</p> <p>Plan Number 8</p> <p>Notes Final Location to be Field Verified by Fabricator Coordination with related agency or municipality is required</p> <p>MassDOT Station Layout Information No Information Available</p>
PF-2.0D-4	<p>Arrow Up Left Arrow</p> <p>Line 1 North Bridge</p> <p>Line 2 Visitor Center</p>	<p>PF-2.0D - Pathfinder Sign (2 Lines, Arrow) Latitude 42.4732777741808000 Longitude -71.35105559214979000</p> <p>Planning Location Monument Street in Concord (Northbound)</p> <p>Plan Number 8</p> <p>Notes Final Location to be Field Verified by Fabricator Coordination with related agency or municipality is required</p> <p>MassDOT Station Layout Information No Information Available</p>

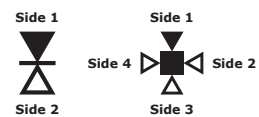
Sign Code	Message	Details
PF-2.0D-5	<p>Arrow Up Arrow</p> <p>Line 1 Minute Man</p> <p>Line 2 Visitor Center</p>	<p>PF-2.0D - Pathfinder Sign (2 Lines, Arrow) Latitude 42.44797618317819000 Longitude -71.26717920777199000</p> <p>Planning Location Mass Ave in Lexington (westbound)</p> <p>Plan Number 30</p> <p>Notes Final Location to be Field Verified by Fabricator Coordination with related agency or municipality is required</p> <p>MassDOT Station Layout Information LAYOUT_NUM 3460 LAYOUT_SUF M SHEET_NO 1 TOWN_NAME LEXINGTON Board Date 2/18/1946 STATION_FROM 169+75± STATION_TO 187+01.11 STREET_ROUTE Marrett St.</p> <p>Existing Sign Demolition Plan Number DEMO-104</p>



MESSAGE SCHEDULE

Sign Code	Message	Details
PF-2.1D-1	<p>Arrow Left Arrow</p> <p>Line 1 Colonel Barrett</p> <p>Line 2 House Parking</p>	<p>PF-2.1D - Pathfinder Sign (2 Lines, Arrow, Symbol)</p> <p>Latitude 42.47274087136577000</p> <p>Longitude -71.38056335858620000</p> <p>Planning Location Barretts Mill Road (Eastbound)</p> <p>Plan Number 3</p> <p>Notes Final Location to be Field Verified by Fabricator</p> <p>Coordination with related agency or municipality is required</p> <p>Sign Will Not be Fabricated or Installed at this Time</p> <p>MassDOT Station Layout Information No Information Available</p>

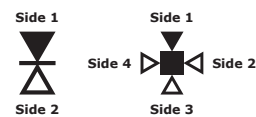
Sign Code	Message	Details
PF-2.1D-2	<p>Arrow Right Arrow</p> <p>Line 1 Colonel Barrett</p> <p>Line 2 House Parking</p>	<p>PF-2.1D - Pathfinder Sign (2 Lines, Arrow, Symbol)</p> <p>Latitude 42.47285061941508400</p> <p>Longitude -71.38025519772984000</p> <p>Planning Location Barretts Mill Road (Westbound)</p> <p>Plan Number 3</p> <p>Notes Final Location to be Field Verified by Fabricator</p> <p>Coordination with related agency or municipality is required</p> <p>Sign Will Not be Fabricated or Installed at this Time</p> <p>MassDOT Station Layout Information No Information Available</p>



MESSAGE SCHEDULE

Sign Code	Message	Details
PF-2.1D-3	<p>Arrow Left Arrow</p> <p>Line 1 North Bridge</p> <p>Line 2 Parking</p>	<p>PF-2.1D - Pathfinder Sign (2 Lines, Arrow, Symbol)</p> <p>Latitude 42.46907784525649000 Longitude -71.34860630228780000</p> <p>Planning Location Monument Street in Concord (Southbound)</p> <p>Plan Number 10</p> <p>Notes Final Location to be Field Verified by Fabricator Coordination with related agency or municipality is required</p> <p>MassDOT Station Layout Information No Information Available</p>

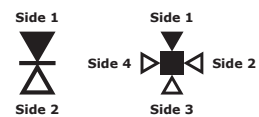
Sign Code	Message	Details
PF-2.1D-5	<p>Arrow Right Arrow</p> <p>Line 1 The Wayside</p> <p>Line 2 Parking</p>	<p>PF-2.1D - Pathfinder Sign (2 Lines, Arrow, Symbol)</p> <p>Latitude 42.45869609894093000 Longitude -71.33386537183320000</p> <p>Planning Location Lexington Road in Concord (Eastbound)</p> <p>Plan Number 14</p> <p>Notes Final Location to be Field Verified by Fabricator Coordination with related agency or municipality is required</p> <p>MassDOT Station Layout Information LAYOUT_NUM 322 LAYOUT_SUF M SHEET_NO 4 TOWN_NAME CONCORD Board Date 8/31/1898 STATION_FROM 86+73.62 STATION_TO 129+99.04 STREET_ROUTE Lexington Rd.</p> <p>Existing Sign Demolition Plan Number DEMO-18</p>



MESSAGE SCHEDULE

Sign Code	Message	Details
PF-2.1D-6	<p>Arrow Left Arrow</p> <p>Line 1 The Wayside</p> <p>Line 2 Parking</p>	<p>PF-2.1D - Pathfinder Sign (2 Lines, Arrow, Symbol)</p> <p>Latitude 42.45896878994173600</p> <p>Longitude -71.33276686980804000</p> <p>Planning Location Lexington Road in Concord (Westbound)</p> <p>Plan Number 14</p> <p>Notes Final Location to be Field Verified by Fabricator</p> <p>Coordination with related agency or municipality is required</p> <p>MassDOT Station Layout Information LAYOUT_NUM 322 LAYOUT_SUF M SHEET_NO 4 TOWN_NAME CONCORD Board Date 8/31/1898 STATION_FROM 86+73.62 STATION_TO 129+99.04 STREET_ROUTE Lexington Rd.</p>

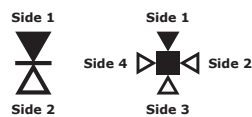
Sign Code	Message	Details
PF-2.1D-7	<p>Arrow Left Arrow</p> <p>Line 1 Meriam's Corner</p> <p>Line 2 Parking</p>	<p>PF-2.1D - Pathfinder Sign (2 Lines, Arrow, Symbol)</p> <p>Latitude 42.45844946895104000</p> <p>Longitude -71.32214311716940000</p> <p>Planning Location Lexington Road in Concord (eastbound)</p> <p>Plan Number 17</p> <p>Notes Final Location to be Field Verified by Fabricator</p> <p>Coordination with related agency or municipality is required</p> <p>MassDOT Station Layout Information LAYOUT_NUM 322 LAYOUT_SUF M SHEET_NO 1 TOWN_NAME CONCORD Board Date 8/31/1898 STATION_FROM 86+73.62 STATION_TO 129+99.04 STREET_ROUTE Lexington Rd.</p>



MESSAGE SCHEDULE

Sign Code	Message	Details
PF-2.1D-8	<p>Arrow Right Arrow</p> <p>Line 1 Meriam's Corner</p> <p>Line 2 Parking</p>	<p>PF-2.1D - Pathfinder Sign (2 Lines, Arrow, Symbol)</p> <p>Latitude 42.45844946956544400</p> <p>Longitude -71.32175220586691000</p> <p>Planning Location Lexington Road in Concord (westbound)</p> <p>Plan Number 17</p> <p>Notes Final Location to be Field Verified by Fabricator</p> <p>Coordination with related agency or municipality is required</p> <p>MassDOT Station Layout Information LAYOUT_NUM 322 LAYOUT_SUF M SHEET_NO 1 TOWN_NAME CONCORD Board Date 8/31/1898 STATION_FROM 86+73.62 STATION_TO 129+99.04 STREET_ROUTE Lexington Rd.</p> <p>Existing Sign Demolition Plan Number DEMO-36</p>

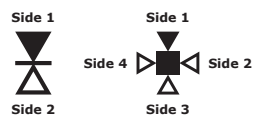
Sign Code	Message	Details
PF-2.1D-20	<p>Arrow Left Arrow</p> <p>Line 1 Fiske Hill</p> <p>Line 2 Parking</p>	<p>PF-2.1D - Pathfinder Sign (2 Lines, Arrow, Symbol)</p> <p>Latitude 42.44753883947430000</p> <p>Longitude -71.26379507001937000</p> <p>Planning Location Old Mass Ave in Lexington (westbound)</p> <p>Plan Number 31</p> <p>Notes Final Location to be Field Verified by Fabricator</p> <p>Coordination with related agency or municipality is required</p> <p>MassDOT Station Layout Information No Information Available</p>
PF-2.1D-21	<p>Arrow Right Arrow</p> <p>Line 1 Fiske Hill</p> <p>Line 2 Parking</p>	<p>PF-2.1D - Pathfinder Sign (2 Lines, Arrow, Symbol)</p> <p>Latitude 42.44742441677996000</p> <p>Longitude -71.26399552131086000</p> <p>Planning Location Old Mass Ave in Lexington (westbound)</p> <p>Plan Number 31</p> <p>Notes Final Location to be Field Verified by Fabricator</p> <p>Coordination with related agency or municipality is required</p> <p>MassDOT Station Layout Information No Information Available</p>



MESSAGE SCHEDULE

Sign Code	Message	Details
PF-3.0D-2	<p>Arrow Left Arrow</p> <p>Line 1 Ebenezer</p> <p>Line 2 Fiske House</p> <p>Line 3 Site</p>	<p>PF-3.0D - Pathfinder Sign (3 Lines, Arrow)</p> <p>Latitude 42.44674318852122000</p> <p>Longitude -71.25682835003472000</p> <p>Planning Location Mass Ave in Lexington (eastbound)</p> <p>Plan Number 33</p> <p>Notes Final Location to be Field Verified by Fabricator</p> <p>Coordination with related agency or municipality is required</p> <p>MassDOT Station Layout Information LAYOUT_NUM 5146 LAYOUT_SUF M SHEET_NO 1 TOWN_NAME LEXINGTON Board Date 8/28/1961 STATION_FROM 93± STATION_TO 105± STREET_ROUTE Route 128</p>

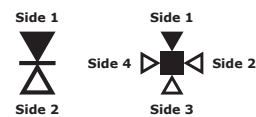
Sign Code	Message	Details
PF-3.0D-3	<p>Arrow Right Arrow</p> <p>Line 1 Ebenezer</p> <p>Line 2 Fiske House</p> <p>Line 3 Site</p>	<p>PF-3.0D - Pathfinder Sign (3 Lines, Arrow)</p> <p>Latitude 42.44784810504908000</p> <p>Longitude -71.25631674421928000</p> <p>Planning Location Wood Street in Lexington (southbound)</p> <p>Plan Number 33</p> <p>Notes Final Location to be Field Verified by Fabricator</p> <p>Coordination with related agency or municipality is required</p> <p>MassDOT Station Layout Information LAYOUT_NUM 5146 LAYOUT_SUF M SHEET_NO 3 TOWN_NAME LEXINGTON Board Date 8/28/1961 STATION_FROM 93± STATION_TO 105± STREET_ROUTE Route 128</p> <p>Existing Sign Demolition Plan Number DEMO-127</p>



MESSAGE SCHEDULE

Sign Code	Message	Details
PF-3.0D-4	<p>Arrow Left Arrow</p> <p>Line 1 Ebenezer</p> <p>Line 2 Fiske House</p> <p>Line 3 Site</p>	<p>PF-3.0D - Pathfinder Sign (3 Lines, Arrow) Latitude 42.44746138647647000 Longitude -71.25629178783802000</p> <p>Planning Location Wood Street in Lexington (northbound)</p> <p>Plan Number 33</p> <p>Notes Final Location to be Field Verified by Fabricator Coordination with related agency or municipality is required</p> <p>MassDOT Station Layout Information LAYOUT_NUM 5146 LAYOUT_SUF M SHEET_NO 3 TOWN_NAME LEXINGTON Board Date 8/28/1961 STATION_FROM 93± STATION_TO 105± STREET_ROUTE Route 128</p>

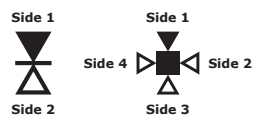
Sign Code	Message	Details
PF-3.1D-1	<p>Arrow Left Arrow</p> <p>Line 1 North Bridge</p> <p>Line 2 Visitor Center</p> <p>Line 3 Parking</p>	<p>PF-3.1D - Pathfinder Sign (3 Lines, Arrow, Symbol) Latitude 42.47238798507605400 Longitude -71.35302302132997000</p> <p>Planning Location Liberty Street in Concord (Westbound)</p> <p>Plan Number 7</p> <p>Notes Final Location to be Field Verified by Fabricator Coordination with related agency or municipality is required</p> <p>MassDOT Station Layout Information No Information Available</p>
PF-3.1D-2	<p>Arrow Right Arrow</p> <p>Line 1 North Bridge</p> <p>Line 2 Visitor Center</p> <p>Line 3 Parking</p>	<p>PF-3.1D - Pathfinder Sign (3 Lines, Arrow, Symbol) Latitude 42.47214638734218500 Longitude -71.35316803255674000</p> <p>Planning Location Liberty Street in Concord (Eastbound)</p> <p>Plan Number 7</p> <p>Notes Final Location to be Field Verified by Fabricator Coordination with related agency or municipality is required</p> <p>MassDOT Station Layout Information No Information Available</p>



MESSAGE SCHEDULE

Sign Code	Message	Details
PF-3.1D-3	<p>Arrow Up Left Arrow</p> <p>Line 1 North Bridge</p> <p>Line 2 Visitor Center</p> <p>Line 3 Parking</p>	<p>PF-3.1D - Pathfinder Sign (3 Lines, Arrow, Symbol)</p> <p>Latitude 42.47168937531779000 Longitude -71.35417685028310000</p> <p>Planning Location Estabrook Road in Concord (Southbound)</p> <p>Plan Number 7</p> <p>Notes Final Location to be Field Verified by Fabricator Coordination with related agency or municipality is required</p> <p>MassDOT Station Layout Information No Information Available</p>
PF-3.1D-4	<p>Arrow Up Right Arrow</p> <p>Line 1 North Bridge</p> <p>Line 2 Visitor Center</p> <p>Line 3 Parking</p>	<p>PF-3.1D - Pathfinder Sign (3 Lines, Arrow, Symbol)</p> <p>Latitude 42.47120250302805000 Longitude -71.35367540275887000</p> <p>Planning Location Liberty Street in Concord (Northbound)</p> <p>Plan Number 6</p> <p>Notes Final Location to be Field Verified by Fabricator Coordination with related agency or municipality is required</p> <p>MassDOT Station Layout Information No Information Available</p>

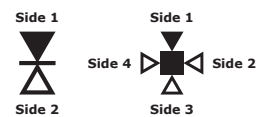
Sign Code	Message	Details
PF-3.1D-5	<p>Arrow Left Arrow</p> <p>Line 1 Brooks Village</p> <p>Line 2 Historical Area</p> <p>Line 3 Parking</p>	<p>PF-3.1D - Pathfinder Sign (3 Lines, Arrow, Symbol)</p> <p>Latitude 42.45298380016292600 Longitude -71.30816166987854000</p> <p>Planning Location Lexington Road in Concord (eastbound)</p> <p>Plan Number 20</p> <p>Notes Final Location to be Field Verified by Fabricator Coordination with related agency or municipality is required</p> <p>MassDOT Station Layout Information LAYOUT_NUM 92 LAYOUT_SUF M SHEET_NO 2 TOWN_NAME LINCOLN Board Date 7/31/1895 STATION_FROM 0 STATION_TO 52+80 STREET_ROUTE Mass Ave. (Concord - Lexington)</p>



MESSAGE SCHEDULE

Sign Code	Message	Details
PF-3.1D-6	<p>Arrow Right Arrow</p> <p>Line 1 Brooks Village</p> <p>Line 2 Historical Area</p> <p>Line 3 Parking</p>	<p>PF-3.1D - Pathfinder Sign (3 Lines, Arrow, Symbol)</p> <p>Latitude 42.45310109730055000 Longitude -71.30778094699032000</p> <p>Planning Location Lexington Road in Concord (westbound)</p> <p>Plan Number 20</p> <p>Notes Final Location to be Field Verified by Fabricator Coordination with related agency or municipality is required</p> <p>MassDOT Station Layout Information LAYOUT_NUM 92 LAYOUT_SUF M SHEET_NO 2 TOWN_NAME LINCOLN Board Date 7/31/1895 STATION_FROM 0 STATION_TO 52+80 STREET_ROUTE Mass Ave. (Concord - Lexington)</p>

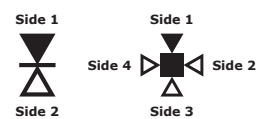
Sign Code	Message	Details
PF-3.1D-7	<p>Arrow Left Arrow</p> <p>Line 1 Hartwell Tavern</p> <p>Line 2 Historical Area</p> <p>Line 3 Parking</p>	<p>PF-3.1D - Pathfinder Sign (3 Lines, Arrow, Symbol)</p> <p>Latitude 42.45109746893321000 Longitude -71.29241249986171000</p> <p>Planning Location North Great Road in Lincoln (eastbound)</p> <p>Plan Number 24</p> <p>Notes Final Location to be Field Verified by Fabricator Coordination with related agency or municipality is required</p> <p>MassDOT Station Layout Information LAYOUT_NUM 92 LAYOUT_SUF M SHEET_NO 6 TOWN_NAME LINCOLN Board Date 7/31/1895 STATION_FROM 0 STATION_TO 52+80 STREET_ROUTE Mass Ave. (Concord - Lexington)</p> <p>Existing Sign Demolition Plan Number DEMO-71</p>



MESSAGE SCHEDULE

Sign Code	Message	Details
PF-3.1D-8	<p>Arrow Right Arrow</p> <p>Line 1 Hartwell Tavern</p> <p>Line 2 Historical Area</p> <p>Line 3 Parking</p>	<p>PF-3.1D - Pathfinder Sign (3 Lines, Arrow, Symbol)</p> <p>Latitude 42.45117642254053000</p> <p>Longitude -71.29206267731425000</p> <p>Planning Location North Great Road in Lincoln (westbound)</p> <p>Plan Number 24</p> <p>Notes Final Location to be Field Verified by Fabricator</p> <p>Coordination with related agency or municipality is required</p> <p>MassDOT Station Layout Information LAYOUT_NUM 92 LAYOUT_SUF M SHEET_NO 6 TOWN_NAME LINCOLN Board Date 7/31/1895 STATION_FROM 0 STATION_TO 52+80 STREET_ROUTE Mass Ave. (Concord - Lexington)</p>

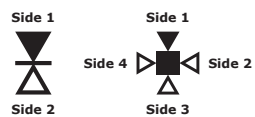
Sign Code	Message	Details
PF-3.1D-9	<p>Arrow Left Arrow</p> <p>Line 1 Paul Revere</p> <p>Line 2 Capture Site</p> <p>Line 3 Parking</p>	<p>PF-3.1D - Pathfinder Sign (3 Lines, Arrow, Symbol)</p> <p>Latitude 42.44877436513164000</p> <p>Longitude -71.27867476264467000</p> <p>Planning Location North Great Road in Lincoln (eastbound)</p> <p>Plan Number 27</p> <p>Notes Final Location to be Field Verified by Fabricator</p> <p>Coordination with related agency or municipality is required</p> <p>MassDOT Station Layout Information LAYOUT_NUM 111 LAYOUT_SUF M SHEET_NO 3 TOWN_NAME LINCOLN Board Date 7/5/1896 STATION_FROM 0 STATION_TO 35+60.91 STREET_ROUTE Road to Concord</p>



MESSAGE SCHEDULE

Sign Code	Message	Details
PF-3.1D-10	<p>Arrow Right Arrow</p> <p>Line 1 Paul Revere</p> <p>Line 2 Capture Site</p> <p>Line 3 Parking</p>	<p>PF-3.1D - Pathfinder Sign (3 Lines, Arrow, Symbol)</p> <p>Latitude 42.44901409985282500</p> <p>Longitude -71.27813722706377000</p> <p>Planning Location North Great Road in Lincoln (westbound)</p> <p>Plan Number 27</p> <p>Notes Final Location to be Field Verified by Fabricator</p> <p>Coordination with related agency or municipality is required</p> <p>MassDOT Station Layout Information LAYOUT_NUM 111 LAYOUT_SUF M SHEET_NO 3 TOWN_NAME LINCOLN Board Date 7/5/1896 STATION_FROM 0 STATION_TO 35+60.91 STREET_ROUTE Road to Concord</p> <p>Existing Sign Demolition Plan Number DEMO-82</p>

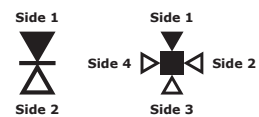
Sign Code	Message	Details
PF-3.1D-11	<p>Arrow Left Arrow</p> <p>Line 1 Minute Man</p> <p>Line 2 Visitor Center</p> <p>Line 3 Parking</p>	<p>PF-3.1D - Pathfinder Sign (3 Lines, Arrow, Symbol)</p> <p>Latitude 42.44871144469810500</p> <p>Longitude -71.27358408554579000</p> <p>Planning Location North Great Road in Lincoln (eastbound)</p> <p>Plan Number 29</p> <p>Notes Final Location to be Field Verified by Fabricator</p> <p>Coordination with related agency or municipality is required</p> <p>MassDOT Station Layout Information LAYOUT_NUM 186 LAYOUT_SUF M SHEET_NO 2 TOWN_NAME LINCOLN Board Date 6/9/1897 STATION_FROM 35+60.91 STATION_TO 55+94.91 STREET_ROUTE North County Road</p> <p>Existing Sign Demolition Plan Number DEMO-88</p>



MESSAGE SCHEDULE

Sign Code	Message	Details
PF-3.1D-12	<p>Arrow Right Arrow</p> <p>Line 1 Minute Man</p> <p>Line 2 Visitor Center</p> <p>Line 3 Parking</p>	<p>PF-3.1D - Pathfinder Sign (3 Lines, Arrow, Symbol)</p> <p>Latitude 42.44870798935629000</p> <p>Longitude -71.27261922549002000</p> <p>Planning Location North Great Road in Lincoln (westbound)</p> <p>Plan Number 29</p> <p>Notes Final Location to be Field Verified by Fabricator</p> <p>Coordination with related agency or municipality is required</p> <p>MassDOT Station Layout Information LAYOUT_NUM 186 LAYOUT_SUF M SHEET_NO 2 TOWN_NAME LINCOLN Board Date 6/9/1897 STATION_FROM 35+60.91 STATION_TO 55+94.91 STREET_ROUTE North County Road</p> <p>Existing Sign Demolition Plan Number DEMO-91</p>

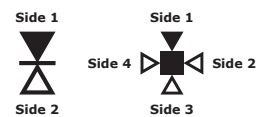
Sign Code	Message	Details
PF-3.1D-14	<p>Arrow Left Arrow</p> <p>Line 1 Ebenezer Fiske</p> <p>Line 2 House Site</p> <p>Line 3 Parking</p>	<p>PF-3.1D - Pathfinder Sign (3 Lines, Arrow, Symbol)</p> <p>Latitude 42.44795402091836000</p> <p>Longitude -71.25686081189178000</p> <p>Planning Location Old Mass Ave in Lexington (westbound)</p> <p>Plan Number 33</p> <p>Notes Final Location to be Field Verified by Fabricator</p> <p>Coordination with related agency or municipality is required</p> <p>MassDOT Station Layout Information LAYOUT_NUM 5146 LAYOUT_SUF M SHEET_NO 3 TOWN_NAME LEXINGTON Board Date 8/28/1961 STATION_FROM 93± STATION_TO 105± STREET_ROUTE Route 128</p>



MESSAGE SCHEDULE

Sign Code	Message	Details
PF-3.1D-15	<p>Arrow Right Arrow</p> <p>Line 1 Ebenezer Fiske</p> <p>Line 2 House Site</p> <p>Line 3 Parking</p>	<p>PF-3.1D - Pathfinder Sign (3 Lines, Arrow, Symbol)</p> <p>Latitude 42.44785388126156500</p> <p>Longitude -71.25651451593234000</p> <p>Planning Location Old Mass Ave in Lexington (westbound)</p> <p>Plan Number 33</p> <p>Notes Final Location to be Field Verified by Fabricator</p> <p>Coordination with related agency or municipality is required</p> <p>MassDOT Station Layout Information LAYOUT_NUM 5146 LAYOUT_SUF M SHEET_NO 3 TOWN_NAME LEXINGTON Board Date 8/28/1961 STATION_FROM 93± STATION_TO 105± STREET_ROUTE Route 128</p>
PLRS-1.0-1	<p>Line 1 Bus and RV</p> <p>Line 2 Parking Only</p> <p>Line 3 No Idling</p>	<p>PLRS-1.0 - Parking Lot Regulatory Sign</p> <p>Latitude 42.46955718491346000</p> <p>Longitude -71.34852033859626000</p> <p>Planning Notes Final Location to be Field Verified by Fabricator</p> <p>Plan Number 10</p>

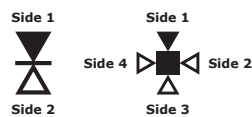
Sign Code	Message	Details
PLRS-1.0-2	<p>Line 1 Bus and RV</p> <p>Line 2 Parking Only</p> <p>Line 3 No Idling</p>	<p>PLRS-1.0 - Parking Lot Regulatory Sign</p> <p>Latitude 42.44896743938283400</p> <p>Longitude -71.27875979583526000</p> <p>Planning Notes Will be placed in the northside of the grass median between roadway and lot</p> <p>Final Location to be Field Verified by Fabricator</p> <p>Plan Number 27</p> <p>Location Paul Revere Capture Parking, North Great Road, Lincoln</p>
PLRS-1.0-3	<p>Line 1 Bus and RV</p> <p>Line 2 Parking Only</p> <p>Line 3 No Idling</p>	<p>PLRS-1.0 - Parking Lot Regulatory Sign</p> <p>Latitude 42.44966079800778000</p> <p>Longitude -71.27217544500581000</p> <p>Planning Notes Final Location to be Field Verified by Fabricator</p> <p>Plan Number 29</p> <p>Location Minute Man Visitor Center Parking, North Great Road, Lincoln</p>



MESSAGE SCHEDULE

Sign Code	Message	Details
PLRS-1.0-4	<p>Line 1 Bus and RV</p> <p>Line 2 Parking Only</p> <p>Line 3 No Idling</p>	<p>PLRS-1.0 - Parking Lot Regulatory Sign Latitude 42.44905361320613000 Longitude -71.27270989548570000</p> <p>Planning Notes Final Location to be Field Verified by Fabricator</p> <p>Plan Number 29</p> <p>Location Minute Man Visitor Center Parking, North Great Road, Lincoln</p>
PLRS-2.0-1	<p>Line 1 Parking Lot</p> <p>Line 2 Closes at</p> <p>Line 3 Sunset</p>	<p>PLRS-2.0 - Parking Lot Regulatory Sign Latitude 42.47286367148164000 Longitude -71.38034751683534000</p> <p>Planning Plan Number 3</p> <p>Notes Final Location to be Field Verified by Fabricator Sign Will Not be Fabricated or Installed at this Time</p>
PLRS-2.0-2	<p>Line 1 Parking Lot</p> <p>Line 2 Closes at</p> <p>Line 3 Sunset</p>	<p>PLRS-2.0 - Parking Lot Regulatory Sign Latitude 42.47216487533443000 Longitude -71.35309607892220000</p> <p>Planning Plan Number 7</p> <p>Notes Final Location to be Field Verified by Fabricator</p>

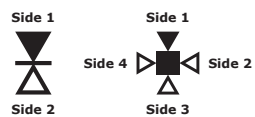
Sign Code	Message	Details
PLRS-2.0-3	<p>Line 1 Parking Lot</p> <p>Line 2 Closes at</p> <p>Line 3 Sunset</p>	<p>PLRS-2.0 - Parking Lot Regulatory Sign Latitude 42.46899212009369000 Longitude -71.34829805788404000</p> <p>Planning Plan Number 10</p> <p>Notes Final Location to be Field Verified by Fabricator</p>
PLRS-2.0-4	<p>Line 1 Parking Lot</p> <p>Line 2 Closes at</p> <p>Line 3 Sunset</p>	<p>PLRS-2.0 - Parking Lot Regulatory Sign Latitude 42.45852818393681000 Longitude -71.32183775776012000</p> <p>Planning Location Meriam Parking, Lexington Road, Concord</p> <p>Plan Number 17</p> <p>Notes Final Location to be Field Verified by Fabricator</p>



MESSAGE SCHEDULE

Sign Code	Message	Details
PLRS-2.0-5	<p>Line 1 Parking Lot</p> <p>Line 2 Closes at</p> <p>Line 3 Sunset</p>	<p>PLRS-2.0 - Parking Lot Regulatory Sign</p> <p>Latitude 42.45317073536144000</p> <p>Longitude -71.30785718864671000</p> <p>Planning Location Brooks Village Parking, Lexington Road, Concord</p> <p>Plan Number 20</p> <p>Notes Final Location to be Field Verified by Fabricator</p>
PLRS-2.0-6	<p>Line 1 Parking Lot</p> <p>Line 2 Closes at</p> <p>Line 3 Sunset</p>	<p>PLRS-2.0 - Parking Lot Regulatory Sign</p> <p>Latitude 42.45131256793109000</p> <p>Longitude -71.29212866089112000</p> <p>Planning Location Hartwell Parking, North Great Road, Lincoln</p> <p>Plan Number 24</p> <p>Notes Final Location to be Field Verified by Fabricator</p>

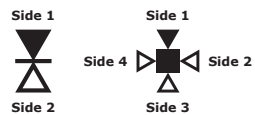
Sign Code	Message	Details
PLRS-2.0-7	<p>Line 1 Parking Lot</p> <p>Line 2 Closes at</p> <p>Line 3 Sunset</p>	<p>PLRS-2.0 - Parking Lot Regulatory Sign</p> <p>Latitude 42.44917654374011000</p> <p>Longitude -71.27850138062831000</p> <p>Planning Location Paul Revere Capture Parking, North Great Road, Lincoln</p> <p>Plan Number 27</p> <p>Notes Will be place in the grass across from the lot access, at the north edge of the lot Final Location to be Field Verified by Fabricator</p>
PLRS-2.0-8	<p>Line 1 Parking Lot</p> <p>Line 2 Closes at</p> <p>Line 3 Sunset</p>	<p>PLRS-2.0 - Parking Lot Regulatory Sign</p> <p>Latitude 42.44900124458587000</p> <p>Longitude -71.27305116202093000</p> <p>Planning Location Minute Man Visitor Center Parking, North Great Road, Lincoln</p> <p>Plan Number 29</p> <p>Notes Final Location to be Field Verified by Fabricator</p>



MESSAGE SCHEDULE

Sign Code	Message	Details
PLRS-2.0-9	<p>Line 1 Parking Lot</p> <p>Line 2 Closes at</p> <p>Line 3 Sunset</p>	<p>PLRS-2.0 - Parking Lot Regulatory Sign Latitude 42.44739193457958000 Longitude -71.26390369693700000</p> <p>Planning Location Fiske Hill Parking, Old Mass Ave, Lexington</p> <p>Plan Number 31</p> <p>Notes Final Location to be Field Verified by Fabricator</p>
PLRS-2.0-10	<p>Line 1 Parking Lot</p> <p>Line 2 Closes at</p> <p>Line 3 Sunset</p>	<p>PLRS-2.0 - Parking Lot Regulatory Sign Latitude 42.44796110413796000 Longitude -71.25653040554530000</p> <p>Planning Location Ebenezer Fiske House Site Parking, Old Mass Ave, Lexington</p> <p>Plan Number 33</p> <p>Notes Final Location to be Field Verified by Fabricator</p>

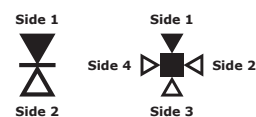
Sign Code	Message	Details
PLRS-2.0-11	<p>Line 1 Left Arrow</p> <p>Line 2 Accessible</p> <p>Line 3 Parking Only</p>	<p>PLRS-2.0 - Parking Lot Regulatory Sign Latitude 42.44906493309290000 Longitude -71.26841155566645000</p> <p>Planning Location Minute Man Visitor Center Staff Parking, Airport Road, Lincoln</p> <p>Plan Number 30</p> <p>Notes Final Location to be Field Verified by Fabricator</p>
PLRS-3.0-1	<p>Line 1 Parking on</p> <p>Line 2 Grass</p>	<p>PLRS-3.0 - Parking Lot Regulatory Sign Latitude 42.47292820997962000 Longitude -71.38034435828077000</p> <p>Planning Plan Number 3</p> <p>Notes Final Location to be Field Verified by Fabricator Sign Will Not be Fabricated or Installed at this Time</p>



MESSAGE SCHEDULE

Sign Code	Message	Details
PLLM-1	<p>Line 1 For Additional</p> <p>Line 2 Parking Use</p> <p>Line 3 Grass Median</p>	<p>PLLM - Parking Lot Map</p> <p>Latitude 42.44967066434809000</p> <p>Longitude -71.27184193647363000</p> <p>Planning Location Minute Man Visitor Center Parking, North Great Road, Lincoln</p> <p>Plan Number 29</p> <p>Notes Final Location to be Field Verified by Fabricator Fabricate Two of these Signs (See Quantity)</p>
RP-1	<p>Line 1 Reserved Parking</p> <p>Arrow Right Arrow</p> <p>Line 2 Bus and RV Parking Only</p>	<p>RP - Reserved Parking</p> <p>Latitude 42.4492983493442000</p> <p>Longitude -71.27257349063727000</p> <p>Planning Plan Number 29</p>
RP-2	<p>Line 1 Reserved Parking</p> <p>Arrow Left and Right Arrows</p> <p>Line 2 Bus and RV Parking Only</p>	<p>RP - Reserved Parking</p> <p>Latitude 42.44949908368460000</p> <p>Longitude -71.27227502480349000</p> <p>Planning Plan Number 29</p>

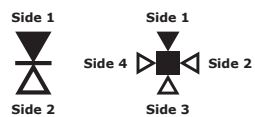
Sign Code	Message	Details
RP-3	<p>Line 1 Reserved Parking</p> <p>Line 2 Bus and RV Parking Only</p>	<p>RP - Reserved Parking</p> <p>Latitude 42.44979889849138000</p> <p>Longitude -71.27209164419087000</p> <p>Planning Plan Number 29</p>
RP-4	<p>Line 1 Reserved Parking</p> <p>Arrow Left Arrow</p> <p>Line 2 Bus and RV Parking Only</p>	<p>RP - Reserved Parking</p> <p>Latitude 42.45008924427868600</p> <p>Longitude -71.27204245755425000</p> <p>Planning Plan Number 29</p>
PD-1	<p>Line 1 Private</p> <p>Line 2 Drive</p>	<p>PD - Private Drive</p> <p>Latitude 42.47339215624893000</p> <p>Longitude -71.38033118001262000</p> <p>Planning Plan Number 3</p> <p>Notes Final Location to be Field Verified by Fabricator</p>



MESSAGE SCHEDULE

Sign Code	Message	Details
AP-1.0-1		AP-1.0 - Accessible Parking Latitude 42.47128979562225000 Longitude -71.35320833870966000 Planning Plan Number 6 Notes Final Quantities and Locations to be Field Verified by Fabricator Final Location to be Field Verified by Fabricator
AP-1.0-2		AP-1.0 - Accessible Parking Latitude 42.47123184388155000 Longitude -71.35322211568521000 Planning Plan Number 6 Notes Final Quantities and Locations to be Field Verified by Fabricator Final Location to be Field Verified by Fabricator
AP-1.0-3		AP-1.0 - Accessible Parking Latitude 42.46953138776781600 Longitude -71.34870037467330000 Planning Plan Number 10 Notes Final Quantities and Locations to be Field Verified by Fabricator Final Location to be Field Verified by Fabricator

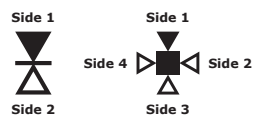
Sign Code	Message	Details
AP-1.0-4	AP-2 Van Accessible Include Van Accessible Panel	AP-1.0 - Accessible Parking Latitude 42.46947338263817000 Longitude -71.34866747531879000 Planning Plan Number 10 Notes Final Quantities and Locations to be Field Verified by Fabricator Final Location to be Field Verified by Fabricator
AP-1.0-5		AP-1.0 - Accessible Parking Latitude 42.46935758502062000 Longitude -71.34860013284926000 Planning Plan Number 10 Notes File Quantity and Locations to be Field Verified
AP-1.0-6		AP-1.0 - Accessible Parking Latitude 42.46931864827363500 Longitude -71.34857467061344000 Planning Plan Number 10 Notes Final Quantities and Locations to be Field Verified by Fabricator Final Location to be Field Verified by Fabricator



MESSAGE SCHEDULE

Sign Code	Message	Details
AP-1.0-7		AP-1.0 - Accessible Parking Latitude 42.45839931817410000 Longitude -71.33366645994532000 Planning Plan Number 14 Notes Final Quantities and Locations to be Field Verified by Fabricator Final Location to be Field Verified by Fabricator
AP-1.0-8		AP-1.0 - Accessible Parking Latitude 42.45836085426267000 Longitude -71.33365795958909000 Planning Plan Number 14 Notes Final Quantities and Locations to be Field Verified by Fabricator Final Location to be Field Verified by Fabricator

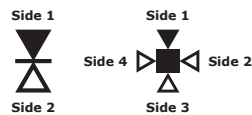
Sign Code	Message	Details
AP-1.0-9	AP-2 Van Accessible Include Van Accessible Panel	AP-1.0 - Accessible Parking Latitude 42.45881005695659000 Longitude -71.32220263167116000 Planning Location Meriam Parking, Lexington Road, Concord Plan Number 17 Notes Final Quantities and Locations to be Field Verified by Fabricator Final Location to be Field Verified by Fabricator
AP-1.0-10	AP-2 Van Accessible Do Not Include Van Accessible Panel	AP-1.0 - Accessible Parking Latitude 42.45337697691500000 Longitude -71.30818020465667000 Planning Location Brooks Village Parking, Lexington Road, Concord Plan Number 20 Notes Final Quantities and Locations to be Field Verified by Fabricator Final Location to be Field Verified by Fabricator



MESSAGE SCHEDULE

Sign Code	Message	Details
AP-1.0-11	AP-2 Van Accessible Do Not Include Van Accessible Panel	AP-1.0 - Accessible Parking Latitude 42.45177071121822000 Longitude -71.29267223103217000 Planning Location Hartwell Parking, North Great Road, Lincoln Plan Number 24 Notes Final Quantities and Locations to be Field Verified by Fabricator Final Location to be Field Verified by Fabricator
AP-1.0-12	AP-2 Van Accessible Do Not Include Van Accessible Panel	AP-1.0 - Accessible Parking Latitude 42.45175049479694000 Longitude -71.29256761572663000 Planning Location Hartwell Parking, North Great Road, Lincoln Plan Number 24 Notes Final Quantities and Locations to be Field Verified by Fabricator Final Location to be Field Verified by Fabricator

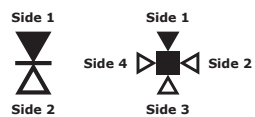
Sign Code	Message	Details
AP-1.0-13	AP-2 Van Accessible Include Van Accessible Panel	AP-1.0 - Accessible Parking Latitude 42.45173405502763000 Longitude -71.29243414657210000 Planning Location Hartwell Parking, North Great Road, Lincoln Plan Number 24 Notes Final Quantities and Locations to be Field Verified by Fabricator Final Location to be Field Verified by Fabricator
AP-1.0-14	AP-2 Van Accessible Include Van Accessible Panel	AP-1.0 - Accessible Parking Latitude 42.45172486572367600 Longitude -71.29236938471632000 Planning Location Hartwell Parking, North Great Road, Lincoln Plan Number 24 Notes Final Quantities and Locations to be Field Verified by Fabricator Final Location to be Field Verified by Fabricator



MESSAGE SCHEDULE

Sign Code	Message	Details
AP-1.0-15	AP-2 Van Accessible Include Van Accessible Panel	<p>AP-1.0 - Accessible Parking</p> <p>Latitude 42.45171653449780500</p> <p>Longitude -71.29232022113219000</p> <p>Planning Location Hartwell Parking, North Great Road, Lincoln</p> <p>Plan Number 24</p> <p>Notes Final Quantities and Locations to be Field Verified by Fabricator</p> <p>Final Location to be Field Verified by Fabricator</p>
AP-1.0-16	AP-2 Van Accessible Do Not Include Van Accessible Panel	<p>AP-1.0 - Accessible Parking</p> <p>Latitude 42.44909613709457000</p> <p>Longitude -71.27900106096553000</p> <p>Planning Location Paul Revere Capture Parking, 180 North Great Road, Lincoln</p> <p>Plan Number 27</p> <p>Notes Final Quantities and Locations to be Field Verified by Fabricator</p> <p>Final Location to be Field Verified by Fabricator</p>

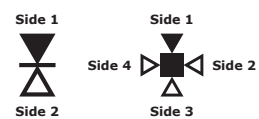
Sign Code	Message	Details
AP-1.0-17	AP-2 Van Accessible Do Not Include Van Accessible Panel	<p>AP-1.0 - Accessible Parking</p> <p>Latitude 42.44970977167284000</p> <p>Longitude -71.27169283532908000</p> <p>Planning Location Minute Man Visitor Center Parking, North Great Road, Lincoln</p> <p>Plan Number 29</p> <p>Notes Final Quantities and Locations to be Field Verified by Fabricator</p> <p>Final Location to be Field Verified by Fabricator</p>
AP-1.0-18	AP-2 Van Accessible Include Van Accessible Panel	<p>AP-1.0 - Accessible Parking</p> <p>Latitude 42.44954337317448500</p> <p>Longitude -71.27177021677178000</p> <p>Planning Location Minute Man Visitor Center Parking, North Great Road, Lincoln</p> <p>Plan Number 29</p> <p>Notes Final Quantities and Locations to be Field Verified by Fabricator</p> <p>Final Location to be Field Verified by Fabricator</p>



MESSAGE SCHEDULE

Sign Code	Message	Details
AP-1.0-19	AP-2 Van Accessible Do Not Include Van Accessible Panel	AP-1.0 - Accessible Parking Latitude 42.4494944323553600 Longitude -71.27179674755213000 Planning Location Minute Man Visitor Center Parking, North Great Road, Lincoln Plan Number 29 Notes Final Quantities and Locations to be Field Verified by Fabricator Final Location to be Field Verified by Fabricator
AP-1.0-20	AP-2 Van Accessible Do Not Include Van Accessible Panel	AP-1.0 - Accessible Parking Latitude 42.44890370666153000 Longitude -71.26907818711989000 Planning Location Minute Man Visitor Center Staff Parking, Airport Road, Lincoln Plan Number 30 Notes Final Quantities and Locations to be Field Verified by Fabricator Final Location to be Field Verified by Fabricator

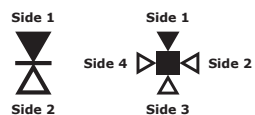
Sign Code	Message	Details
AP-1.0-21	AP-2 Van Accessible Include Van Accessible Panel	AP-1.0 - Accessible Parking Latitude 42.44891844551691000 Longitude -71.26901943826223000 Planning Location Minute Man Visitor Center Staff Parking, Airport Road, Lincoln Plan Number 30 Notes Final Quantities and Locations to be Field Verified by Fabricator Final Location to be Field Verified by Fabricator
AP-1.0-22	AP-2 Van Accessible Do Not Include Van Accessible Panel	AP-1.0 - Accessible Parking Latitude 42.44722277265097000 Longitude -71.26393162774197000 Planning Location Fiske Hill Parking, Old Mass Ave, Lexington Plan Number 31 Notes Final Quantities and Locations to be Field Verified by Fabricator Final Location to be Field Verified by Fabricator



MESSAGE SCHEDULE

Sign Code	Message	Details
AP-1.0-23	<p>AP-2 Van Accessible Do Not Include Van Accessible Panel</p>	<p>AP-1.0 - Accessible Parking Latitude 42.44811133944024600 Longitude -71.25659278033790000</p> <p>Planning Location Ebenezer Fiske House Site Parking, 3 Old Mass Ave, Lexington</p> <p>Plan Number 33</p> <p>Notes Final Quantities and Locations to be Field Verified by Fabricator Final Location to be Field Verified by Fabricator</p>
AP-1.0-24		<p>AP-1.0 - Accessible Parking Latitude 42.47133289709971000 Longitude -71.35318634339856000</p> <p>Planning Plan Number 6</p> <p>Notes Final Quantities and Locations to be Field Verified by Fabricator Final Location to be Field Verified by Fabricator</p>
AP-3.0-1	<p>Symbols Accessible</p> <p>Message Additional Accessible Parking Behind Building</p> <p>Secondary Message Left at lot exit then next left</p>	<p>AP-3.0 - Additional Accessible Parking Latitude 42.44952275436883600 Longitude -71.27170623932332000</p> <p>Planning Location Minute Man Visitor Center Parking, North Great Road, Lincoln</p> <p>Plan Number 29</p> <p>Notes Final Location to be Field Verified by Fabricator</p>

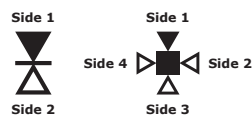
Sign Code	Message	Details
AP-3.0-2	<p>Symbols Parking</p> <p>Message Main Visitor Center Parking Lot</p> <p>Secondary Message Turn right then turn right on Route 2A</p>	<p>AP-3.0 - Additional Accessible Parking Latitude 42.44905276734067500 Longitude -71.26853273096182000</p> <p>Planning Location Minute Man Visitor Center Staff Parking, Airport Road, Lincoln</p> <p>Plan Number 30</p> <p>Notes Final Location to be Field Verified by Fabricator</p>
INFO-M-1	<p>Regulations [SYMBOL: RS-140] Leash Pets and Remove Pet Waste</p> <p>[SYMBOL RS-139] Carry (or Pack) Out All Trash</p> <p>[SYMBOL: No Plant Picking] Wild and Cultivated Plants are Protected. Picking prohibited except as noted in the Superintendent's Compendium.</p> <p>[SYMBOL: PS-095] Motorized Vehicles Prohibited</p> <p>[SYMBOL: No Drones] Drones Prohibited</p> <p>[SYMBOL: No Metal Detectors] Metal Detectors and Digging Prohibited</p> <p>[SYMBOL: No Climbing on Stone Walls] Climbing on Stone Walls Prohibited</p> <p>[SYMBOL PS-064: No Horses] Horses Prohibited</p> <p>[SYMBOL PS-100: No Alcoholic Beverages] Alcoholic Beverages Prohibited</p> <p>[SYMBOL PS-042: No Fires] Fires Prohibited</p> <p>[SYMBOL PS-038: No Camping] Camping Prohibited</p> <p>In Case of Emergency, dial 911. To Report a Violation, Dial 617-242-5659. (NPS Law Enforcement Dispatch)</p>	<p>INFO-M - Information Kiosk - Medium Latitude 42.47294451932317000 Longitude -71.38035602687766000</p> <p>Planning Plan Number 3</p> <p>Notes Final Location to be Field Verified by Fabricator</p>



MESSAGE SCHEDULE

Sign Code	Message	Details
INFO-M-2	<p>Regulations [SYMBOL: RS-140] Leash Pets and Remove Pet Waste</p> <p>[SYMBOL RS-139] Carry (or Pack) Out All Trash</p> <p>[SYMBOLS: RS-066, e-Biking] Bikes are allowed on this trail. Class 1 and 3 electric bikes are allowed on this trail. Pedaling required. Speed limit 10 MPH. Walk bike at bridge.</p> <p>[SYMBOL: No Plant Picking] Wild and Cultivated Plants are Protected. Picking prohibited except as noted in the Superintendent's Compendium.</p> <p>[SYMBOL: PS-095] Motorized Vehicles Prohibited</p> <p>[SYMBOL: No Drones] Drones Prohibited</p> <p>[SYMBOL: No Metal Detectors] Metal Detectors and Digging Prohibited</p> <p>[SYMBOL: No Climbing on Stone Walls] Climbing on Stone Walls Prohibited</p> <p>[SYMBOL PS-064: No Horses] Horses Prohibited</p> <p>[SYMBOL PS-100: No Alcoholic Beverages] Alcoholic Beverages Prohibited</p> <p>[SYMBOL PS-042: No Fires] Fires Prohibited</p> <p>[SYMBOL PS-038: No Camping] Camping Prohibited</p> <p>In Case of Emergency, dial 911. To Report a Violation, Dial 617-242-5659. (NPS Law Enforcement Dispatch)</p>	<p>INFO-M - Information Kiosk - Medium</p> <p>Latitude 42.47086906133708000</p> <p>Longitude -71.35268837525410000</p> <p>Planning Plan Number 6</p> <p>Notes Final Location to be Field Verified by Fabricator</p>

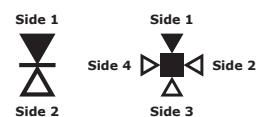
Sign Code	Message	Details
INFO-M-3	<p>Regulations [SYMBOL: RS-140] Leash Pets and Remove Pet Waste</p> <p>[SYMBOL RS-139] Carry (or Pack) Out All Trash</p> <p>[SYMBOLS: RS-066, e-Biking] Bikes are allowed on this trail. Class 1 and 3 electric bikes are allowed on this trail. Pedaling required. Speed limit 10 MPH. Walk bike at bridge.</p> <p>[SYMBOL: No Plant Picking] Wild and Cultivated Plants are Protected. Picking prohibited except as noted in the Superintendent's Compendium.</p> <p>[SYMBOL: PS-095] Motorized Vehicles Prohibited</p> <p>[SYMBOL: No Drones] Drones Prohibited</p> <p>[SYMBOL: No Metal Detectors] Metal Detectors and Digging Prohibited</p> <p>[SYMBOL: No Climbing on Stone Walls] Climbing on Stone Walls Prohibited</p> <p>[SYMBOL PS-064: No Horses] Horses Prohibited</p> <p>[SYMBOL PS-100: No Alcoholic Beverages] Alcoholic Beverages Prohibited</p> <p>[SYMBOL PS-042: No Fires] Fires Prohibited</p> <p>[SYMBOL PS-038: No Camping] Camping Prohibited</p> <p>In Case of Emergency, dial 911. To Report a Violation, Dial 617-242-5659. (NPS Law Enforcement Dispatch)</p>	<p>INFO-M - Information Kiosk - Medium</p> <p>Latitude 42.46942987725040600</p> <p>Longitude -71.34896745047523000</p> <p>Planning Plan Number 10</p> <p>Notes Final Location to be Field Verified by Fabricator</p>



MESSAGE SCHEDULE

Sign Code	Message	Details
INFO-M-4	<p>Regulations [SYMBOL: RS-140] Leash Pets and Remove Pet Waste</p> <p>[SYMBOL RS-139] Carry (or Pack) Out All Trash</p> <p>[SYMBOLS: RS-066, e-Biking] Bikes are allowed on this trail. Class 1 and 3 electric bikes are allowed on this trail. Pedaling required. Speed limit 10 MPH. Walk bike at boardwalks.</p> <p>[SYMBOL: No Plant Picking] Wild and Cultivated Plants are Protected. Picking prohibited except as noted in the Superintendent's Compendium.</p> <p>[SYMBOL: PS-095] Motorized Vehicles Prohibited</p> <p>[SYMBOL: No Drones] Drones Prohibited</p> <p>[SYMBOL: No Metal Detectors] Metal Detectors and Digging Prohibited</p> <p>[SYMBOL: No Climbing on Stone Walls] Climbing on Stone Walls Prohibited</p> <p>[SYMBOL PS-064: No Horses] Horses Prohibited</p> <p>[SYMBOL PS-100: No Alcoholic Beverages] Alcoholic Beverages Prohibited</p> <p>[SYMBOL PS-042: No Fires] Fires Prohibited</p> <p>[SYMBOL PS-038: No Camping] Camping Prohibited</p> <p>In Case of Emergency, dial 911. To Report a Violation, Dial 617-242-5659. (NPS Law Enforcement Dispatch)</p>	<p>INFO-M - Information Kiosk - Medium</p> <p>Latitude 42.45871313921889000</p> <p>Longitude -71.32176472395307000</p> <p>Planning Location INFO-M-4 Meriam Parking, 751 Lexington Road, Concord</p> <p>Plan Number 17</p> <p>Notes Final Location to be Field Verified by Fabricator</p>

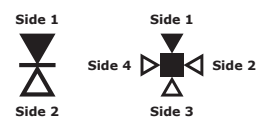
Sign Code	Message	Details
INFO-M-5	<p>Regulations [SYMBOL: RS-140] Leash Pets and Remove Pet Waste</p> <p>[SYMBOL RS-139] Carry (or Pack) Out All Trash</p> <p>[SYMBOLS: RS-066, e-Biking] Bikes are allowed on this trail. Class 1 and 3 electric bikes are allowed on this trail. Pedaling required. Speed limit 10 MPH. Walk bike at boardwalks.</p> <p>[SYMBOL: No Plant Picking] Wild and Cultivated Plants are Protected. Picking prohibited except as noted in the Superintendent's Compendium.</p> <p>[SYMBOL: PS-095] Motorized Vehicles Prohibited</p> <p>[SYMBOL: No Drones] Drones Prohibited</p> <p>[SYMBOL: No Metal Detectors] Metal Detectors and Digging Prohibited</p> <p>[SYMBOL: No Climbing on Stone Walls] Climbing on Stone Walls Prohibited</p> <p>[SYMBOL PS-064: No Horses] Horses Prohibited</p> <p>[SYMBOL PS-100: No Alcoholic Beverages] Alcoholic Beverages Prohibited</p> <p>[SYMBOL PS-042: No Fires] Fires Prohibited</p> <p>[SYMBOL PS-038: No Camping] Camping Prohibited</p> <p>In Case of Emergency, dial 911. To Report a Violation, Dial 617-242-5659. (NPS Law Enforcement Dispatch)</p>	<p>INFO-M - Information Kiosk - Medium</p> <p>Latitude 42.45339779467098000</p> <p>Longitude -71.30830541997234000</p> <p>Planning Location Brooks Village Parking, 1195 Lexington Road, Concord</p> <p>Plan Number 20</p> <p>Notes Final Location to be Field Verified by Fabricator</p>



MESSAGE SCHEDULE

Sign Code	Message	Details
INFO-M-6	<p>Regulations [SYMBOL: RS-140] Leash Pets and Remove Pet Waste</p> <p>[SYMBOL RS-139] Carry (or Pack) Out All Trash</p> <p>[SYMBOLS: RS-066, e-Biking] Bikes are allowed on this trail. Class 1 and 3 electric bikes are allowed on this trail. Pedaling required. Speed limit 10 MPH. Walk bike at boardwalks.</p> <p>[SYMBOL: No Plant Picking] Wild and Cultivated Plants are Protected. Picking prohibited except as noted in the Superintendent's Compendium.</p> <p>[SYMBOL: PS-095] Motorized Vehicles Prohibited</p> <p>[SYMBOL: No Drones] Drones Prohibited</p> <p>[SYMBOL: No Metal Detectors] Metal Detectors and Digging Prohibited</p> <p>[SYMBOL: No Climbing on Stone Walls] Climbing on Stone Walls Prohibited</p> <p>[SYMBOL PS-064: No Horses] Horses Prohibited</p> <p>[SYMBOL PS-100: No Alcoholic Beverages] Alcoholic Beverages Prohibited</p> <p>[SYMBOL PS-042: No Fires] Fires Prohibited</p> <p>[SYMBOL PS-038: No Camping] Camping Prohibited</p> <p>In Case of Emergency, dial 911. To Report a Violation, Dial 617-242-5659. (NPS Law Enforcement Dispatch)</p>	<p>INFO-M - Information Kiosk - Medium</p> <p>Latitude 42.45178703986245000</p> <p>Longitude -71.29288540014298000</p> <p>Planning Location Hartwell Parking, 112 North Great Road, Lincoln</p> <p>Plan Number 24</p> <p>Notes Final Location to be Field Verified by Fabricator</p>

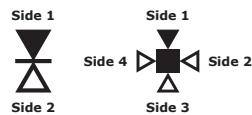
Sign Code	Message	Details
INFO-M-7	<p>Regulations [SYMBOL: RS-140] Leash Pets and Remove Pet Waste</p> <p>[SYMBOL RS-139] Carry (or Pack) Out All Trash</p> <p>[SYMBOLS: RS-066, e-Biking] Bikes are allowed on this trail. Class 1 and 3 electric bikes are allowed on this trail. Pedaling required. Speed limit 10 MPH. Walk bike at boardwalks.</p> <p>[SYMBOL: No Plant Picking] Wild and Cultivated Plants are Protected. Picking prohibited except as noted in the Superintendent's Compendium.</p> <p>[SYMBOL: PS-095] Motorized Vehicles Prohibited</p> <p>[SYMBOL: No Drones] Drones Prohibited</p> <p>[SYMBOL: No Metal Detectors] Metal Detectors and Digging Prohibited</p> <p>[SYMBOL: No Climbing on Stone Walls] Climbing on Stone Walls Prohibited</p> <p>[SYMBOL PS-064: No Horses] Horses Prohibited</p> <p>[SYMBOL PS-100: No Alcoholic Beverages] Alcoholic Beverages Prohibited</p> <p>[SYMBOL PS-042: No Fires] Fires Prohibited</p> <p>[SYMBOL PS-038: No Camping] Camping Prohibited</p> <p>In Case of Emergency, dial 911. To Report a Violation, Dial 617-242-5659. (NPS Law Enforcement Dispatch)</p>	<p>INFO-M - Information Kiosk - Medium</p> <p>Latitude 42.44910155495385000</p> <p>Longitude -71.27913475873565000</p> <p>Planning Location Paul Revere Capture Parking, 180 North Great Road, Lincoln</p> <p>Plan Number 27</p> <p>Notes Final Location to be Field Verified by Fabricator</p>



MESSAGE SCHEDULE

Sign Code	Message	Details
INFO-M-8	<p>Regulations [SYMBOL: RS-140] Leash Pets and Remove Pet Waste</p> <p>[SYMBOL RS-139] Carry (or Pack) Out All Trash</p> <p>[SYMBOLS: RS-066, e-Biking] Bikes are allowed on this trail. Class 1 and 3 electric bikes are allowed on this trail. Pedaling required. Speed limit 10 MPH. Walk bike at boardwalks.</p> <p>[SYMBOL: No Plant Picking] Wild and Cultivated Plants are Protected. Picking prohibited except as noted in the Superintendent's Compendium.</p> <p>[SYMBOL: PS-095] Motorized Vehicles Prohibited</p> <p>[SYMBOL: No Drones] Drones Prohibited</p> <p>[SYMBOL: No Metal Detectors] Metal Detectors and Digging Prohibited</p> <p>[SYMBOL: No Climbing on Stone Walls] Climbing on Stone Walls Prohibited</p> <p>[SYMBOL PS-064: No Horses] Horses Prohibited</p> <p>[SYMBOL PS-100: No Alcoholic Beverages] Alcoholic Beverages Prohibited</p> <p>[SYMBOL PS-042: No Fires] Fires Prohibited</p> <p>[SYMBOL PS-038: No Camping] Camping Prohibited</p> <p>In Case of Emergency, dial 911. To Report a Violation, Dial 617-242-5659. (NPS Law Enforcement Dispatch)</p>	<p>INFO-M - Information Kiosk - Medium</p> <p>Latitude 42.44964225903512000</p> <p>Longitude -71.27172711144485000</p> <p>Planning Location Minute Man Visitor Center Parking, 210 North Great Road, Lincoln</p> <p>Plan Number 29</p> <p>Notes Final Location to be Field Verified by Fabricator</p>

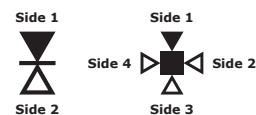
Sign Code	Message	Details
INFO-M-9	<p>Regulations [SYMBOL: RS-140] Leash Pets and Remove Pet Waste</p> <p>[SYMBOL RS-139] Carry (or Pack) Out All Trash</p> <p>[SYMBOLS: RS-066, e-Biking] Bikes are allowed on this trail. Class 1 and 3 electric bikes are allowed on this trail. Pedaling required. Speed limit 10 MPH. Walk bike at boardwalks.</p> <p>[SYMBOL: No Plant Picking] Wild and Cultivated Plants are Protected. Picking prohibited except as noted in the Superintendent's Compendium.</p> <p>[SYMBOL: PS-095] Motorized Vehicles Prohibited</p> <p>[SYMBOL: No Drones] Drones Prohibited</p> <p>[SYMBOL: No Metal Detectors] Metal Detectors and Digging Prohibited</p> <p>[SYMBOL: No Climbing on Stone Walls] Climbing on Stone Walls Prohibited</p> <p>[SYMBOL PS-064: No Horses] Horses Prohibited</p> <p>[SYMBOL PS-100: No Alcoholic Beverages] Alcoholic Beverages Prohibited</p> <p>[SYMBOL PS-042: No Fires] Fires Prohibited</p> <p>[SYMBOL PS-038: No Camping] Camping Prohibited</p> <p>In Case of Emergency, dial 911. To Report a Violation, Dial 617-242-5659. (NPS Law Enforcement Dispatch)</p>	<p>INFO-M - Information Kiosk - Medium</p> <p>Latitude 42.44734614827155000</p> <p>Longitude -71.26398427811476000</p> <p>Planning Location Fiske Hill Parking, 22 Old Mass Ave, Lexington</p> <p>Plan Number 31</p> <p>Notes Final Location to be Field Verified by Fabricator</p>



MESSAGE SCHEDULE

Sign Code	Message	Details
INFO-M-10	<p>Regulations [SYMBOL: RS-140] Leash Pets and Remove Pet Waste</p> <p>[SYMBOL RS-139] Carry (or Pack) Out All Trash</p> <p>[SYMBOLS: RS-066, e-Biking] Bikes are allowed on this trail. Class 1 and 3 electric bikes are allowed on this trail. Pedaling required. Speed limit 10 MPH. Walk bike at boardwalks.</p> <p>[SYMBOL: No Plant Picking] Wild and Cultivated Plants are Protected. Picking prohibited except as noted in the Superintendent's Compendium.</p> <p>[SYMBOL: PS-095] Motorized Vehicles Prohibited</p> <p>[SYMBOL: No Drones] Drones Prohibited</p> <p>[SYMBOL: No Metal Detectors] Metal Detectors and Digging Prohibited</p> <p>[SYMBOL: No Climbing on Stone Walls] Climbing on Stone Walls Prohibited</p> <p>[SYMBOL PS-064: No Horses] Horses Prohibited</p> <p>[SYMBOL PS-100: No Alcoholic Beverages] Alcoholic Beverages Prohibited</p> <p>[SYMBOL PS-042: No Fires] Fires Prohibited</p> <p>[SYMBOL PS-038: No Camping] Camping Prohibited</p> <p>In Case of Emergency, dial 911. To Report a Violation, Dial 617-242-5659. (NPS Law Enforcement Dispatch)</p>	<p>INFO-M - Information Kiosk - Medium</p> <p>Latitude 42.44809718869825600</p> <p>Longitude -71.25664446007067000</p> <p>Planning Location M-10 Ebenezer Fiske House Site Parking, 3 Old Mass Ave, Lexington</p> <p>Plan Number 33</p> <p>Notes Final Location to be Field Verified by Fabricator</p>

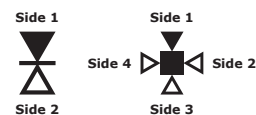
Sign Code	Message	Details
TH-L-11	<p>Header (Side A) Battle Road Trail</p> <p>Trail Accessibility (Side A) Trail Length: 5 Miles</p> <p>Trail Activities: Walking, Running, Biking, Cross-Country Skiing [SYMBOLS: Accessible, Hiking, Biking, Cross Country Ski Trail]</p> <p>[SYMBOL: Trail Grade] Average Trail Grade: Typical 4%, Maximum 8%</p> <p>[SYMBOL: Cross Slope] Average Cross Slope: Typical 2%, Maximum 3%</p> <p>[SYMBOL: Tread Width] Tread Width: 7 to 12 ft</p> <p>[SYMBOL: Trail Surface] Trail Surface: Compacted Gravel and Boardwalks</p> <p>Trail Regulations (Side A) [SYMBOL: RS-140] Leash Pets and Remove Pet Waste</p> <p>[SYMBOL RS-139] Carry (or Pack) Out All Trash</p> <p>[SYMBOLS: RS-066, e-Biking] Bikes are allowed on this trail. Class 1 and 3 electric bikes are allowed on this trail. Pedaling required. Speed limit 10 MPH. Walk bike at boardwalks.</p> <p>[SYMBOL: No Plant Picking] Wild and Cultivated Plants are Protected. Picking prohibited except as noted in the Superintendent's Compendium.</p> <p>[SYMBOL: PS-095] Motorized Vehicles Prohibited</p> <p>[SYMBOL: No Drones] Drones Prohibited</p> <p>[SYMBOL: No Metal Detectors] Metal Detectors and Digging Prohibited</p> <p>[SYMBOL: No Climbing on Stone Walls] Climbing on Stone Walls Prohibited</p> <p>[SYMBOL PS-064: No Horses] Horses Prohibited</p> <p>[SYMBOL PS-100: No Alcoholic Beverages] Alcoholic Beverages Prohibited</p> <p>[SYMBOL PS-042: No Fires] Fires Prohibited</p> <p>[SYMBOL PS-038: No Camping] Camping Prohibited</p> <p>In Case of Emergency, dial 911. To Report a Violation, Dial 617-242-5659. (NPS Law Enforcement Dispatch)</p> <p>Header (Side B) Battle Road Trail</p> <p>Trail Accessibility (Side B) Trail Length: 5 Miles</p> <p>Trail Activities: Walking, Running, Biking, Cross-Country Skiing [SYMBOLS: Accessible, Hiking, Biking, Cross Country Ski Trail]</p> <p>[SYMBOL: Trail Grade]</p>	<p>TH-L - Trailhead - Large - UP18x36</p> <p>Latitude 42.44844195017984000</p> <p>Longitude -71.25723190350102000</p> <p>Planning Plan Number 33</p> <p>Notes Final Location to be Field Verified by Fabricator</p>



MESSAGE SCHEDULE

Sign Code	Message	Details
	<p>Average Trail Grade: Typical 4%, Maximum 8%</p> <p>[SYMBOL: Cross Slope] Average Cross Slope: Typical 2%, Maximum 3%</p> <p>[SYMBOL: Tread Width] Tread Width: 7 to 12 ft</p> <p>[SYMBOL: Trail Surface] Trail Surface: Compacted Gravel and Boardwalks</p> <p>Trail Regulations (Side B) [SYMBOL: RS-140] Leash Pets and Remove Pet Waste</p> <p>[SYMBOL RS-139] Carry (or Pack) Out All Trash</p> <p>[SYMBOLS: RS-066, e-Biking] Bikes are allowed on this trail. Class 1 and 3 electric bikes are allowed on this trail. Pedaling required. Speed limit 10 MPH. Walk bike at boardwalks.</p> <p>[SYMBOL: No Plant Picking] Wild and Cultivated Plants are Protected. Picking prohibited except as noted in the Superintendent's Compendium.</p> <p>[SYMBOL: PS-095] Motorized Vehicles Prohibited</p> <p>[SYMBOL: No Drones] Drones Prohibited</p> <p>[SYMBOL: No Metal Detectors] Metal Detectors and Digging Prohibited</p> <p>[SYMBOL: No Climbing on Stone Walls] Climbing on Stone Walls Prohibited</p> <p>[SYMBOL PS-064: No Horses] Horses Prohibited</p> <p>[SYMBOL PS-100: No Alcoholic Beverages] Alcoholic Beverages Prohibited</p> <p>[SYMBOL PS-042: No Fires] Fires Prohibited</p> <p>[SYMBOL PS-038: No Camping] Camping Prohibited</p> <p>In Case of Emergency, dial 911. To Report a Violation, Dial 617-242-5659. (NPS Law Enforcement Dispatch)</p>	

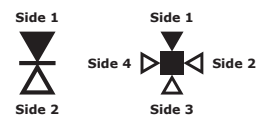
Sign Code	Message	Details
TH-S-2	<p>Header (Side A) Smith Path</p> <p>Trail Accessibility (Side A) Trail Length: 0.6 Miles</p> <p>Trail Activities: Walking, Wildlife Observation [SYMBOLS: Hiking, Observation]</p> <p>[SYMBOL: Trail Grade] Average Trail Grade: Typical 3%, Maximum 8%</p> <p>[SYMBOL: Cross Slope] Average Cross Slope: Typical 2%, Maximum 5%</p> <p>[SYMBOL: Tread Width] Tread Width: 3 ft</p> <p>[SYMBOL: Trail Surface] Trail Surface: Compacted Earth</p> <p>Trail Regulations (Side A) [SYMBOL: RS-140] Leash Pets and Remove Pet Waste</p> <p>[SYMBOL RS-139] Carry (or Pack) Out All Trash</p> <p>[SYMBOL: No Plant Picking] Wild and Cultivated Plants are Protected. Picking prohibited except as noted in the Superintendent's Compendium.</p> <p>[SYMBOL: PS-095] Motorized Vehicles Prohibited</p> <p>[SYMBOL: No Drones] Drones Prohibited</p> <p>[SYMBOL: No Metal Detectors] Metal Detectors and Digging Prohibited</p> <p>[SYMBOL: No Climbing on Stone Walls] Climbing on Stone Walls Prohibited</p> <p>[SYMBOL PS-064: No Horses] Horses Prohibited</p> <p>[SYMBOL PS-100: No Alcoholic Beverages] Alcoholic Beverages Prohibited</p> <p>[SYMBOL PS-042: No Fires] Fires Prohibited</p> <p>[SYMBOL PS-038: No Camping] Camping Prohibited</p> <p>In Case of Emergency, dial 911. To Report a Violation, Dial 617-242-5659. (NPS Law Enforcement Dispatch)</p>	<p>TH-S - Trailhead - Small - UP12x24 Latitude 42.45422025278427500 Longitude -71.29311348142210000</p> <p>Planning Plan Number 23</p> <p>Notes Final Location to be Field Verified by Fabricator</p>



MESSAGE SCHEDULE

Sign Code	Message	Details
TH-S-7	<p>Header (Side A) Fiske Hill Loop Trail</p> <p>Trail Accessibility (Side A) Trail Length: 1 Mile</p> <p>Trail Activities: Walking, Running, Wildlife Observation [SYMBOLS: Hiking, Observation]</p> <p>[SYMBOL: Trail Grade] Average Trail Grade: Typical 6%, Maximum 15%</p> <p>[SYMBOL: Cross Slope] Average Cross Slope: Typical 2%, Maximum 5%</p> <p>[SYMBOL: Tread Width] Tread Width: 5 ft</p> <p>[SYMBOL: Trail Surface] Trail Surface: Compacted Earth with Short Boardwalks and Water Bars</p> <p>Trail Regulations (Side A) [SYMBOL: RS-140] Leash Pets and Remove Pet Waste</p> <p>[SYMBOL RS-139] Carry (or Pack) Out All Trash</p> <p>[SYMBOLS: PS-066] Bikes Prohibited</p> <p>[SYMBOL: No Plant Picking] Wild and Cultivated Plants are Protected. Picking prohibited except as noted in the Superintendent's Compendium.</p> <p>[SYMBOL: PS-095] Motorized Vehicles Prohibited</p> <p>[SYMBOL: No Drones] Drones Prohibited</p> <p>[SYMBOL: No Metal Detectors] Metal Detectors and Digging Prohibited</p> <p>[SYMBOL: No Climbing on Stone Walls] Climbing on Stone Walls Prohibited</p> <p>[SYMBOL PS-064: No Horses] Horses Prohibited</p> <p>[SYMBOL PS-100: No Alcoholic Beverages] Alcoholic Beverages Prohibited</p> <p>[SYMBOL PS-042: No Fires] Fires Prohibited</p> <p>[SYMBOL PS-038: No Camping] Camping Prohibited</p> <p>In Case of Emergency, dial 911. To Report a Violation, Dial 617-242-5659. (NPS Law Enforcement Dispatch)</p>	<p>TH-S - Trailhead - Small - UP12x24</p> <p>Latitude 42.44693902336786000</p> <p>Longitude -71.26372418564581000</p> <p>Planning Plan Number 31</p> <p>Notes Final Location to be Field Verified by Fabricator</p>

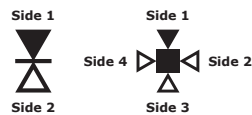
Sign Code	Message	Details
TH-S-8	<p>Header (Side A) Fiske Hill Loop Trail</p> <p>Trail Accessibility (Side A) Trail Length: 1 Mile</p> <p>Trail Activities: Walking, Running, Wildlife Observation [SYMBOLS: Hiking, Observation]</p> <p>[SYMBOL: Trail Grade] Average Trail Grade: Typical 6%, Maximum 15%</p> <p>[SYMBOL: Cross Slope] Average Cross Slope: Typical 2%, Maximum 5%</p> <p>[SYMBOL: Tread Width] Tread Width: 5 ft</p> <p>[SYMBOL: Trail Surface] Trail Surface: Compacted Earth with Short Boardwalks and Water Bars</p> <p>Trail Regulations (Side A) [SYMBOL: RS-140] Leash Pets and Remove Pet Waste</p> <p>[SYMBOL RS-139] Carry (or Pack) Out All Trash</p> <p>[SYMBOLS: PS-066] Bikes Prohibited</p> <p>[SYMBOL: No Plant Picking] Wild and Cultivated Plants are Protected. Picking prohibited except as noted in the Superintendent's Compendium.</p> <p>[SYMBOL: PS-095] Motorized Vehicles Prohibited</p> <p>[SYMBOL: No Drones] Drones Prohibited</p> <p>[SYMBOL: No Metal Detectors] Metal Detectors and Digging Prohibited</p> <p>[SYMBOL: No Climbing on Stone Walls] Climbing on Stone Walls Prohibited</p> <p>[SYMBOL PS-064: No Horses] Horses Prohibited</p> <p>[SYMBOL PS-100: No Alcoholic Beverages] Alcoholic Beverages Prohibited</p> <p>[SYMBOL PS-042: No Fires] Fires Prohibited</p> <p>[SYMBOL PS-038: No Camping] Camping Prohibited</p> <p>In Case of Emergency, dial 911. To Report a Violation, Dial 617-242-5659. (NPS Law Enforcement Dispatch)</p>	<p>TH-S - Trailhead - Small - UP12x24</p> <p>Latitude 42.44775662449422500</p> <p>Longitude -71.25748126200742000</p> <p>Planning Plan Number 33</p> <p>Notes Final Location to be Field Verified by Fabricator</p>



MESSAGE SCHEDULE

Sign Code	Message	Details
TH-S-11	<p>Header (Side A) Larch Path</p> <p>Trail Accessibility (Side A) Trail Length: 500 ft</p> <p>Trail Activities: Walking [SYMBOLS: Hiking]</p> <p>[SYMBOL: Trail Grade] Average Trail Grade: Typical 4%, Maximum 15%</p> <p>[SYMBOL: Cross Slope] Average Cross Slope: Typical 1%, Maximum 3%</p> <p>[SYMBOL: Tread Width] Tread Width: 3 ft</p> <p>[SYMBOL: Trail Surface] Trail Surface: Compacted Earth</p> <p>Trail Regulations (Side A) [SYMBOL: RS-140] Leash Pets and Remove Pet Waste</p> <p>[SYMBOL RS-139] Carry (or Pack) Out All Trash</p> <p>[SYMBOL: No Plant Picking] Wild and Cultivated Plants are Protected. Picking prohibited except as noted in the Superintendent's Compendium.</p> <p>[SYMBOL: PS-095] Motorized Vehicles Prohibited</p> <p>[SYMBOL: No Drones] Drones Prohibited</p> <p>[SYMBOL: No Metal Detectors] Metal Detectors and Digging Prohibited</p> <p>[SYMBOL: No Climbing on Stone Walls] Climbing on Stone Walls Prohibited</p> <p>[SYMBOL PS-064: No Horses] Horses Prohibited</p> <p>[SYMBOL PS-100: No Alcoholic Beverages] Alcoholic Beverages Prohibited</p> <p>[SYMBOL PS-042: No Fires] Fires Prohibited</p> <p>[SYMBOL PS-038: No Camping] Camping Prohibited</p> <p>In Case of Emergency, dial 911. To Report a Violation, Dial 617-242-5659. (NPS Law Enforcement Dispatch)</p>	<p>TH-S - Trailhead - Small - UP12x24</p> <p>Latitude 42.45886933319826000</p> <p>Longitude -71.33453707423322000</p> <p>Planning Plan Number 14</p> <p>Notes Final Location to be Field Verified by Fabricator</p>

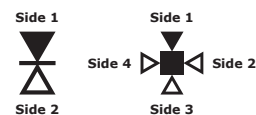
Sign Code	Message	Details
TH-S-12	<p>Header (Side A) Larch Path</p> <p>Trail Accessibility (Side A) Trail Length: 500 ft</p> <p>Trail Activities: Walking [SYMBOLS: Hiking]</p> <p>[SYMBOL: Trail Grade] Average Trail Grade: Typical 4%, Maximum 15%</p> <p>[SYMBOL: Cross Slope] Average Cross Slope: Typical 1%, Maximum 3%</p> <p>[SYMBOL: Tread Width] Tread Width: 3 ft</p> <p>[SYMBOL: Trail Surface] Trail Surface: Compacted Earth</p> <p>Trail Regulations (Side A) [SYMBOL: RS-140] Leash Pets and Remove Pet Waste</p> <p>[SYMBOL RS-139] Carry (or Pack) Out All Trash</p> <p>[SYMBOL: No Plant Picking] Wild and Cultivated Plants are Protected. Picking prohibited except as noted in the Superintendent's Compendium.</p> <p>[SYMBOL: PS-095] Motorized Vehicles Prohibited</p> <p>[SYMBOL: No Drones] Drones Prohibited</p> <p>[SYMBOL: No Metal Detectors] Metal Detectors and Digging Prohibited</p> <p>[SYMBOL: No Climbing on Stone Walls] Climbing on Stone Walls Prohibited</p> <p>[SYMBOL PS-064: No Horses] Horses Prohibited</p> <p>[SYMBOL PS-100: No Alcoholic Beverages] Alcoholic Beverages Prohibited</p> <p>[SYMBOL PS-042: No Fires] Fires Prohibited</p> <p>[SYMBOL PS-038: No Camping] Camping Prohibited</p> <p>In Case of Emergency, dial 911. To Report a Violation, Dial 617-242-5659. (NPS Law Enforcement Dispatch)</p>	<p>TH-S - Trailhead - Small - UP12x24</p> <p>Latitude 42.45899695983782000</p> <p>Longitude -71.33343032938697000</p> <p>Planning Plan Number 14</p> <p>Notes Final Location to be Field Verified by Fabricator</p>



MESSAGE SCHEDULE

Sign Code	Message	Details
TH-S-13	<p>Header (Side A) Bedford Lane</p> <p>Trail Accessibility (Side A) Trail Length: 750 ft</p> <p>Trail Activities: Walking, Running, Biking, Cross-Country Skiing [SYMBOLS: Hiking, Biking, Cross Country Ski Trail]</p> <p>[SYMBOL: Trail Grade] Average Trail Grade: Typical 3%, Maximum 6%</p> <p>[SYMBOL: Cross Slope] Average Cross Slope: Typical 2%, Maximum 5%</p> <p>[SYMBOL: Tread Width] Tread Width: 12 ft</p> <p>[SYMBOL: Trail Surface] Trail Surface: Compacted Gravel</p> <p>Trail Regulations (Side A) [SYMBOL: RS-140] Leash Pets and Remove Pet Waste</p> <p>[SYMBOL RS-139] Carry (or Pack) Out All Trash</p> <p>[SYMBOLS: RS-066, e-Biking] Bikes are allowed on this trail. Class 1 and 3 electric bikes are allowed on this trail. Pedaling required. Speed limit 10 MPH. Walk bike at boardwalks.</p> <p>[SYMBOL: No Plant Picking] Wild and Cultivated Plants are Protected. Picking prohibited except as noted in the Superintendent's Compendium.</p> <p>[SYMBOL: PS-095] Motorized Vehicles Prohibited</p> <p>[SYMBOL: No Drones] Drones Prohibited</p> <p>[SYMBOL: No Metal Detectors] Metal Detectors and Digging Prohibited</p> <p>[SYMBOL: No Climbing on Stone Walls] Climbing on Stone Walls Prohibited</p> <p>[SYMBOL PS-064: No Horses] Horses Prohibited</p> <p>[SYMBOL PS-100: No Alcoholic Beverages] Alcoholic Beverages Prohibited</p> <p>[SYMBOL PS-042: No Fires] Fires Prohibited</p> <p>[SYMBOL PS-038: No Camping] Camping Prohibited</p> <p>In Case of Emergency, dial 911. To Report a Violation, Dial 617-242-5659. (NPS Law Enforcement Dispatch)</p>	<p>TH-S - Trailhead - Small - UP12x24</p> <p>Latitude 42.44948430921345000</p> <p>Longitude -71.29362369125944000</p> <p>Planning Plan Number 24</p> <p>Notes Final Location to be Field Verified by Fabricator</p>

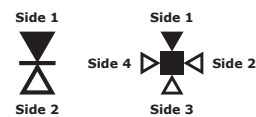
Sign Code	Message	Details
TH-S-14	<p>Header (Side A) Smith Path</p> <p>Trail Accessibility (Side A) Trail Length: 0.6 Miles</p> <p>Trail Activities: Walking, Wildlife Observation [SYMBOLS: Hiking, Observation]</p> <p>[SYMBOL: Trail Grade] Average Trail Grade: Typical 3%, Maximum 8%</p> <p>[SYMBOL: Cross Slope] Average Cross Slope: Typical 2%, Maximum 5%</p> <p>[SYMBOL: Tread Width] Tread Width: 3 ft</p> <p>[SYMBOL: Trail Surface] Trail Surface: Compacted Earth</p> <p>Trail Regulations (Side A) [SYMBOL: RS-140] Leash Pets and Remove Pet Waste</p> <p>[SYMBOL RS-139] Carry (or Pack) Out All Trash</p> <p>[SYMBOL: No Plant Picking] Wild and Cultivated Plants are Protected. Picking prohibited except as noted in the Superintendent's Compendium.</p> <p>[SYMBOL: PS-095] Motorized Vehicles Prohibited</p> <p>[SYMBOL: No Drones] Drones Prohibited</p> <p>[SYMBOL: No Metal Detectors] Metal Detectors and Digging Prohibited</p> <p>[SYMBOL: No Climbing on Stone Walls] Climbing on Stone Walls Prohibited</p> <p>[SYMBOL PS-064: No Horses] Horses Prohibited</p> <p>[SYMBOL PS-100: No Alcoholic Beverages] Alcoholic Beverages Prohibited</p> <p>[SYMBOL PS-042: No Fires] Fires Prohibited</p> <p>[SYMBOL PS-038: No Camping] Camping Prohibited</p> <p>In Case of Emergency, dial 911. To Report a Violation, Dial 617-242-5659. (NPS Law Enforcement Dispatch)</p> <p>Header (Side B) Bedford Lane</p> <p>Trail Accessibility (Side B) Trail Length: 750 ft</p> <p>Trail Activities: Walking, Running, Biking, Cross-Country Skiing [SYMBOLS: Hiking, Biking, Cross Country Ski Trail]</p> <p>[SYMBOL: Trail Grade] Average Trail Grade: Typical 3%, Maximum 6%</p> <p>[SYMBOL: Cross Slope]</p>	<p>TH-S - Trailhead - Small - UP12x24</p> <p>Latitude 42.45395029359288000</p> <p>Longitude -71.29144452476929000</p> <p>Planning Plan Number 23</p> <p>Notes Final Location to be Field Verified by Fabricator</p>



MESSAGE SCHEDULE

Sign Code	Message	Details
	<p>Average Cross Slope: Typical 2%, Maximum 5%</p> <p>[SYMBOL: Tread Width] Tread Width: 12 ft</p> <p>[SYMBOL: Trail Surface] Trail Surface: Compacted Gravel</p> <p>Trail Regulations (Side B) [SYMBOL: RS-140] Leash Pets and Remove Pet Waste</p> <p>[SYMBOL RS-139] Carry (or Pack) Out All Trash</p> <p>[SYMBOL: No Plant Picking] Wild and Cultivated Plants are Protected. Picking prohibited except as noted in the Superintendent's Compendium.</p> <p>[SYMBOL: PS-095] Motorized Vehicles Prohibited</p> <p>[SYMBOL: No Drones] Drones Prohibited</p> <p>[SYMBOL: No Metal Detectors] Metal Detectors and Digging Prohibited</p> <p>[SYMBOL: No Climbing on Stone Walls] Climbing on Stone Walls Prohibited</p> <p>[SYMBOL PS-064: No Horses] Horses Prohibited</p> <p>[SYMBOL PS-100: No Alcoholic Beverages] Alcoholic Beverages Prohibited</p> <p>[SYMBOL PS-042: No Fires] Fires Prohibited</p> <p>[SYMBOL PS-038: No Camping] Camping Prohibited</p> <p>In Case of Emergency, dial 911. To Report a Violation, Dial 617-242-5659. (NPS Law Enforcement Dispatch)</p>	

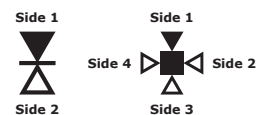
Sign Code	Message	Details
TH-S-17	<p>Header (Side A) Smith Path</p> <p>Trail Accessibility (Side A) Trail Length: 0.6 Miles</p> <p>Trail Activities: Walking, Wildlife Observation [SYMBOLS: Hiking, Observation]</p> <p>[SYMBOL: Trail Grade] Average Trail Grade: Typical 3%, Maximum 8%</p> <p>[SYMBOL: Cross Slope] Average Cross Slope: Typical 2%, Maximum 5%</p> <p>[SYMBOL: Tread Width] Tread Width: 3 ft</p> <p>[SYMBOL: Trail Surface] Trail Surface: Compacted Earth</p> <p>Trail Regulations (Side A) [SYMBOL: RS-140] Leash Pets and Remove Pet Waste</p> <p>[SYMBOL RS-139] Carry (or Pack) Out All Trash</p> <p>[SYMBOL: No Plant Picking] Wild and Cultivated Plants are Protected. Picking prohibited except as noted in the Superintendent's Compendium.</p> <p>[SYMBOL: PS-095] Motorized Vehicles Prohibited</p> <p>[SYMBOL: No Drones] Drones Prohibited</p> <p>[SYMBOL: No Metal Detectors] Metal Detectors and Digging Prohibited</p> <p>[SYMBOL: No Climbing on Stone Walls] Climbing on Stone Walls Prohibited</p> <p>[SYMBOL PS-064: No Horses] Horses Prohibited</p> <p>[SYMBOL PS-100: No Alcoholic Beverages] Alcoholic Beverages Prohibited</p> <p>[SYMBOL PS-042: No Fires] Fires Prohibited</p> <p>[SYMBOL PS-038: No Camping] Camping Prohibited</p> <p>In Case of Emergency, dial 911. To Report a Violation, Dial 617-242-5659. (NPS Law Enforcement Dispatch)</p>	<p>TH-S - Trailhead - Small - UP12x24</p> <p>Latitude 42.45615155208219000</p> <p>Longitude -71.29650528901458000</p> <p>Planning Plan Number 22</p> <p>Notes Final Location to be Field Verified by Fabricator</p>



MESSAGE SCHEDULE

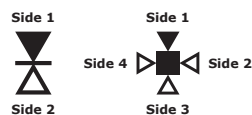
Sign Code	Message	Details
TH-S-18	<p>Header (Side A) Virginia Road</p> <p>Nonstandard Panel Layout ENTERING Minute Man National Historical Park</p> <p>Trail Regulations (Side A) [SYMBOL: RS-140] Leash Pets and Remove Pet Waste</p> <p>[SYMBOL RS-139] Carry (or Pack) Out All Trash</p> <p>[SYMBOLS: RS-066, e-Biking] Bikes are allowed on this trail. Class 1 and 3 electric bikes are allowed on this trail. Pedaling required. Speed limit 10 MPH. Walk bike at boardwalks.</p> <p>[SYMBOL: No Plant Picking] Wild and Cultivated Plants are Protected. Picking prohibited except as noted in the Superintendent's Compendium.</p> <p>[SYMBOL: PS-095] Motorized Vehicles Prohibited</p> <p>[SYMBOL: No Drones] Drones Prohibited</p> <p>[SYMBOL: No Metal Detectors] Metal Detectors and Digging Prohibited</p> <p>[SYMBOL: No Climbing on Stone Walls] Climbing on Stone Walls Prohibited</p> <p>[SYMBOL PS-064: No Horses] Horses Prohibited</p> <p>[SYMBOL PS-100: No Alcoholic Beverages] Alcoholic Beverages Prohibited</p> <p>[SYMBOL PS-042: No Fires] Fires Prohibited</p> <p>[SYMBOL PS-038: No Camping] Camping Prohibited</p> <p>In Case of Emergency, dial 911. To Report a Violation, Dial 617-242-5659. (NPS Law Enforcement Dispatch)</p>	<p>TH-S - Trailhead - Small - UP12x24</p> <p>Latitude 42.45778619564910000</p> <p>Longitude -71.29664525802039000</p> <p>Planning Plan Number 22</p> <p>Notes Final Location to be Field Verified by Fabricator</p>

Sign Code	Message	Details
TH-S-19	<p>Header (Side A) Battle Road Trail</p> <p>Trail Accessibility (Side A) Trail Length: 5 Miles</p> <p>Trail Activities: Walking, Running, Biking, Cross-Country Skiing [SYMBOLS: Accessible, Hiking, Biking, Cross Country Ski Trail]</p> <p>[SYMBOL: Trail Grade] Average Trail Grade: Typical 4%, Maximum 8%</p> <p>[SYMBOL: Cross Slope] Average Cross Slope: Typical 2%, Maximum 3%</p> <p>[SYMBOL: Tread Width] Tread Width: 7 to 12 ft</p> <p>[SYMBOL: Trail Surface] Trail Surface: Compacted Gravel and Boardwalks</p> <p>Trail Regulations (Side A) [SYMBOL: RS-140] Leash Pets and Remove Pet Waste</p> <p>[SYMBOL RS-139] Carry (or Pack) Out All Trash</p> <p>[SYMBOLS: RS-066, e-Biking] Bikes are allowed on this trail. Class 1 and 3 electric bikes are allowed on this trail. Pedaling required. Speed limit 10 MPH. Walk bike at boardwalks.</p> <p>[SYMBOL: No Plant Picking] Wild and Cultivated Plants are Protected. Picking prohibited except as noted in the Superintendent's Compendium.</p> <p>[SYMBOL: PS-095] Motorized Vehicles Prohibited</p> <p>[SYMBOL: No Drones] Drones Prohibited</p> <p>[SYMBOL: No Metal Detectors] Metal Detectors and Digging Prohibited</p> <p>[SYMBOL: No Climbing on Stone Walls] Climbing on Stone Walls Prohibited</p> <p>[SYMBOL PS-064: No Horses] Horses Prohibited</p> <p>[SYMBOL PS-100: No Alcoholic Beverages] Alcoholic Beverages Prohibited</p> <p>[SYMBOL PS-042: No Fires] Fires Prohibited</p> <p>[SYMBOL PS-038: No Camping] Camping Prohibited</p> <p>In Case of Emergency, dial 911. To Report a Violation, Dial 617-242-5659. (NPS Law Enforcement Dispatch)</p> <p>Header (Side B) Battle Road Trail</p> <p>Trail Accessibility (Side B) Trail Length: 5 Miles</p> <p>Trail Activities: Walking, Running, Biking, Cross-Country Skiing [SYMBOLS: Accessible, Hiking, Biking, Cross Country Ski Trail]</p> <p>[SYMBOL: Trail Grade]</p>	<p>TH-S - Trailhead - Small - UP12x24</p> <p>Latitude 42.46009912398065000</p> <p>Longitude -71.32363209733579000</p> <p>Planning Location Meriam House Bathroom, Lexington Road, Concord</p> <p>Plan Number 17</p> <p>Notes Final Location to be Field Verified by Fabricator</p>



MESSAGE SCHEDULE

Sign Code	Message	Details
	<p>Average Trail Grade: Typical 4%, Maximum 8%</p> <p>[SYMBOL: Cross Slope] Average Cross Slope: Typical 2%, Maximum 3%</p> <p>[SYMBOL: Tread Width] Tread Width: 7 to 12 ft</p> <p>[SYMBOL: Trail Surface] Trail Surface: Compacted Gravel and Boardwalks</p> <p>Trail Regulations (Side B) [SYMBOL: RS-140] Leash Pets and Remove Pet Waste</p> <p>[SYMBOL RS-139] Carry (or Pack) Out All Trash</p> <p>[SYMBOLS: RS-066, e-Biking] Bikes are allowed on this trail. Class 1 and 3 electric bikes are allowed on this trail. Pedaling required. Speed limit 10 MPH. Walk bike at boardwalks.</p> <p>[SYMBOL: No Plant Picking] Wild and Cultivated Plants are Protected. Picking prohibited except as noted in the Superintendent's Compendium.</p> <p>[SYMBOL: PS-095] Motorized Vehicles Prohibited</p> <p>[SYMBOL: No Drones] Drones Prohibited</p> <p>[SYMBOL: No Metal Detectors] Metal Detectors and Digging Prohibited</p> <p>[SYMBOL: No Climbing on Stone Walls] Climbing on Stone Walls Prohibited</p> <p>[SYMBOL PS-064: No Horses] Horses Prohibited</p> <p>[SYMBOL PS-100: No Alcoholic Beverages] Alcoholic Beverages Prohibited</p> <p>[SYMBOL PS-042: No Fires] Fires Prohibited</p> <p>[SYMBOL PS-038: No Camping] Camping Prohibited</p> <p>In Case of Emergency, dial 911. To Report a Violation, Dial 617-242-5659. (NPS Law Enforcement Dispatch)</p>	
PP-S-1	<p>Message Caution Tunnel Ahead</p>	<p>PP-S - Post and Panel - 6x9 Latitude 42.44894395378618400 Longitude -71.28615222250447000</p> <p>Planning Plan Number 25</p> <p>Notes Final Location to be Field Verified by Fabricator</p>



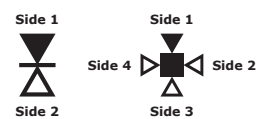
Sign Code	Message	Details
PP-S-2	<p>Message Caution Tunnel Ahead</p>	<p>PP-S - Post and Panel - 6x9 Latitude 42.44903617575125000 Longitude -71.28491906150728000</p> <p>Planning Plan Number 26</p> <p>Notes Final Location to be Field Verified by Fabricator</p>
TS-M-1	<p>Message Area Closed</p> <p>Message Information Help Protect Park Resources</p> <p>Symbols DO NOT WALK</p>	<p>TS-M - Trailside - Medium - TS6x12 Latitude 42.45870572312135000 Longitude -71.32303069079855000</p> <p>Planning Plan Number 17</p> <p>Notes Final Location to be Field Verified by Fabricator</p>
TS-M-2	<p>Message Dismount Bike Ahead</p> <p>Message Information 200 feet</p>	<p>TS-M - Trailside - Medium - TS6x12 Latitude 42.45530000000000000 Longitude -71.31308000000000000</p> <p>Planning Plan Number 19</p> <p>Notes Final Location to be Field Verified by Fabricator</p>



MESSAGE SCHEDULE

Sign Code	Message	Details
TS-M-3	<p>Message Dismount Bike Ahead</p> <p>Message Information 200 feet</p>	<p>TS-M - Trailside - Medium - TS6x12 Latitude 42.45317192089008500 Longitude -71.30512889326164000</p> <p>Planning Plan Number 21</p> <p>Notes Final Location to be Field Verified by Fabricator</p>
TS-M-4	<p>Message Dismount Bike Ahead</p> <p>Message Information 200 feet</p>	<p>TS-M - Trailside - Medium - TS6x12 Latitude 42.45411460851732000 Longitude -71.30265354943370000</p> <p>Planning Plan Number 21</p> <p>Notes Final Location to be Field Verified by Fabricator</p>
TS-M-5	<p>Message Slow</p> <p>Message Information Tunnel 400 Feet</p>	<p>TS-M - Trailside - Medium - TS6x12 Latitude 42.44951416608857000 Longitude -71.28708741990036000</p> <p>Planning Plan Number 25</p> <p>Notes Final Location to be Field Verified by Fabricator</p>

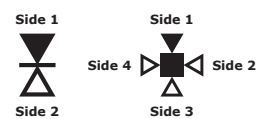
Sign Code	Message	Details
TS-M-6	<p>Message Slow</p> <p>Message Information Tunnel 400 Feet</p>	<p>TS-M - Trailside - Medium - TS6x12 Latitude 42.44904203152121600 Longitude -71.28377332123198000</p> <p>Planning Plan Number 26</p> <p>Notes Final Location to be Field Verified by Fabricator</p>
TS-M-8	<p>Message Walk Bike on Boardwalk</p>	<p>TS-M - Trailside - Medium - TS6x12 Latitude 42.45363057056656000 Longitude -71.30320251079526000</p> <p>Planning Plan Number 21</p> <p>Notes Final Location to be Field Verified by Fabricator</p>
TS-M-13	<p>Message Walk Bike on Boardwalk</p>	<p>TS-M - Trailside - Medium - TS6x12 Latitude 42.44958779777100000 Longitude -71.27119800974540000</p> <p>Planning Plan Number 29</p> <p>Notes Final Location to be Field Verified by Fabricator</p>



MESSAGE SCHEDULE

Sign Code	Message	Details
TS-M-17	Message Walk Bike on Boardwalk	TS-M - Trailside - Medium - TS6x12 Latitude 42.45870335516604400 Longitude -71.32141460544418000 Planning Plan Number 17 Notes Final Location to be Field Verified by Fabricator
TS-M-18	Message Walk Bike on Boardwalk	TS-M - Trailside - Medium - TS6x12 Latitude 42.45999647086516000 Longitude -71.31669383161497000 Planning Plan Number 18 Notes Final Location to be Field Verified by Fabricator
TS-M-19	Message Walk Bike on Boardwalk	TS-M - Trailside - Medium - TS6x12 Latitude 42.45984869094239000 Longitude -71.31636186897217000 Planning Plan Number 18 Notes Final Location to be Field Verified by Fabricator

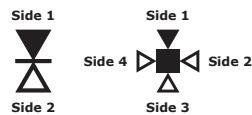
Sign Code	Message	Details
TS-M-20	Message Walk Bike on Boardwalk	TS-M - Trailside - Medium - TS6x12 Latitude 42.45701728403042000 Longitude -71.31439605868125000 Planning Plan Number 19 Notes Final Location to be Field Verified by Fabricator
TS-M-21	Message Walk Bike on Boardwalk	TS-M - Trailside - Medium - TS6x12 Latitude 42.45541098070327000 Longitude -71.31361008511546000 Planning Plan Number 19 Notes Final Location to be Field Verified by Fabricator
TS-M-22	Message Walk Bike on Boardwalk	TS-M - Trailside - Medium - TS6x12 Latitude 42.45338767705321500 Longitude -71.30466268051717000 Planning Plan Number 21 Notes Final Location to be Field Verified by Fabricator



MESSAGE SCHEDULE

Sign Code	Message	Details																				
TD-L-1	<p>TD-SP Trail Directional Signage - Secondary Panel Do Not Include Secondary Panel</p> <p>Side 1</p> <table border="1"> <tr> <td>Up Arrow</td> <td>Restrooms</td> <td>150 ft</td> <td>RESTROOM</td> </tr> <tr> <td>Up Arrow</td> <td>North Bridge</td> <td>500 ft</td> <td></td> </tr> <tr> <td>Up Arrow</td> <td>North Bridge Visitor Center</td> <td>.5 mi</td> <td>INFORMATION</td> </tr> <tr> <td></td> <td></td> <td></td> <td></td> </tr> </table> <p>Side 2</p> <table border="1"> <tr> <td>Up Arrow</td> <td>Robbins House</td> <td>250 ft</td> <td></td> </tr> </table>	Up Arrow	Restrooms	150 ft	RESTROOM	Up Arrow	North Bridge	500 ft		Up Arrow	North Bridge Visitor Center	.5 mi	INFORMATION					Up Arrow	Robbins House	250 ft		<p>TD-L - Trail Directional Signage - Large - UP12x24</p> <p>Latitude 42.46940252409948600</p> <p>Longitude -71.34865379893861000</p> <p>Planning Plan Number 10</p> <p>Notes Final Location to be Field Verified by Fabricator</p>
Up Arrow	Restrooms	150 ft	RESTROOM																			
Up Arrow	North Bridge	500 ft																				
Up Arrow	North Bridge Visitor Center	.5 mi	INFORMATION																			
Up Arrow	Robbins House	250 ft																				
TD-L-11	<p>TD-SP Trail Directional Signage - Secondary Panel Do Not Include Secondary Panel</p> <p>Side 1</p> <table border="1"> <tr> <td>Up Arrow</td> <td>Restrooms</td> <td>150 ft</td> <td>RESTROOM</td> </tr> <tr> <td>Right Arrow</td> <td>Battle Road Trail</td> <td>550 ft</td> <td></td> </tr> <tr> <td>Right Arrow</td> <td>Ephraim Hartwell Tavern</td> <td>700 ft</td> <td></td> </tr> </table>	Up Arrow	Restrooms	150 ft	RESTROOM	Right Arrow	Battle Road Trail	550 ft		Right Arrow	Ephraim Hartwell Tavern	700 ft		<p>TD-L - Trail Directional Signage - Large - UP12x24</p> <p>Latitude 42.45198729621472500</p> <p>Longitude -71.29323116185925000</p> <p>Planning Plan Number 24</p> <p>Notes Final Location to be Field Verified by Fabricator</p>								
Up Arrow	Restrooms	150 ft	RESTROOM																			
Right Arrow	Battle Road Trail	550 ft																				
Right Arrow	Ephraim Hartwell Tavern	700 ft																				

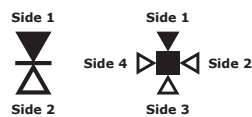
Sign Code	Message	Details																												
TD-L-12	<p>TD-SP Trail Directional Signage - Secondary Panel Do Not Include Secondary Panel</p> <p>Side 1</p> <table border="1"> <tr> <td>Left Arrow</td> <td>Paul Revere Capture Site</td> <td>.6 mi</td> <td></td> </tr> <tr> <td>Left Arrow</td> <td>Ebenezer Fiske House Site</td> <td>2.1 mi</td> <td></td> </tr> <tr> <td></td> <td></td> <td></td> <td></td> </tr> <tr> <td></td> <td></td> <td></td> <td></td> </tr> </table> <p>Side 2</p> <table border="1"> <tr> <td>Up Arrow</td> <td>Samuel Hartwell Chimney Shelter</td> <td>900 ft</td> <td></td> </tr> <tr> <td>Up Arrow</td> <td>Ephraim Hartwell Tavern</td> <td>.3 mi</td> <td></td> </tr> <tr> <td>Up Arrow</td> <td>Nathan Meriam House</td> <td>2.7 mi</td> <td></td> </tr> </table>	Left Arrow	Paul Revere Capture Site	.6 mi		Left Arrow	Ebenezer Fiske House Site	2.1 mi										Up Arrow	Samuel Hartwell Chimney Shelter	900 ft		Up Arrow	Ephraim Hartwell Tavern	.3 mi		Up Arrow	Nathan Meriam House	2.7 mi		<p>TD-L - Trail Directional Signage - Large - UP12x24</p> <p>Latitude 42.45048789216898000</p> <p>Longitude -71.28940360269729000</p> <p>Planning Plan Number 25</p> <p>Notes Final Location to be Field Verified by Fabricator</p>
Left Arrow	Paul Revere Capture Site	.6 mi																												
Left Arrow	Ebenezer Fiske House Site	2.1 mi																												
Up Arrow	Samuel Hartwell Chimney Shelter	900 ft																												
Up Arrow	Ephraim Hartwell Tavern	.3 mi																												
Up Arrow	Nathan Meriam House	2.7 mi																												
TD-L-16	<p>TD-SP Trail Directional Signage - Secondary Panel Do Not Include Secondary Panel</p> <p>Side 1</p> <table border="1"> <tr> <td>Up Arrow</td> <td>Parker's Revenge</td> <td>.2 mi</td> <td></td> </tr> <tr> <td>Up Arrow</td> <td>Fiske Hill Loop Trail</td> <td>.65 mi</td> <td></td> </tr> <tr> <td>Right Arrow</td> <td>Minute Man Visitor Center</td> <td>.25 mi</td> <td>INFORMATION</td> </tr> <tr> <td></td> <td></td> <td></td> <td></td> </tr> </table> <p>Side 2</p> <table border="1"> <tr> <td>Up Arrow</td> <td>Paul Revere Capture Site</td> <td>.4 mi</td> <td></td> </tr> <tr> <td>Up Arrow</td> <td>Ephraim Hartwell Tavern</td> <td>2.6 mi</td> <td></td> </tr> <tr> <td>Left Arrow</td> <td>Minute Man Visitor Center</td> <td>.25 mi</td> <td>INFORMATION</td> </tr> </table>	Up Arrow	Parker's Revenge	.2 mi		Up Arrow	Fiske Hill Loop Trail	.65 mi		Right Arrow	Minute Man Visitor Center	.25 mi	INFORMATION					Up Arrow	Paul Revere Capture Site	.4 mi		Up Arrow	Ephraim Hartwell Tavern	2.6 mi		Left Arrow	Minute Man Visitor Center	.25 mi	INFORMATION	<p>TD-L - Trail Directional Signage - Large - UP12x24</p> <p>Latitude 42.45015290521321000</p> <p>Longitude -71.27406885694677000</p> <p>Planning Plan Number 29</p> <p>Notes Final Location to be Field Verified by Fabricator</p>
Up Arrow	Parker's Revenge	.2 mi																												
Up Arrow	Fiske Hill Loop Trail	.65 mi																												
Right Arrow	Minute Man Visitor Center	.25 mi	INFORMATION																											
Up Arrow	Paul Revere Capture Site	.4 mi																												
Up Arrow	Ephraim Hartwell Tavern	2.6 mi																												
Left Arrow	Minute Man Visitor Center	.25 mi	INFORMATION																											



MESSAGE SCHEDULE

Sign Code	Message	Details																												
TD-L-17	<p>TD-SP Trail Directional Signage - Secondary Panel Do Not Include Secondary Panel</p> <p>Side 1</p> <table border="1"> <tr> <td>Up Arrow</td> <td>Battle Road Trail</td> <td>600 ft</td> <td></td> </tr> <tr> <td>Up Arrow</td> <td>Paul Revere Capture Site</td> <td>.5 mi</td> <td></td> </tr> <tr> <td>Up Arrow</td> <td>Ephraim Hartwell Tavern</td> <td>2.7 mi</td> <td></td> </tr> <tr> <td></td> <td></td> <td></td> <td></td> </tr> </table> <p>Side 2</p> <table border="1"> <tr> <td>Up Arrow</td> <td>Minute Man Visitor Center</td> <td>900 ft</td> <td>INFORMATION</td> </tr> <tr> <td>Up Arrow</td> <td>Restrooms</td> <td>900 ft</td> <td>RESTROOM</td> </tr> <tr> <td>Up Arrow</td> <td>Ebenezer Fiske House Site</td> <td>1 mi</td> <td></td> </tr> </table>	Up Arrow	Battle Road Trail	600 ft		Up Arrow	Paul Revere Capture Site	.5 mi		Up Arrow	Ephraim Hartwell Tavern	2.7 mi						Up Arrow	Minute Man Visitor Center	900 ft	INFORMATION	Up Arrow	Restrooms	900 ft	RESTROOM	Up Arrow	Ebenezer Fiske House Site	1 mi		<p>TD-L - Trail Directional Signage - Large - UP12x24</p> <p>Latitude 42.44972722813207000</p> <p>Longitude -71.27217105494053000</p> <p>Planning Plan Number 29</p> <p>Notes Final Location to be Field Verified by Fabricator</p>
Up Arrow	Battle Road Trail	600 ft																												
Up Arrow	Paul Revere Capture Site	.5 mi																												
Up Arrow	Ephraim Hartwell Tavern	2.7 mi																												
Up Arrow	Minute Man Visitor Center	900 ft	INFORMATION																											
Up Arrow	Restrooms	900 ft	RESTROOM																											
Up Arrow	Ebenezer Fiske House Site	1 mi																												
TD-L-18	<p>TD-SP Trail Directional Signage - Secondary Panel Do Not Include Secondary Panel</p> <p>Side 1</p> <table border="1"> <tr> <td>Up Arrow</td> <td>Parker's Revenge</td> <td>550 ft</td> <td></td> </tr> <tr> <td>Up Arrow</td> <td>Ebenezer Fiske House Site</td> <td>1 mi</td> <td></td> </tr> <tr> <td>Right Arrow</td> <td>Minute Man Visitor Center</td> <td>1200 ft</td> <td>INFORMATION</td> </tr> <tr> <td></td> <td></td> <td></td> <td></td> </tr> </table> <p>Side 2</p> <table border="1"> <tr> <td>Up Arrow</td> <td>Paul Revere Capture Site</td> <td>.5 mi</td> <td></td> </tr> <tr> <td>Up Arrow</td> <td>Nathan Meriam House</td> <td>3.8 mi</td> <td></td> </tr> </table>	Up Arrow	Parker's Revenge	550 ft		Up Arrow	Ebenezer Fiske House Site	1 mi		Right Arrow	Minute Man Visitor Center	1200 ft	INFORMATION					Up Arrow	Paul Revere Capture Site	.5 mi		Up Arrow	Nathan Meriam House	3.8 mi		<p>TD-L - Trail Directional Signage - Large - UP12x24</p> <p>Latitude 42.45056314795063000</p> <p>Longitude -71.27182954808696000</p> <p>Planning Plan Number 28</p> <p>Notes Final Location to be Field Verified by Fabricator</p>				
Up Arrow	Parker's Revenge	550 ft																												
Up Arrow	Ebenezer Fiske House Site	1 mi																												
Right Arrow	Minute Man Visitor Center	1200 ft	INFORMATION																											
Up Arrow	Paul Revere Capture Site	.5 mi																												
Up Arrow	Nathan Meriam House	3.8 mi																												

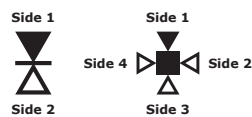
Sign Code	Message	Details																								
TD-L-19	<p>TD-SP Trail Directional Signage - Secondary Panel Do Not Include Secondary Panel</p> <p>Side 1</p> <table border="1"> <tr> <td>Up Arrow</td> <td>Battle Road Trail</td> <td>150 ft</td> <td></td> </tr> <tr> <td>Up Arrow</td> <td>Parker's Revenge</td> <td>700 ft</td> <td></td> </tr> <tr> <td>Up Arrow</td> <td>Fiske Hill Loop Trail</td> <td>.5 mi</td> <td></td> </tr> <tr> <td></td> <td></td> <td></td> <td></td> </tr> </table> <p>Side 2</p> <table border="1"> <tr> <td>Up Arrow</td> <td>Minute Man Visitor Center</td> <td>1000 ft</td> <td>INFORMATION</td> </tr> <tr> <td>Up Arrow</td> <td>Restrooms</td> <td>1000 ft</td> <td>RESTROOMS</td> </tr> </table>	Up Arrow	Battle Road Trail	150 ft		Up Arrow	Parker's Revenge	700 ft		Up Arrow	Fiske Hill Loop Trail	.5 mi						Up Arrow	Minute Man Visitor Center	1000 ft	INFORMATION	Up Arrow	Restrooms	1000 ft	RESTROOMS	<p>TD-L - Trail Directional Signage - Large - UP12x24</p> <p>Latitude 42.45019935899463000</p> <p>Longitude -71.27179035836770000</p> <p>Planning Plan Number 29</p> <p>Notes Final Location to be Field Verified by Fabricator</p>
Up Arrow	Battle Road Trail	150 ft																								
Up Arrow	Parker's Revenge	700 ft																								
Up Arrow	Fiske Hill Loop Trail	.5 mi																								
Up Arrow	Minute Man Visitor Center	1000 ft	INFORMATION																							
Up Arrow	Restrooms	1000 ft	RESTROOMS																							
TD-L-20	<p>TD-SP Trail Directional Signage - Secondary Panel Do Not Include Secondary Panel</p> <p>Side 1</p> <table border="1"> <tr> <td>Left Arrow</td> <td>Accessible Parking</td> <td>175 ft</td> <td>PARKING/HC</td> </tr> <tr> <td>Left Arrow</td> <td>Battle Road Trail</td> <td>500 ft</td> <td></td> </tr> <tr> <td>Left Arrow</td> <td>Parker's Revenge</td> <td>1300 ft</td> <td></td> </tr> <tr> <td>Right Arrow</td> <td>Main Parking</td> <td>750 ft</td> <td>PARKING</td> </tr> </table>	Left Arrow	Accessible Parking	175 ft	PARKING/HC	Left Arrow	Battle Road Trail	500 ft		Left Arrow	Parker's Revenge	1300 ft		Right Arrow	Main Parking	750 ft	PARKING	<p>TD-L - Trail Directional Signage - Large - UP12x24</p> <p>Latitude 42.44857214416992000</p> <p>Longitude -71.26947810881430000</p> <p>Planning Plan Number 30</p> <p>Notes Final Location to be Field Verified by Fabricator</p>								
Left Arrow	Accessible Parking	175 ft	PARKING/HC																							
Left Arrow	Battle Road Trail	500 ft																								
Left Arrow	Parker's Revenge	1300 ft																								
Right Arrow	Main Parking	750 ft	PARKING																							



MESSAGE SCHEDULE

Sign Code	Message	Details																												
TD-L-21	<p>TD-SP Trail Directional Signage - Secondary Panel Do Not Include Secondary Panel</p> <p>Side 1</p> <table border="1"> <tr> <td>Up Arrow</td> <td>Ebenezer Fiske House Site</td> <td>.5 mi</td> <td></td> </tr> <tr> <td>Right Arrow</td> <td>Fiske Hill Parking</td> <td>100 ft</td> <td>PARKING</td> </tr> <tr> <td>Right Arrow</td> <td>Fiske Hill Loop Trail</td> <td>250 ft</td> <td></td> </tr> <tr> <td></td> <td></td> <td></td> <td></td> </tr> </table> <p>Side 2</p> <table border="1"> <tr> <td>Up Arrow</td> <td>Minute Man Visitor Center</td> <td>.3 mi</td> <td>INFORMATION</td> </tr> <tr> <td>Up Arrow</td> <td>Parker's Revenge</td> <td>.5 mi</td> <td></td> </tr> <tr> <td>Left Arrow</td> <td>Paul Revere Capture Site</td> <td>.9 mi</td> <td></td> </tr> </table>	Up Arrow	Ebenezer Fiske House Site	.5 mi		Right Arrow	Fiske Hill Parking	100 ft	PARKING	Right Arrow	Fiske Hill Loop Trail	250 ft						Up Arrow	Minute Man Visitor Center	.3 mi	INFORMATION	Up Arrow	Parker's Revenge	.5 mi		Left Arrow	Paul Revere Capture Site	.9 mi		<p>TD-L - Trail Directional Signage - Large - UP12x24</p> <p>Latitude 42.44753415456765600</p> <p>Longitude -71.26418700014482000</p> <p>Planning Plan Number 31</p> <p>Notes Final Location to be Field Verified by Fabricator</p>
Up Arrow	Ebenezer Fiske House Site	.5 mi																												
Right Arrow	Fiske Hill Parking	100 ft	PARKING																											
Right Arrow	Fiske Hill Loop Trail	250 ft																												
Up Arrow	Minute Man Visitor Center	.3 mi	INFORMATION																											
Up Arrow	Parker's Revenge	.5 mi																												
Left Arrow	Paul Revere Capture Site	.9 mi																												
TD-L-26	<p>TD-SP Trail Directional Signage - Secondary Panel Do Not Include Secondary Panel</p> <p>Side 1</p> <table border="1"> <tr> <td>Left Arrow</td> <td>Minuteman Commuter Bikeway</td> <td>2.0 mi</td> <td></td> </tr> <tr> <td>Right Arrow</td> <td>Lexington Battle Green</td> <td>1.3 mi</td> <td></td> </tr> <tr> <td>Right Arrow</td> <td>Minuteman Commuter Bikeway</td> <td>1.5 mi</td> <td></td> </tr> <tr> <td></td> <td></td> <td></td> <td></td> </tr> </table> <p>Side 2</p> <table border="1"> <tr> <td>Up Arrow</td> <td>Minute Man Visitor Center</td> <td>.8 mi</td> <td>INFORMATION</td> </tr> <tr> <td>Up Left Arrow</td> <td>Fiske Hill Loop Trail</td> <td>200 ft</td> <td></td> </tr> </table>	Left Arrow	Minuteman Commuter Bikeway	2.0 mi		Right Arrow	Lexington Battle Green	1.3 mi		Right Arrow	Minuteman Commuter Bikeway	1.5 mi						Up Arrow	Minute Man Visitor Center	.8 mi	INFORMATION	Up Left Arrow	Fiske Hill Loop Trail	200 ft		<p>TD-L - Trail Directional Signage - Large - UP12x24</p> <p>Latitude 42.44764389146699000</p> <p>Longitude -71.25653798283712000</p> <p>Planning Plan Number 33</p> <p>Notes Final Location to be Field Verified by Fabricator</p>				
Left Arrow	Minuteman Commuter Bikeway	2.0 mi																												
Right Arrow	Lexington Battle Green	1.3 mi																												
Right Arrow	Minuteman Commuter Bikeway	1.5 mi																												
Up Arrow	Minute Man Visitor Center	.8 mi	INFORMATION																											
Up Left Arrow	Fiske Hill Loop Trail	200 ft																												

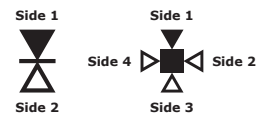
Sign Code	Message	Details																								
TD-L-27	<p>TD-SP Trail Directional Signage - Secondary Panel Do Not Include Secondary Panel</p> <p>Side 1</p> <table border="1"> <tr> <td>Left Arrow</td> <td>Fiske Hill Loop Trail (North)</td> <td>.6 mi</td> <td></td> </tr> <tr> <td>Right Arrow</td> <td>Fiske Hill Loop Trail (South)</td> <td>.6 mi</td> <td></td> </tr> <tr> <td>Right Arrow</td> <td>Ebenezer Fiske House Site</td> <td>.3 mi</td> <td></td> </tr> </table>	Left Arrow	Fiske Hill Loop Trail (North)	.6 mi		Right Arrow	Fiske Hill Loop Trail (South)	.6 mi		Right Arrow	Ebenezer Fiske House Site	.3 mi		<p>TD-L - Trail Directional Signage - Large - UP12x24</p> <p>Latitude 42.44722393225535500</p> <p>Longitude -71.26185430196124000</p> <p>Planning Plan Number 31</p>												
Left Arrow	Fiske Hill Loop Trail (North)	.6 mi																								
Right Arrow	Fiske Hill Loop Trail (South)	.6 mi																								
Right Arrow	Ebenezer Fiske House Site	.3 mi																								
TD-L-28	<p>TD-SP Trail Directional Signage - Secondary Panel Do Not Include Secondary Panel</p> <p>Side 1</p> <table border="1"> <tr> <td>Up Arrow</td> <td>Nathan Meriam House</td> <td>1000 ft</td> <td></td> </tr> <tr> <td>Up Arrow</td> <td>Restrooms</td> <td>1000 ft</td> <td>RESTROOM</td> </tr> <tr> <td>Up Arrow</td> <td>The Wayside-Home of Authors</td> <td>.6 mi</td> <td></td> </tr> <tr> <td></td> <td></td> <td></td> <td></td> </tr> </table> <p>Side 2</p> <table border="1"> <tr> <td>Up Arrow</td> <td>Meriam's Corner Parking Area</td> <td>250 ft</td> <td>PARKING</td> </tr> <tr> <td>Up Arrow</td> <td>Brooks Village Historical Area</td> <td>1.25 mi</td> <td></td> </tr> </table>	Up Arrow	Nathan Meriam House	1000 ft		Up Arrow	Restrooms	1000 ft	RESTROOM	Up Arrow	The Wayside-Home of Authors	.6 mi						Up Arrow	Meriam's Corner Parking Area	250 ft	PARKING	Up Arrow	Brooks Village Historical Area	1.25 mi		<p>TD-L - Trail Directional Signage - Large - UP12x24</p> <p>Latitude 42.45886062829891000</p> <p>Longitude -71.32272037705998000</p> <p>Planning Plan Number 17</p>
Up Arrow	Nathan Meriam House	1000 ft																								
Up Arrow	Restrooms	1000 ft	RESTROOM																							
Up Arrow	The Wayside-Home of Authors	.6 mi																								
Up Arrow	Meriam's Corner Parking Area	250 ft	PARKING																							
Up Arrow	Brooks Village Historical Area	1.25 mi																								
TD-L-29	<p>TD-SP Trail Directional Signage - Secondary Panel Do Not Include Secondary Panel</p> <p>Side 1</p> <table border="1"> <tr> <td>Up Arrow</td> <td>Meriam's Corner Parking Area</td> <td>.5 mi</td> <td>PARKING</td> </tr> <tr> <td>Up Arrow</td> <td>Nathan Meriam House</td> <td>.75 mi</td> <td></td> </tr> <tr> <td>Up Arrow</td> <td>Restrooms</td> <td>.75 mi</td> <td>RESTROOM</td> </tr> <tr> <td></td> <td></td> <td></td> <td></td> </tr> </table> <p>Side 2</p> <table border="1"> <tr> <td>Up Arrow</td> <td>Brooks Village Historical Area</td> <td>.65 mi</td> <td></td> </tr> <tr> <td>Up Arrow</td> <td>Ephraim Hartwell Tavern</td> <td>2 mi</td> <td></td> </tr> </table>	Up Arrow	Meriam's Corner Parking Area	.5 mi	PARKING	Up Arrow	Nathan Meriam House	.75 mi		Up Arrow	Restrooms	.75 mi	RESTROOM					Up Arrow	Brooks Village Historical Area	.65 mi		Up Arrow	Ephraim Hartwell Tavern	2 mi		<p>TD-L - Trail Directional Signage - Large - UP12x24</p> <p>Latitude 42.45935129873269000</p> <p>Longitude -71.31463541391356000</p> <p>Planning Plan Number 18</p>
Up Arrow	Meriam's Corner Parking Area	.5 mi	PARKING																							
Up Arrow	Nathan Meriam House	.75 mi																								
Up Arrow	Restrooms	.75 mi	RESTROOM																							
Up Arrow	Brooks Village Historical Area	.65 mi																								
Up Arrow	Ephraim Hartwell Tavern	2 mi																								



MESSAGE SCHEDULE

Sign Code	Message	Details																												
TD-L-30	<p>TD-SP Trail Directional Signage - Secondary Panel Do Not Include Secondary Panel</p> <p>Side 1</p> <table border="1"> <tr> <td>Up Arrow</td> <td>Nathan Meriam House</td> <td>.25 mi</td> <td></td> </tr> <tr> <td>Up Arrow</td> <td>Restrooms</td> <td>.25 mi</td> <td>RESTROOM</td> </tr> <tr> <td></td> <td></td> <td></td> <td></td> </tr> <tr> <td></td> <td></td> <td></td> <td></td> </tr> </table> <p>Side 2</p> <table border="1"> <tr> <td>Up Arrow</td> <td>Brooks Village Historical Area Parking</td> <td>1.2 mi</td> <td>PARKING</td> </tr> <tr> <td>Up Arrow</td> <td>Ephraim Hartwell Tavern</td> <td>2.2 mi</td> <td></td> </tr> <tr> <td>Up Arrow</td> <td>Ebenezer Fiske House Site</td> <td>4.6 mi</td> <td></td> </tr> </table>	Up Arrow	Nathan Meriam House	.25 mi		Up Arrow	Restrooms	.25 mi	RESTROOM									Up Arrow	Brooks Village Historical Area Parking	1.2 mi	PARKING	Up Arrow	Ephraim Hartwell Tavern	2.2 mi		Up Arrow	Ebenezer Fiske House Site	4.6 mi		<p>TD-L - Trail Directional Signage - Large - UP12x24</p> <p>Latitude 42.45886726770133600</p> <p>Longitude -71.32130429294907000</p> <p>Planning Location Meriam Parking, Lexington Road, Concord</p> <p>Plan Number 17</p> <p>Notes Final Location to be Field Verified by Fabricator</p>
Up Arrow	Nathan Meriam House	.25 mi																												
Up Arrow	Restrooms	.25 mi	RESTROOM																											
Up Arrow	Brooks Village Historical Area Parking	1.2 mi	PARKING																											
Up Arrow	Ephraim Hartwell Tavern	2.2 mi																												
Up Arrow	Ebenezer Fiske House Site	4.6 mi																												
TD-M-1	<p>TD-SP Trail Directional Signage - Secondary Panel Do Not Include Secondary Panel</p> <p>Side 1</p> <table border="1"> <tr> <td>Up Arrow</td> <td>North Bridge</td> <td>.25 mi</td> <td></td> </tr> <tr> <td>Left Arrow</td> <td>Buttrick Gardens</td> <td>200 ft</td> <td></td> </tr> </table> <p>Side 2</p> <table border="1"> <tr> <td>Up Right Arrow</td> <td>North Bridge Visitor Center</td> <td>150 ft</td> <td>INFORMATION</td> </tr> <tr> <td>Up Right Arrow</td> <td>Restrooms</td> <td>150 ft</td> <td>RESTROOM</td> </tr> </table>	Up Arrow	North Bridge	.25 mi		Left Arrow	Buttrick Gardens	200 ft		Up Right Arrow	North Bridge Visitor Center	150 ft	INFORMATION	Up Right Arrow	Restrooms	150 ft	RESTROOM	<p>TD-M - Trail Directional Signage - Medium - UP12x18</p> <p>Latitude 42.47061381132129000</p> <p>Longitude -71.35310715760820000</p> <p>Planning Plan Number 6</p> <p>Notes Final Location to be Field Verified by Fabricator</p>												
Up Arrow	North Bridge	.25 mi																												
Left Arrow	Buttrick Gardens	200 ft																												
Up Right Arrow	North Bridge Visitor Center	150 ft	INFORMATION																											
Up Right Arrow	Restrooms	150 ft	RESTROOM																											

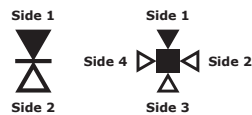
Sign Code	Message	Details												
TD-M-2	<p>TD-SP Trail Directional Signage - Secondary Panel Include Secondary Panel</p> <p>Secondary Panel - Insert Message Open 10:00 AM to 5:00 PM Daily</p> <p>Side 1</p> <table border="1"> <tr> <td>Up Arrow</td> <td>North Bridge Visitor Center</td> <td>.25 mi</td> <td>INFORMATION</td> </tr> <tr> <td>Up Arrow</td> <td>Overlook</td> <td>.25 mi</td> <td></td> </tr> </table> <p>Side 2</p> <table border="1"> <tr> <td>Up Arrow</td> <td>Restrooms</td> <td>700 ft</td> <td>RESTROOM</td> </tr> </table>	Up Arrow	North Bridge Visitor Center	.25 mi	INFORMATION	Up Arrow	Overlook	.25 mi		Up Arrow	Restrooms	700 ft	RESTROOM	<p>TD-M - Trail Directional Signage - Medium - UP12x18</p> <p>Latitude 42.46883296707792000</p> <p>Longitude -71.35149246320151000</p> <p>Planning Plan Number 10</p> <p>Notes Final Location to be Field Verified by Fabricator</p>
Up Arrow	North Bridge Visitor Center	.25 mi	INFORMATION											
Up Arrow	Overlook	.25 mi												
Up Arrow	Restrooms	700 ft	RESTROOM											
TD-M-3	<p>TD-SP Trail Directional Signage - Secondary Panel Do Not Include Secondary Panel</p> <p>Side 1</p> <table border="1"> <tr> <td>Up Arrow</td> <td>Ephraim Hartwell Tavern</td> <td>1 mi</td> <td></td> </tr> <tr> <td>Right Arrow</td> <td>Brooks Village Historical Area Parking</td> <td>250 ft</td> <td>PARKING</td> </tr> </table>	Up Arrow	Ephraim Hartwell Tavern	1 mi		Right Arrow	Brooks Village Historical Area Parking	250 ft	PARKING	<p>TD-M - Trail Directional Signage - Medium - UP12x18</p> <p>Latitude 42.45399966045001000</p> <p>Longitude -71.30812545579164000</p> <p>Planning Plan Number 20</p> <p>Notes Final Location to be Field Verified by Fabricator</p>				
Up Arrow	Ephraim Hartwell Tavern	1 mi												
Right Arrow	Brooks Village Historical Area Parking	250 ft	PARKING											
TD-M-4	<p>TD-SP Trail Directional Signage - Secondary Panel Do Not Include Secondary Panel</p> <p>Side 1</p> <table border="1"> <tr> <td>Left Arrow</td> <td>Brooks Village Historical Area Parking</td> <td>.7 mi</td> <td>PARKING</td> </tr> <tr> <td>Left Arrow</td> <td>Nathan Meriam House</td> <td>2.2 mi</td> <td></td> </tr> </table>	Left Arrow	Brooks Village Historical Area Parking	.7 mi	PARKING	Left Arrow	Nathan Meriam House	2.2 mi		<p>TD-M - Trail Directional Signage - Medium - UP12x18</p> <p>Latitude 42.45574842802932000</p> <p>Longitude -71.29720516505402000</p> <p>Planning Plan Number 22</p> <p>Notes Final Location to be Field Verified by Fabricator</p>				
Left Arrow	Brooks Village Historical Area Parking	.7 mi	PARKING											
Left Arrow	Nathan Meriam House	2.2 mi												



MESSAGE SCHEDULE

Sign Code	Message	Details								
TD-M-5	<p>TD-SP Trail Directional Signage - Secondary Panel Do Not Include Secondary Panel</p> <p>Side 1</p> <table border="1"> <tr> <td>Up Arrow</td> <td>Ephraim Hartwell Tavern</td> <td>.3 mi</td> <td></td> </tr> <tr> <td>Up Arrow</td> <td>Ebenezer Fiske House Site</td> <td>2.7 mi</td> <td></td> </tr> </table>	Up Arrow	Ephraim Hartwell Tavern	.3 mi		Up Arrow	Ebenezer Fiske House Site	2.7 mi		<p>TD-M - Trail Directional Signage - Medium - UP12x18</p> <p>Latitude 42.45533470361968400</p> <p>Longitude -71.29779451052092000</p> <p>Planning Plan Number 22</p> <p>Notes Final Location to be Field Verified by Fabricator</p>
Up Arrow	Ephraim Hartwell Tavern	.3 mi								
Up Arrow	Ebenezer Fiske House Site	2.7 mi								
TD-M-7	<p>TD-SP Trail Directional Signage - Secondary Panel Do Not Include Secondary Panel</p>	<p>TD-M - Trail Directional Signage - Medium - UP12x18</p> <p>Latitude 42.45348866914248000</p> <p>Longitude -71.30082784384096000</p> <p>Planning Plan Number 21</p> <p>Notes Final Location to be Field Verified by Fabricator</p>								
TD-M-9	<p>TD-SP Trail Directional Signage - Secondary Panel Do Not Include Secondary Panel</p> <p>Side 1</p> <table border="1"> <tr> <td>Left Arrow</td> <td>Captain William Smith House</td> <td>.3 mi</td> <td></td> </tr> <tr> <td>Right Arrow</td> <td>Minute Man Visitor Center</td> <td>1.6 mi</td> <td>INFORMATION</td> </tr> </table>	Left Arrow	Captain William Smith House	.3 mi		Right Arrow	Minute Man Visitor Center	1.6 mi	INFORMATION	<p>TD-M - Trail Directional Signage - Medium - UP12x18</p> <p>Latitude 42.45345171930592000</p> <p>Longitude -71.29304253715385000</p> <p>Planning Plan Number 23</p> <p>Notes Final Location to be Field Verified by Fabricator</p>
Left Arrow	Captain William Smith House	.3 mi								
Right Arrow	Minute Man Visitor Center	1.6 mi	INFORMATION							

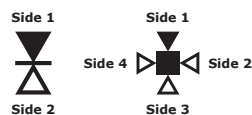
Sign Code	Message	Details																
TD-M-10	<p>TD-SP Trail Directional Signage - Secondary Panel Do Not Include Secondary Panel</p> <p>Side 1</p> <table border="1"> <tr> <td>Up Arrow</td> <td>Parker's Revenge</td> <td>.5 mi</td> <td></td> </tr> <tr> <td>Up Arrow</td> <td>Minute Man Visitor Center</td> <td>.7 mi</td> <td>INFORMATION</td> </tr> </table>	Up Arrow	Parker's Revenge	.5 mi		Up Arrow	Minute Man Visitor Center	.7 mi	INFORMATION	<p>TD-M - Trail Directional Signage - Medium - UP12x18</p> <p>Latitude 42.44908600804597000</p> <p>Longitude -71.27955507616491000</p> <p>Planning Plan Number 27</p> <p>Notes Final Location to be Field Verified by Fabricator</p>								
Up Arrow	Parker's Revenge	.5 mi																
Up Arrow	Minute Man Visitor Center	.7 mi	INFORMATION															
TD-M-11	<p>TD-SP Trail Directional Signage - Secondary Panel Do Not Include Secondary Panel</p> <p>Side 1</p> <table border="1"> <tr> <td>Left Arrow</td> <td>Fiske Hill Loop Trail (South)</td> <td>.6 mi</td> <td></td> </tr> <tr> <td>Right Arrow</td> <td>Fiske Hill Loop Trail (North)</td> <td>.6 mi</td> <td></td> </tr> </table>	Left Arrow	Fiske Hill Loop Trail (South)	.6 mi		Right Arrow	Fiske Hill Loop Trail (North)	.6 mi		<p>TD-M - Trail Directional Signage - Medium - UP12x18</p> <p>Latitude 42.44782534125403000</p> <p>Longitude -71.25772480190216000</p> <p>Planning Plan Number 33</p> <p>Notes Final Location to be Field Verified by Fabricator</p>								
Left Arrow	Fiske Hill Loop Trail (South)	.6 mi																
Right Arrow	Fiske Hill Loop Trail (North)	.6 mi																
TD-M-12	<p>TD-SP Trail Directional Signage - Secondary Panel Do Not Include Secondary Panel</p> <p>Side 1</p> <table border="1"> <tr> <td>Up Arrow</td> <td>Parker's Revenge</td> <td>750 ft</td> <td></td> </tr> <tr> <td>Left Arrow</td> <td>Minute Man Visitor Center</td> <td>500 ft</td> <td>INFORMATION</td> </tr> </table> <p>Side 2</p> <table border="1"> <tr> <td>Up Arrow</td> <td>Ebenezer Fiske House Site</td> <td>.8 mi</td> <td></td> </tr> <tr> <td>Right Arrow</td> <td>Minute Man Visitor Center</td> <td>500 ft</td> <td>INFORMATION</td> </tr> </table>	Up Arrow	Parker's Revenge	750 ft		Left Arrow	Minute Man Visitor Center	500 ft	INFORMATION	Up Arrow	Ebenezer Fiske House Site	.8 mi		Right Arrow	Minute Man Visitor Center	500 ft	INFORMATION	<p>TD-M - Trail Directional Signage - Medium - UP12x18</p> <p>Latitude 42.44921477674043000</p> <p>Longitude -71.26811166233526000</p> <p>Planning Plan Number 30</p> <p>Notes Final Location to be Field Verified by Fabricator</p>
Up Arrow	Parker's Revenge	750 ft																
Left Arrow	Minute Man Visitor Center	500 ft	INFORMATION															
Up Arrow	Ebenezer Fiske House Site	.8 mi																
Right Arrow	Minute Man Visitor Center	500 ft	INFORMATION															



MESSAGE SCHEDULE

Sign Code	Message	Details																
TD-M-13	<p>TD-SP Trail Directional Signage - Secondary Panel Do Not Include Secondary Panel</p> <p>Side 1</p> <table border="1"> <tr> <td>Up Arrow</td> <td>Minute Man Visitor Center</td> <td>.8 mi</td> <td>INFORMATION</td> </tr> <tr> <td>Up Arrow</td> <td>Ephraim Hartwell Tavern</td> <td>2.3 mi</td> <td></td> </tr> </table> <p>Side 2</p> <table border="1"> <tr> <td>Up Arrow</td> <td>Ebenezer Fiske House Site</td> <td>100 ft</td> <td></td> </tr> <tr> <td>Right Arrow</td> <td>Fiske Hill Loop Trail</td> <td>100 ft</td> <td></td> </tr> </table>	Up Arrow	Minute Man Visitor Center	.8 mi	INFORMATION	Up Arrow	Ephraim Hartwell Tavern	2.3 mi		Up Arrow	Ebenezer Fiske House Site	100 ft		Right Arrow	Fiske Hill Loop Trail	100 ft		<p>TD-M - Trail Directional Signage - Medium - UP12x18</p> <p>Latitude 42.44809124062972000</p> <p>Longitude -71.25712837986416000</p> <p>Planning Plan Number 33</p> <p>Notes Final Location to be Field Verified by Fabricator</p>
Up Arrow	Minute Man Visitor Center	.8 mi	INFORMATION															
Up Arrow	Ephraim Hartwell Tavern	2.3 mi																
Up Arrow	Ebenezer Fiske House Site	100 ft																
Right Arrow	Fiske Hill Loop Trail	100 ft																
TD-M-14	<p>TD-SP Trail Directional Signage - Secondary Panel Do Not Include Secondary Panel</p> <p>Side 1</p> <table border="1"> <tr> <td>Left Arrow</td> <td>Restrooms</td> <td>300 ft</td> <td>RESTROOMS</td> </tr> <tr> <td>Right Arrow</td> <td>Meriam's Corner Parking Area</td> <td>750 ft</td> <td>PARKING</td> </tr> </table> <p>Side 2</p> <table border="1"> <tr> <td>Up Arrow</td> <td>The Wayside-Home of Authors</td> <td>.5 mi</td> <td></td> </tr> </table>	Left Arrow	Restrooms	300 ft	RESTROOMS	Right Arrow	Meriam's Corner Parking Area	750 ft	PARKING	Up Arrow	The Wayside-Home of Authors	.5 mi		<p>TD-M - Trail Directional Signage - Medium - UP12x18</p> <p>Latitude 42.45975842623607000</p> <p>Longitude -71.32411786244958000</p> <p>Planning Plan Number 17</p> <p>Notes Final Location to be Field Verified by Fabricator</p>				
Left Arrow	Restrooms	300 ft	RESTROOMS															
Right Arrow	Meriam's Corner Parking Area	750 ft	PARKING															
Up Arrow	The Wayside-Home of Authors	.5 mi																
TD-M-15	<p>TD-SP Trail Directional Signage - Secondary Panel Do Not Include Secondary Panel</p> <p>Side 1</p> <table border="1"> <tr> <td>Up Left Arrow</td> <td>Buttrick Gardens</td> <td>100 ft</td> <td></td> </tr> <tr> <td>Up Right Arrow</td> <td>North Bridge Trail</td> <td>150 ft</td> <td></td> </tr> </table> <p>Side 2</p> <table border="1"> <tr> <td>Right Arrow</td> <td>North Bridge Visitor Center</td> <td>50 ft</td> <td>INFORMATION</td> </tr> <tr> <td>Right Arrow</td> <td>Restrooms</td> <td>50 ft</td> <td>RESTROOM</td> </tr> </table>	Up Left Arrow	Buttrick Gardens	100 ft		Up Right Arrow	North Bridge Trail	150 ft		Right Arrow	North Bridge Visitor Center	50 ft	INFORMATION	Right Arrow	Restrooms	50 ft	RESTROOM	<p>TD-M - Trail Directional Signage - Medium - UP12x18</p> <p>Latitude 42.47084912207549000</p> <p>Longitude -71.35275279771061000</p> <p>Planning Plan Number 6</p> <p>Notes Final Location to be Field Verified by Fabricator</p>
Up Left Arrow	Buttrick Gardens	100 ft																
Up Right Arrow	North Bridge Trail	150 ft																
Right Arrow	North Bridge Visitor Center	50 ft	INFORMATION															
Right Arrow	Restrooms	50 ft	RESTROOM															

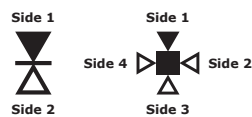
Sign Code	Message	Details								
TD-S-1	<p>TD-SP Trail Directional Signage - Secondary Panel Include Secondary Panel</p> <p>Secondary Panel - Insert Message TBD</p> <p>Side 1</p> <table border="1"> <tr> <td>Left Arrow</td> <td>Today's Ranger Programs</td> <td>50 ft</td> <td></td> </tr> </table> <p>Side 2</p> <table border="1"> <tr> <td>Right Arrow</td> <td>Today's Ranger Programs</td> <td>50 ft</td> <td></td> </tr> </table>	Left Arrow	Today's Ranger Programs	50 ft		Right Arrow	Today's Ranger Programs	50 ft		<p>TD-S - Trail Directional Signage - Small - UP12x12</p> <p>Latitude 42.46919618960931000</p> <p>Longitude -71.35020774092330000</p> <p>Planning Plan Number 10</p> <p>Notes Final Location to be Field Verified by Fabricator Sign Will Not be Fabricated or Installed at this Time</p>
Left Arrow	Today's Ranger Programs	50 ft								
Right Arrow	Today's Ranger Programs	50 ft								
TD-S-7	<p>TD-SP Trail Directional Signage - Secondary Panel Do Not Include Secondary Panel</p> <p>Side 1</p> <table border="1"> <tr> <td>Up Arrow</td> <td>Battle Road Trail</td> <td>250 ft</td> <td></td> </tr> </table>	Up Arrow	Battle Road Trail	250 ft		<p>TD-S - Trail Directional Signage - Small - UP12x12</p> <p>Latitude 42.45698104702015000</p> <p>Longitude -71.31518517486570000</p> <p>Planning Plan Number 19</p> <p>Notes Final Location to be Field Verified by Fabricator Sign will not be fabricated and installed at this time</p>				
Up Arrow	Battle Road Trail	250 ft								



MESSAGE SCHEDULE

Sign Code	Message	Details																												
TD-S-9	<p>TD-SP Trail Directional Signage - Secondary Panel Do Not Include Secondary Panel</p> <p>Side 1</p> <table border="1"> <tr> <td>Left Arrow</td> <td>British Regulars Position</td> <td></td> <td></td> </tr> </table> <p>Side 2</p> <table border="1"> <tr> <td>Right Arrow</td> <td>Lexington Militia Position</td> <td></td> <td></td> </tr> </table>	Left Arrow	British Regulars Position			Right Arrow	Lexington Militia Position			<p>TD-S - Trail Directional Signage - Small - UP12x12</p> <p>Latitude 42.45057055439496500</p> <p>Longitude -71.27033853702338000</p> <p>Planning Plan Number 28</p> <p>Notes Final Location to be Field Verified by Fabricator</p>																				
Left Arrow	British Regulars Position																													
Right Arrow	Lexington Militia Position																													
TD-FP-1	<p>Side 1</p> <table border="1"> <tr> <td>Left Arrow</td> <td>Battle Road Trail</td> <td>.1 mi</td> <td></td> </tr> <tr> <td>Left Arrow</td> <td>Ephraim Hartwell Tavern</td> <td>.1 mi</td> <td></td> </tr> </table> <p>Side 2</p> <table border="1"> <tr> <td>Right Arrow</td> <td>Captain William Smith House</td> <td>.25 mi</td> <td></td> </tr> </table> <p>Side 3</p> <table border="1"> <tr> <td>Up Arrow</td> <td>Captain William Smith House</td> <td>.25 mi</td> <td></td> </tr> <tr> <td>Right Arrow</td> <td>Ephraim Hartwell Tavern</td> <td>.1 mi</td> <td></td> </tr> </table> <p>Side 4</p> <table border="1"> <tr> <td>Up Arrow</td> <td>Ephraim Hartwell Tavern</td> <td>.1 mi</td> <td></td> </tr> <tr> <td>Left Arrow</td> <td>Captain William Smith House</td> <td>.25 mi</td> <td></td> </tr> </table>	Left Arrow	Battle Road Trail	.1 mi		Left Arrow	Ephraim Hartwell Tavern	.1 mi		Right Arrow	Captain William Smith House	.25 mi		Up Arrow	Captain William Smith House	.25 mi		Right Arrow	Ephraim Hartwell Tavern	.1 mi		Up Arrow	Ephraim Hartwell Tavern	.1 mi		Left Arrow	Captain William Smith House	.25 mi		<p>TD-FP - Directional Post with Flush Panel</p> <p>Latitude 42.45382933276801000</p> <p>Longitude -71.29134293988618000</p> <p>Planning Plan Number 23</p> <p>Notes Final Location to be Field Verified by Fabricator</p>
Left Arrow	Battle Road Trail	.1 mi																												
Left Arrow	Ephraim Hartwell Tavern	.1 mi																												
Right Arrow	Captain William Smith House	.25 mi																												
Up Arrow	Captain William Smith House	.25 mi																												
Right Arrow	Ephraim Hartwell Tavern	.1 mi																												
Up Arrow	Ephraim Hartwell Tavern	.1 mi																												
Left Arrow	Captain William Smith House	.25 mi																												

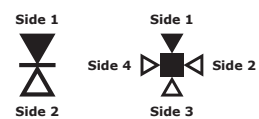
Sign Code	Message	Details																				
TD-FP-8	<p>Side 1</p> <table border="1"> <tr> <td>Up Arrow</td> <td>The Old Manse</td> <td>200 ft</td> <td></td> </tr> <tr> <td>Up Arrow</td> <td>North Bridge</td> <td>500 ft</td> <td></td> </tr> </table> <p>Side 2</p> <table border="1"> <tr> <td></td> <td></td> <td></td> <td></td> </tr> <tr> <td></td> <td></td> <td></td> <td></td> </tr> </table> <p>Side 3</p> <table border="1"> <tr> <td>Right Arrow</td> <td>Concord Center</td> <td>.75 mi</td> <td></td> </tr> </table>	Up Arrow	The Old Manse	200 ft		Up Arrow	North Bridge	500 ft										Right Arrow	Concord Center	.75 mi		<p>TD-FP - Directional Post with Flush Panel</p> <p>Latitude 42.46761449101875000</p> <p>Longitude -71.34899109816540000</p> <p>Planning Plan Number 11</p> <p>Notes Final Location to be Field Verified by Fabricator</p>
Up Arrow	The Old Manse	200 ft																				
Up Arrow	North Bridge	500 ft																				
Right Arrow	Concord Center	.75 mi																				
AH-1		<p>AH - Arrowhead - Wall Mounted</p> <p>Latitude 42.44870669195461000</p> <p>Longitude -71.26939303696736000</p> <p>Planning Plan Number 30</p>																				
CL-1	<p>Message Minute Man Visitor Center</p>	<p>CL - Cut out Letters</p> <p>Latitude 42.44871636574859000</p> <p>Longitude -71.26950048326690000</p> <p>Planning Plan Number 30</p>																				



MESSAGE SCHEDULE

Sign Code	Message	Details
ADA-1	<p>Symbols M/HC</p> <p>Message MEN</p>	<p>ADA - Tactile Restroom Identification</p> <p>Latitude 42.46952629357068000</p> <p>Longitude -71.34905532534097000</p> <p>Planning Plan Number 10</p> <p>Notes Final Location to be Field Verified by Fabricator</p>
ADA-2	<p>Symbols M/W/HC</p> <p>Message Restroom</p>	<p>ADA - Tactile Restroom Identification</p> <p>Latitude 42.46950127259635400</p> <p>Longitude -71.34905765898168000</p> <p>Planning Plan Number 10</p> <p>Notes Final Location to be Field Verified by Fabricator</p>
ADA-3	<p>Symbols W/HC</p> <p>Message Women</p>	<p>ADA - Tactile Restroom Identification</p> <p>Latitude 42.46947750198244600</p> <p>Longitude -71.34906058855807000</p> <p>Planning Plan Number 10</p> <p>Notes Final Location to be Field Verified by Fabricator</p>

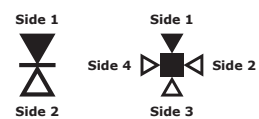
Sign Code	Message	Details
ADA-4	<p>Symbols M/W/HC</p> <p>Message Restroom</p>	<p>ADA - Tactile Restroom Identification</p> <p>Latitude 42.46009328550038000</p> <p>Longitude -71.32364982140690000</p> <p>Planning Plan Number 17</p> <p>Notes Final Location to be Field Verified by Fabricator</p>
ADA-5	<p>Symbols W/HC</p> <p>Message Women</p>	<p>ADA - Tactile Restroom Identification</p> <p>Latitude 42.46008195936531000</p> <p>Longitude -71.32367348955680000</p> <p>Planning Plan Number 17</p> <p>Notes Final Location to be Field Verified by Fabricator</p>
ADA-6	<p>Symbols M/HC</p> <p>Message MEN</p>	<p>ADA - Tactile Restroom Identification</p> <p>Latitude 42.46007582437460600</p> <p>Longitude -71.32364086589074000</p> <p>Planning Plan Number 17</p> <p>Notes Final Location to be Field Verified by Fabricator</p>



MESSAGE SCHEDULE

Sign Code	Message	Details
ADA-7	<p>Symbols M/HC</p> <p>Message MEN</p>	<p>ADA - Tactile Restroom Identification</p> <p>Latitude 42.45197516259357000</p> <p>Longitude -71.29382379781187000</p> <p>Planning Plan Number 24</p> <p>Notes Final Location to be Field Verified by Fabricator</p>
ADA-8	<p>Symbols W/HC</p> <p>Message Women</p>	<p>ADA - Tactile Restroom Identification</p> <p>Latitude 42.45193470857999000</p> <p>Longitude -71.29382063469540000</p> <p>Planning Plan Number 24</p> <p>Notes Final Location to be Field Verified by Fabricator</p>
ADA-9	<p>Symbols M/HC</p> <p>Message Men</p>	<p>ADA - Tactile Restroom Identification</p> <p>Latitude 42.44882357207925600</p> <p>Longitude -71.26929285522050000</p> <p>Planning Plan Number 30</p> <p>Notes Final Location to be Field Verified by Fabricator</p>

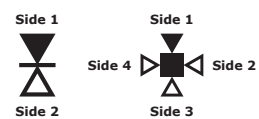
Sign Code	Message	Details
ADA-10	<p>Symbols W/HC</p> <p>Message Women</p>	<p>ADA - Tactile Restroom Identification</p> <p>Latitude 42.44879774506239000</p> <p>Longitude -71.26929744918303000</p> <p>Planning Plan Number 30</p> <p>Notes Final Location to be Field Verified by Fabricator</p>
DOT1.0-1	<p>Line 1 DO NOT ENTER</p>	<p>DOT1.0 - Do Not Enter</p> <p>Latitude 42.47108525810349000</p> <p>Longitude -71.35357332072007000</p> <p>Planning Plan Number 6</p> <p>Notes Final Location to be Field Verified by Fabricator</p>
DOT1.0-2	<p>Line 1 DO NOT ENTER</p>	<p>DOT1.0 - Do Not Enter</p> <p>Latitude 42.47097321302624000</p> <p>Longitude -71.35351121158341000</p> <p>Planning Plan Number 6</p> <p>Notes Final Location to be Field Verified by Fabricator</p>



MESSAGE SCHEDULE

Sign Code	Message	Details
DOT1.0-3	Line 1 DO NOT ENTER	DOT1.0 - Do Not Enter Latitude 42.46989106608074000 Longitude -71.34893243195393000 Planning Plan Number 10 Notes Final Location to be Field Verified by Fabricator
DOT1.0-4	Line 1 DO NOT ENTER	DOT1.0 - Do Not Enter Latitude 42.46981807071673000 Longitude -71.34890323688323000 Planning Plan Number 10 Notes Final Location to be Field Verified by Fabricator
DOT1.0-5	Line 1 DO NOT ENTER	DOT1.0 - Do Not Enter Latitude 42.46910200586524000 Longitude -71.34830984448716000 Planning Plan Number 10 Notes Final Location to be Field Verified by Fabricator

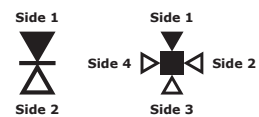
Sign Code	Message	Details
DOT1.0-6	Line 1 DO NOT ENTER	DOT1.0 - Do Not Enter Latitude 42.46912410587146000 Longitude -71.34818475490474000 Planning Plan Number 10 Notes Final Location to be Field Verified by Fabricator
DOT1.0-7	Line 1 DO NOT ENTER	DOT1.0 - Do Not Enter Latitude 42.45873912469709000 Longitude -71.32251463735608000 Planning Plan Number 17 Notes Final Location to be Field Verified by Fabricator Location Meriam Parking, Lexington Road, Concord



MESSAGE SCHEDULE

Sign Code	Message	Details
DOT1.0-8	Line 1 DO NOT ENTER	DOT1.0 - Do Not Enter Latitude 42.45867032377667000 Longitude -71.32236818907450000 Planning Plan Number 17 Notes Final Location to be Field Verified by Fabricator Location Meriam Parking, Lexington Road, Concord
DOT1.0-9	Line 1 DO NOT ENTER	DOT1.0 - Do Not Enter Latitude 42.45140898829945500 Longitude -71.29337532412269000 Planning Plan Number 24 Notes Final Location to be Field Verified by Fabricator Location Hartwell Parking, North Great Road, Lincoln

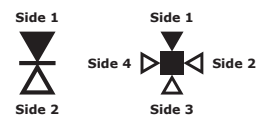
Sign Code	Message	Details
DOT1.0-10	Line 1 DO NOT ENTER	DOT1.0 - Do Not Enter Latitude 42.45135423233956000 Longitude -71.29307127577924000 Planning Plan Number 24 Notes Final Location to be Field Verified by Fabricator Location Hartwell Parking, North Great Road, Lincoln
DOT1.0-11	Line 1 DO NOT ENTER	DOT1.0 - Do Not Enter Latitude 42.45133693611989000 Longitude -71.29295187277096000 Planning Plan Number 24 Notes Final Location to be Field Verified by Fabricator Location Hartwell Parking, North Great Road, Lincoln



MESSAGE SCHEDULE

Sign Code	Message	Details
DOT1.0-12	Line 1 DO NOT ENTER	DOT1.0 - Do Not Enter Latitude 42.45121571040042600 Longitude -71.29231289420109000 Planning Plan Number 24 Notes Final Location to be Field Verified by Fabricator Location Hartwell Parking, North Great Road, Lincoln
DOT1.0-13	Line 1 DO NOT ENTER	DOT1.0 - Do Not Enter Latitude 42.44889281298540000 Longitude -71.27905372155585000 Planning Plan Number 27 Notes Final Location to be Field Verified by Fabricator Location Paul Revere Capture Parking, North Great Road, Lincoln

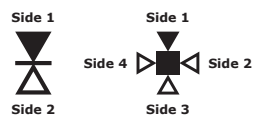
Sign Code	Message	Details
DOT1.0-14	Line 1 DO NOT ENTER	DOT1.0 - Do Not Enter Latitude 42.44890369981777000 Longitude -71.27893219398085000 Planning Plan Number 27 Notes Final Location to be Field Verified by Fabricator Location Paul Revere Capture Parking, North Great Road, Lincoln
DOT1.0-15	Line 1 DO NOT ENTER	DOT1.0 - Do Not Enter Latitude 42.44897337103291000 Longitude -71.27855085932097000 Planning Plan Number 27 Notes Final Location to be Field Verified by Fabricator Location Paul Revere Capture Parking, North Great Road, Lincoln



MESSAGE SCHEDULE

Sign Code	Message	Details
DOT1.0-16	Line 1 DO NOT ENTER	DOT1.0 - Do Not Enter Latitude 42.45857088363083400 Longitude -71.32199626403172000 Planning Plan Number 17 Notes Final Location to be Field Verified by Fabricator
DOT1.0-17	Line 1 DO NOT ENTER	DOT1.0 - Do Not Enter Latitude 42.45853169027542000 Longitude -71.32186504258254000 Planning Plan Number 17 Notes Final Location to be Field Verified by Fabricator
DOT1.0-18	Line 1 DO NOT ENTER	DOT1.0 - Do Not Enter Latitude 42.44900416384389500 Longitude -71.27844234571575000 Colonel Barrett House Plan Number 27

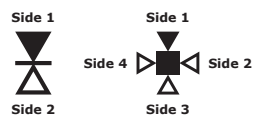
Sign Code	Message	Details
DOT1.0-19	Line 1 DO NOT ENTER	DOT1.0 - Do Not Enter Latitude 42.47213924733308000 Longitude -71.35293224706650000 Planning Plan Number 7
DOT1.0-20	Line 1 DO NOT ENTER	DOT1.0 - Do Not Enter Latitude 42.47211433085029600 Longitude -71.35303915877617000 Planning Plan Number 7
DOT2.0-1	Line 1 One Way	DOT2.0 - One Way Latitude 42.47166316020652000 Longitude -71.35335810957840000 Planning Plan Number 7 Notes Final Location to be Field Verified by Fabricator



MESSAGE SCHEDULE

Sign Code	Message	Details
DOT2.0-2	Line 1 One Way	DOT2.0 - One Way Latitude 42.47162380945602000 Longitude -71.35311105866367000 Planning Plan Number 7 Notes Final Location to be Field Verified by Fabricator
DOT2.0-3	Line 1 One Way	DOT2.0 - One Way Latitude 42.46908121472895000 Longitude -71.34834855119831000 Planning Plan Number 10
DOT2.0-4	Line 1 One Way	DOT2.0 - One Way Latitude 42.46904230764974400 Longitude -71.34817764144164000 Planning Plan Number 10

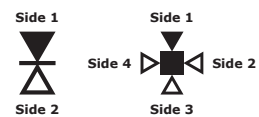
Sign Code	Message	Details
DOT2.1-1	Line 1 One Way Arrow Right Arrow	DOT2.1 - One Way Latitude 42.44913814903813000 Longitude -71.27261275861495000 Planning Location Minute Man Visitor Center Parking, North Great Road, Lincoln Plan Number 29 Notes Final Location to be Field Verified by Fabricator
DOT3.0-1	Line 1 STOP	DOT3.0 - Stop Latitude 42.47108863389791400 Longitude -71.35356235898288000 Planning Plan Number 6 Notes Final Location to be Field Verified by Fabricator
DOT3.0-2	Line 1 STOP	DOT3.0 - Stop Latitude 42.46989145593496000 Longitude -71.34892980372746000 Planning Plan Number 10 Notes Final Location to be Field Verified by Fabricator



MESSAGE SCHEDULE

Sign Code	Message	Details
DOT3.0-3	Line 1 STOP	DOT3.0 - Stop Latitude 42.46908041214127000 Longitude -71.34849116698483000 Planning Plan Number 10 Notes Final Location to be Field Verified by Fabricator
DOT3.0-4	Line 1 STOP	DOT3.0 - Stop Latitude 42.45874211512668000 Longitude -71.32251286961541000 Planning Location Meriam Parking, Lexington Road, Concord Plan Number 17 Notes Final Location to be Field Verified by Fabricator

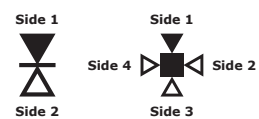
Sign Code	Message	Details
DOT3.0-5	Line 1 STOP	DOT3.0 - Stop Latitude 42.45311999244911000 Longitude -71.30798972834812000 Planning Location Brooks Village Parking, Lexington Road, Concord Plan Number 20 Notes Final Location to be Field Verified by Fabricator
DOT3.0-6	Line 1 STOP	DOT3.0 - Stop Latitude 42.45137848284256000 Longitude -71.29306093985821000 Planning Location Hartwell Parking, North Great Road, Lincoln Plan Number 24 Notes Final Location to be Field Verified by Fabricator



MESSAGE SCHEDULE

Sign Code	Message	Details
DOT3.0-7	Line 1 STOP	<p>DOT3.0 - Stop</p> <p>Latitude 42.44884818922538000</p> <p>Longitude -71.27338630318191000</p> <p>Planning Location Minute Man Visitor Center Parking, North Great Road, Lincoln</p> <p>Plan Number 29</p> <p>Notes Final Location to be Field Verified by Fabricator</p>
DOT3.0-8	Line 1 STOP	<p>DOT3.0 - Stop</p> <p>Latitude 42.44908118326024000</p> <p>Longitude -71.26838784334532000</p> <p>Planning Location Minute Man Visitor Center Staff Parking, Airport Road, Lincoln</p> <p>Plan Number 30</p> <p>Notes Final Location to be Field Verified by Fabricator</p>

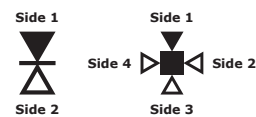
Sign Code	Message	Details
DOT3.0-9	Line 1 STOP	<p>DOT3.0 - Stop</p> <p>Latitude 42.4474677725842400</p> <p>Longitude -71.26386122988830000</p> <p>Planning Location Fiske Hill Parking, Old Mass Ave, Lexington</p> <p>Plan Number 31</p> <p>Notes Final Location to be Field Verified by Fabricator</p>
DOT3.0-10	Line 1 STOP	<p>DOT3.0 - Stop</p> <p>Latitude 42.44797974950613000</p> <p>Longitude -71.25668950294371000</p> <p>Planning Location Fiske Hill Parking, Old Mass Ave, Lexington</p> <p>Plan Number 33</p> <p>Notes Final Location to be Field Verified by Fabricator</p>



MESSAGE SCHEDULE

Sign Code	Message	Details
DOT3.0-11	Line 1 STOP	DOT3.0 - Stop Latitude 42.45778629641909400 Longitude -71.31946252182362000 Planning Plan Number 18 Notes Final Location to be Field Verified by Fabricator
DOT3.0-12	Line 1 STOP	DOT3.0 - Stop Latitude 42.44889883693518000 Longitude -71.27906177548809000 Colonel Barrett House Plan Number 27
DOT3.0-13	Line 1 STOP	DOT3.0 - Stop Latitude 42.45781977271439400 Longitude -71.33312683555582000 Planning Plan Number 14

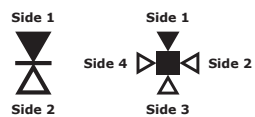
Sign Code	Message	Details
DOT3.1-1	Line 1 STOP	DOT3.1 - Stop (Pedestrian) Latitude 42.46937035222920500 Longitude -71.34878066303823000 Planning Plan Number 10 Notes Final Location to be Field Verified by Fabricator
DOT3.1-2	Line 1 STOP	DOT3.1 - Stop (Pedestrian) Latitude 42.46943711890287000 Longitude -71.34868912058029000 Planning Plan Number 10 Notes Final Location to be Field Verified by Fabricator
DOT3.1-3	Line 1 STOP	DOT3.1 - Stop (Pedestrian) Latitude 42.45871220532063000 Longitude -71.33375903153875000 Planning Plan Number 14 Notes Final Location to be Field Verified by Fabricator



MESSAGE SCHEDULE

Sign Code	Message	Details
DOT3.1-4	Line 1 STOP	DOT3.1 - Stop (Pedestrian) Latitude 42.45879196322684400 Longitude -71.33381383612718000 Planning Plan Number 14 Notes Final Location to be Field Verified by Fabricator
DOT3.1-7	Line 1 STOP	DOT3.1 - Stop (Pedestrian) Latitude 42.45432433212889000 Longitude -71.31098061904885000 Planning Plan Number 20 Notes Final Location to be Field Verified by Fabricator
DOT3.1-8	Line 1 STOP	DOT3.1 - Stop (Pedestrian) Latitude 42.45428909100113000 Longitude -71.31092066692621000 Planning Plan Number 20 Notes Final Location to be Field Verified by Fabricator

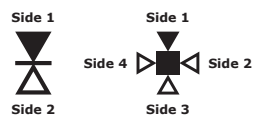
Sign Code	Message	Details
DOT3.1-9	Line 1 STOP	DOT3.1 - Stop (Pedestrian) Latitude 42.45141965116360400 Longitude -71.29348854519232000 Planning Plan Number 24 Notes Final Location to be Field Verified by Fabricator
DOT3.1-10	Line 1 STOP	DOT3.1 - Stop (Pedestrian) Latitude 42.45119849025560000 Longitude -71.29342025934080000 Planning Plan Number 24 Notes Final Location to be Field Verified by Fabricator
DOT3.1-11	Line 1 STOP	DOT3.1 - Stop (Pedestrian) Latitude 42.45057160587480000 Longitude -71.27041459504939000 Planning Plan Number 28 Notes Final Location to be Field Verified by Fabricator



MESSAGE SCHEDULE

Sign Code	Message	Details
DOT3.1-12	Line 1 STOP	DOT3.1 - Stop (Pedestrian) Latitude 42.45057305587406000 Longitude -71.27066613304777000 Planning Plan Number 28 Notes Final Location to be Field Verified by Fabricator
DOT3.1-13	Line 1 STOP	DOT3.1 - Stop (Pedestrian) Latitude 42.44969928642181000 Longitude -71.26891134635200000 Planning Plan Number 30 Notes Final Location to be Field Verified by Fabricator
DOT3.1-14	Line 1 STOP	DOT3.1 - Stop (Pedestrian) Latitude 42.44962617663068000 Longitude -71.26877861368521000 Planning Plan Number 30 Notes Final Location to be Field Verified by Fabricator

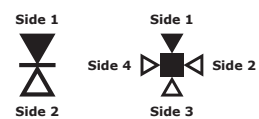
Sign Code	Message	Details
DOT3.1-15	Line 1 STOP	DOT3.1 - Stop (Pedestrian) Latitude 42.44902357632581000 Longitude -71.26831819513559000 Planning Plan Number 30 Notes Final Location to be Field Verified by Fabricator
DOT3.1-16	Line 1 STOP	DOT3.1 - Stop (Pedestrian) Latitude 42.44909481189654000 Longitude -71.26825043066717000 Planning Plan Number 30 Notes Final Location to be Field Verified by Fabricator
DOT3.1-21	Line 1 STOP	DOT3.1 - Stop (Pedestrian) Latitude 42.44835435846008000 Longitude -71.25722804494745000 Planning Plan Number 33 Notes Final Location to be Field Verified by Fabricator







MESSAGE SCHEDULE





Sign Code	Message	Details
DOT3.1-22	Line 1 STOP	DOT3.1 - Stop (Pedestrian) Latitude 42.44817157097775600 Longitude -71.25719099853461000 Planning Plan Number 33 Notes Final Location to be Field Verified by Fabricator
DOT3.1-25	Line 1 STOP	DOT3.1 - Stop (Pedestrian) Latitude 42.44758332819217000 Longitude -71.25639074329278000 Planning Plan Number 33 Notes Final Location to be Field Verified by Fabricator
DOT3.1-27	Line 1 STOP	DOT3.1 - Stop (Pedestrian) Latitude 42.44916406020658400 Longitude -71.26087557553633000 Planning Plan Number 32 Notes Final Location to be Field Verified by Fabricator

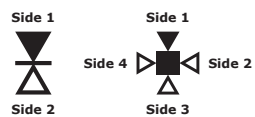
Sign Code	Message	Details
DOT3.1-28	Line 1 STOP	DOT3.1 - Stop (Pedestrian) Latitude 42.44924642814085000 Longitude -71.26077162156484000 Planning Plan Number 32 Notes Final Location to be Field Verified by Fabricator
DOT3.1-29	Line 1 STOP	DOT3.1 - Stop (Pedestrian) Latitude 42.44941940045025000 Longitude -71.25925905639566000 Planning Plan Number 32 Notes Final Location to be Field Verified by Fabricator
DOT3.1-30	Line 1 STOP	DOT3.1 - Stop (Pedestrian) Latitude 42.44945028831239000 Longitude -71.25915021868055000 Planning Plan Number 32 Notes Final Location to be Field Verified by Fabricator







MESSAGE SCHEDULE





Sign Code	Message	Details
E-ID-1		E-ID - Existing Historical Facility Identity Latitude 42.45368845932480000 Longitude -71.29336222584287000 Planning Plan Number 23
ID-1.0		ID - Facility Identity Latitude 42.47284202500000000 Longitude -71.38090029360000000 Planning Plan Number 3
ID-2.0		ID - Facility Identity Latitude 42.47211328310448000 Longitude -71.35352130696900000 Planning Plan Number 7
ID-4.0		ID - Facility Identity Latitude 42.47089329800000000 Longitude -71.35267086680000000 Planning Plan Number 6

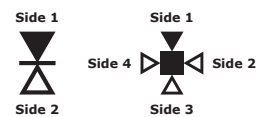
Sign Code	Message	Details
ID-5.0		ID - Facility Identity Latitude 42.46874865090000000 Longitude -71.34817444869641000 Planning Plan Number 10
ID-6.0		ID - Facility Identity Latitude 42.46794718994082000 Longitude -71.34802681480792000 Planning Plan Number 11
ID-7.0		ID - Facility Identity Latitude 42.45893946370000000 Longitude -71.33302215870000000 Planning Plan Number 14 Notes Sign Will Not be Fabricated or Installed at this Time
ID-8.0		ID - Facility Identity Latitude 42.45945079150102000 Longitude -71.32503515153311000 Planning Plan Number 17







MESSAGE SCHEDULE

Sign Code	Message	Details
ID-9.0	 <p>Nathan Meriam House 1836</p>	ID - Facility Identity Latitude 42.4598386000000000 Longitude -71.3238325000000000 Planning Plan Number 17
ID-10.0	 <p>Burke House PRIVATE RESIDENCE</p>	ID - Facility Identity Latitude 42.4605490000000000 Longitude -71.3236220000000000 Planning Plan Number 17
ID-11.0	 <p>East Quarter School House PRIVATE RESIDENCE</p>	ID - Facility Identity Latitude 42.4589511000000000 Longitude -71.3226343000000000 Planning Plan Number 17
ID-12.0	 <p>George Hall House PRIVATE RESIDENCE</p>	ID - Facility Identity Latitude 42.45791787904479000 Longitude -71.31964361601463000 Planning Plan Number 18

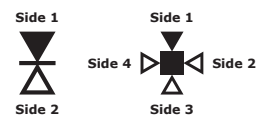
Sign Code	Message	Details
ID-13.0	 <p>Carty Barn</p>	ID - Facility Identity Latitude 42.45657110250085000 Longitude -71.31550739286740000 Planning Plan Number 19
ID-14.0	 <p>Farwell Jones House 1686 PRIVATE RESIDENCE</p>	ID - Facility Identity Latitude 42.45624783599583000 Longitude -71.31568931801162000 Planning Plan Number 19
ID-15.0	 <p>Olive Stow House 1786 PRIVATE RESIDENCE</p>	ID - Facility Identity Latitude 42.45608326293781000 Longitude -71.31540806711092000 Planning Plan Number 19
ID-16.0	 <p>Infererra House PRIVATE RESIDENCE</p>	ID - Facility Identity Latitude 42.45414504475085000 Longitude -71.31166491549662000 Planning Plan Number 20






MESSAGE SCHEDULE

Sign Code	Message	Details
ID-17.0	 <p>Samuel Brooks House 1692 PRIVATE RESIDENCE</p>	ID - Facility Identity Latitude 42.4531989720000000 Longitude -71.3088088832000000 Planning Plan Number 20
ID-18.0	 <p>Noah Brooks Tavern 1798 PRIVATE RESIDENCE</p>	ID - Facility Identity Latitude 42.4528575338900000 Longitude -71.3068684593763000 Planning Plan Number 20
ID-19.0	 <p>Job Brooks House 1740</p>	ID - Facility Identity Latitude 42.45293419042015000 Longitude -71.30566243308901000 Planning Plan Number 21
ID-20.0	 <p>Joshua Brooks House 1781 PRIVATE RESIDENCE</p>	ID - Facility Identity Latitude 42.45252616475660000 Longitude -71.30514764819544000 Planning Plan Number 21

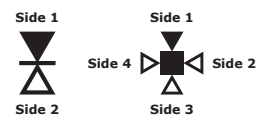
Sign Code	Message	Details
ID-21.0	<p>HFC Phase 1 Messages Main Identity Sign, ID 21.0, for the Moody House will not be fabricated in Phase 1. Only 12" x 6" Private Residence sign, PR 13.0, for this house will be fabricated in this 1st round. Incorporate ID sign into CSP.</p>	ID - Facility Identity Latitude 42.45238122061478000 Longitude -71.30219315204607000 Planning Plan Number 21
ID-22.0	 <p>McHugh Barn</p>	ID - Facility Identity Latitude 42.45404439580385500 Longitude -71.29331388052292000 Planning Plan Number 23
ID-23.0	 <p>Ephraim Hartwell Tavern 1733</p>	ID - Facility Identity Latitude 42.45368443430000000 Longitude -71.29332350470000000 Planning Plan Number 23 Notes Main Identity Sign ID-23.0 will not be fabricated. Incorporate ID sign into CSP
ID-24.0	 <p>Samuel Hartwell Chimney Shelter 1695</p>	ID - Facility Identity Latitude 42.45265809153259000 Longitude -71.29104536982781000 Planning Plan Number 23






MESSAGE SCHEDULE

Sign Code	Message	Details
ID-25.0	 <p>Ranger Station</p> <p>NO PUBLIC ACCESS</p>	ID - Facility Identity Latitude 42.4512602682000000 Longitude -71.2936614456000000 Planning Plan Number 24
ID-26.0	 <p>Captain William Smith House</p> <p>1692</p>	ID - Facility Identity Latitude 42.4506285779000000 Longitude -71.2885376977000000 Planning Plan Number 25
ID-27.0	<p>HFC Phase 1 Messages Main Identity Sign, ID 27.0, for the Hagenian House will not be fabricated in Phase 1. Only 12" x 6" Private Residence sign, PR 14.0, for this house will be fabricated in this 1st round. Incorporate ID sign into CSP.</p>	ID - Facility Identity Latitude 42.44916913637561600 Longitude -71.27766184926492000 Planning Plan Number 27
ID-28.0	 <p>John Nelson House</p> <p>1808</p> <p>PRIVATE RESIDENCE</p>	ID - Facility Identity Latitude 42.44894206538267000 Longitude -71.27506253049758000 Planning Plan Number 29

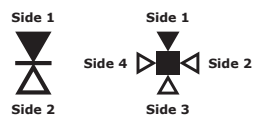
Sign Code	Message	Details
ID-30.0	<p>HFC Phase 1 Messages Main Identity Sign, ID 30.0, for the Stout House will not be fabricated in Phase 1. Only 12" x 6" Private Residence sign, PR 16.0, for this house will be fabricated in this 1st round. Incorporate ID sign into CSP.</p>	ID - Facility Identity Latitude 42.45200567706732600 Longitude -71.27233193201180000 Planning Plan Number 28
ID-31.0	 <p>Hargrove Barn</p>	ID - Facility Identity Latitude 42.44909959629734400 Longitude -71.26775817200442000 Planning Plan Number 30
ID-32.0	 <p>Jacob Whittemore House</p> <p>1716</p>	ID - Facility Identity Latitude 42.44898652053067400 Longitude -71.26768876886425000 Planning Plan Number 30
ID-33.0	 <p>Minute Man National Historical Park</p>	ID - Facility Identity Latitude 42.44689980046909000 Longitude -71.26436785786255000 Planning Plan Number 31 Notes Final installation location will be field verified by fabricator.



MESSAGE SCHEDULE

Sign Code	Message	Details
ID-34.0		ID - Facility Identity Latitude 42.44783218405461000 Longitude -71.25708902670394000 Planning Plan Number 33
ID-35.0		ID - Facility Identity Latitude 42.46905362447473000 Longitude -71.34837276444665000 Planning Plan Number 10
PR-1.0		PR - Private Residence Latitude 42.47220913238306000 Longitude -71.35347054822250000 Planning Plan Number 7
PR-2.0		PR - Private Residence Latitude 42.46771482140630400 Longitude -71.34796794538698000 Planning Plan Number 11

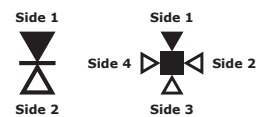
Sign Code	Message	Details
PR-3.0		PR - Private Residence Latitude 42.45953816994706600 Longitude -71.32524087842087000 Planning Plan Number 17
PR-4.0		PR - Private Residence Latitude 42.46061153128391000 Longitude -71.32372895289390000 Planning Plan Number 17
PR-5.0		PR - Private Residence Latitude 42.45898070319556000 Longitude -71.32257663829047000 Planning Plan Number 17
PR-6.0		PR - Private Residence Latitude 42.45778010625093000 Longitude -71.31947107925156000 Planning Plan Number 18






MESSAGE SCHEDULE





Sign Code	Message	Details
PR-7.0	PRIVATE RESIDENCE	PR - Private Residence Latitude 42.45631674003345000 Longitude -71.31563665039812000 Planning Plan Number 19
PR-8.0	PRIVATE RESIDENCE	PR - Private Residence Latitude 42.45615878203428000 Longitude -71.31531235004714000 Planning Plan Number 19
PR-9.0	PRIVATE RESIDENCE	PR - Private Residence Latitude 42.45419310000000000 Longitude -71.31168940636631000 Planning Plan Number 20
PR-10.0	PRIVATE RESIDENCE	PR - Private Residence Latitude 42.45330464649324000 Longitude -71.30842381007380000 Planning Plan Number 20

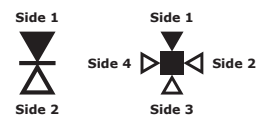
Sign Code	Message	Details
PR-11.0	PRIVATE RESIDENCE	PR - Private Residence Latitude 42.45268000218356000 Longitude -71.30688523471474000 Planning Plan Number 20
PR-12.0	PRIVATE RESIDENCE	PR - Private Residence Latitude 42.45230598350547500 Longitude -71.30493036942947000 Planning Plan Number 21
PR-13.0	PRIVATE RESIDENCE	PR - Private Residence Latitude 42.45209951092273000 Longitude -71.30188334034034000 Planning Plan Number 21
PR-14.0	PRIVATE RESIDENCE	PR - Private Residence Latitude 42.44939816674436000 Longitude -71.27760353220522000 Planning Plan Number 27







MESSAGE SCHEDULE

Sign Code	Message	Details
PR-15.0		PR - Private Residence Latitude 42.44900317992964000 Longitude -71.27489612540700000 Planning Plan Number 29
PR-16.0		PR - Private Residence Latitude 42.45181231757094000 Longitude -71.27271258064818000 Planning Plan Number 28
PC-1.0		PC - Parking Control Latitude 42.47224765233815000 Longitude -71.35373954365245000 Planning Plan Number 7 Notes Additional locations and number of signs to be fabricated and installed will be determined by Park before contracting.

Sign Code	Message	Details
PC-2.0		PC - Parking Control Latitude 42.45285400000000000 Longitude -71.30684300000000000 Planning Plan Number 20 Notes Additional locations and number of signs to be fabricated and installed will be determined by Park before contracting.
PB-1.0		PB - Park Boundary Latitude 42.45925880000000000 Longitude -71.32470860000000000 Planning Plan Number 17
PB-2.0		PB - Park Boundary Latitude 42.46081819050000000 Longitude -71.32336858660000000 Planning Plan Number 17
PB-3.0		PB - Park Boundary Latitude 42.45283472750000000 Longitude -71.31139075700000000 Planning Plan Number 20



MESSAGE SCHEDULE

Sign Code	Message	Details
PB-5.0		PB - Park Boundary Latitude 42.44911044160000000 Longitude -71.29002437000000000 Planning Plan Number 25
PB-6.0		PB - Park Boundary Latitude 42.44855702200000000 Longitude -71.28520779310000000 Planning Plan Number 26
PB-7.0		PB - Park Boundary Latitude 42.44776287609060000 Longitude -71.27680465236340000 Planning Plan Number 27
PB-8.0		PB - Park Boundary Latitude 42.44810637590000000 Longitude -71.25689669390000000 Planning Plan Number 33

