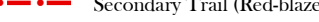

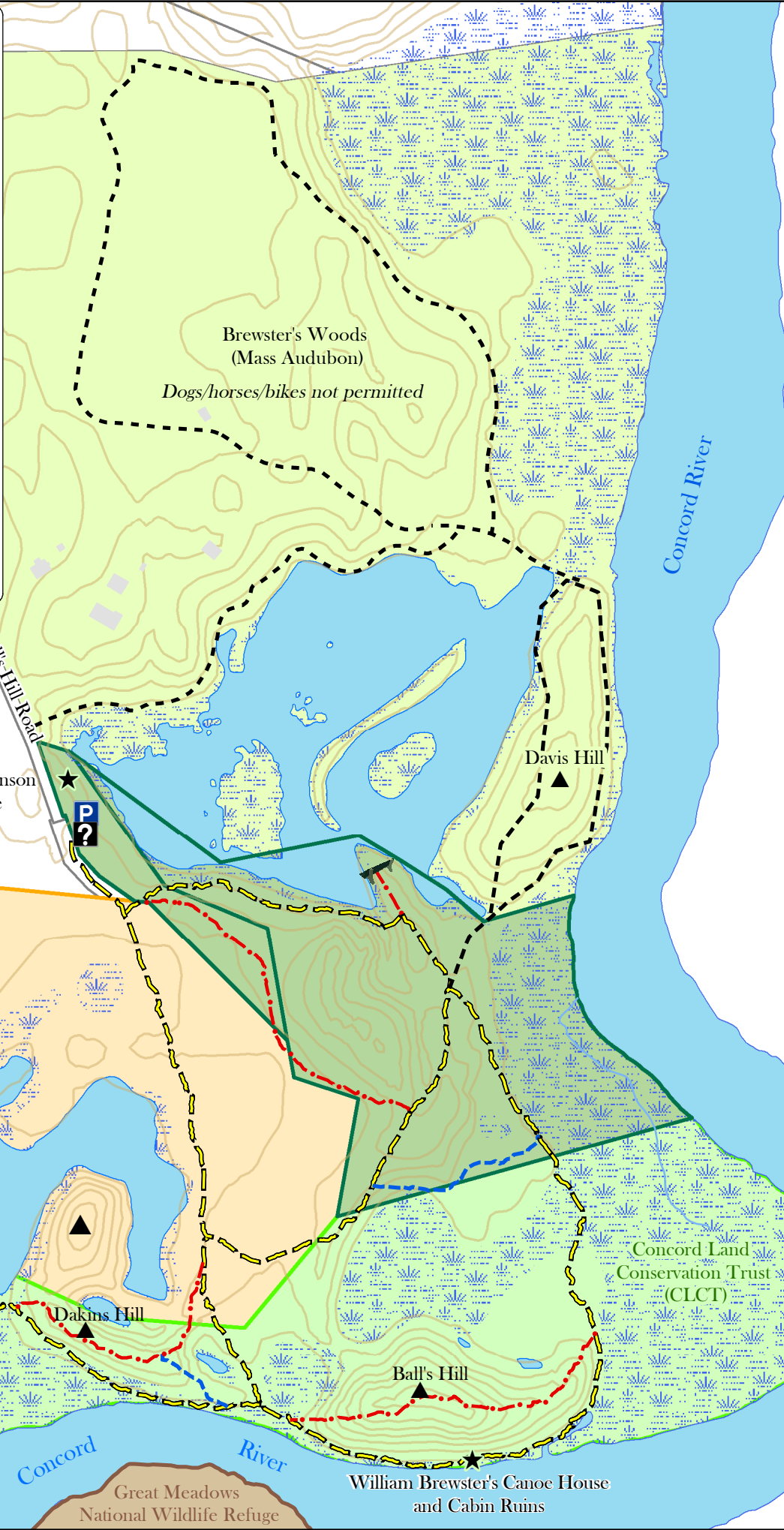


October Farm Riverfront / Brewster's Woods

-  Main Trail (Yellow-blazed)
-  Secondary Trail (Red-blazed)
-  Connecting Trail (Blue-blazed)
-  Other Public Trails
-  Town Conservation Land
-  Town Water Department Land
-  CLCT
-  Mass Audubon
-  Great Meadows Wildlife Refuge
-  Wetlands
-  Parking
-  Kiosk
-  Point of Interest
-  Hilltop
-  Caution: Steep Hill
-  Bench

0 125 250 500 Feet

Copyright, 2021, Town of Concord  
Division of Natural Resources

Brewster's Woods  
(Mass Audubon)  
*Dogs/horses/bikes not permitted*

Concord River

Ball's Hill Road

Ball-Tarbell-Benson  
House Site

Davis Hill

Concord Land  
Conservation Trust  
(CLCT)

Holden Hill  
(second knoll)

Holden Hill  
(first knoll)

Dakins Hill

Ball's Hill

William Brewster's Canoe House  
and Cabin Ruins

Concord River

Great Meadows  
National Wildlife Refuge

Private Property  
(Public Trail Ends in A' approx. 200 Feet)