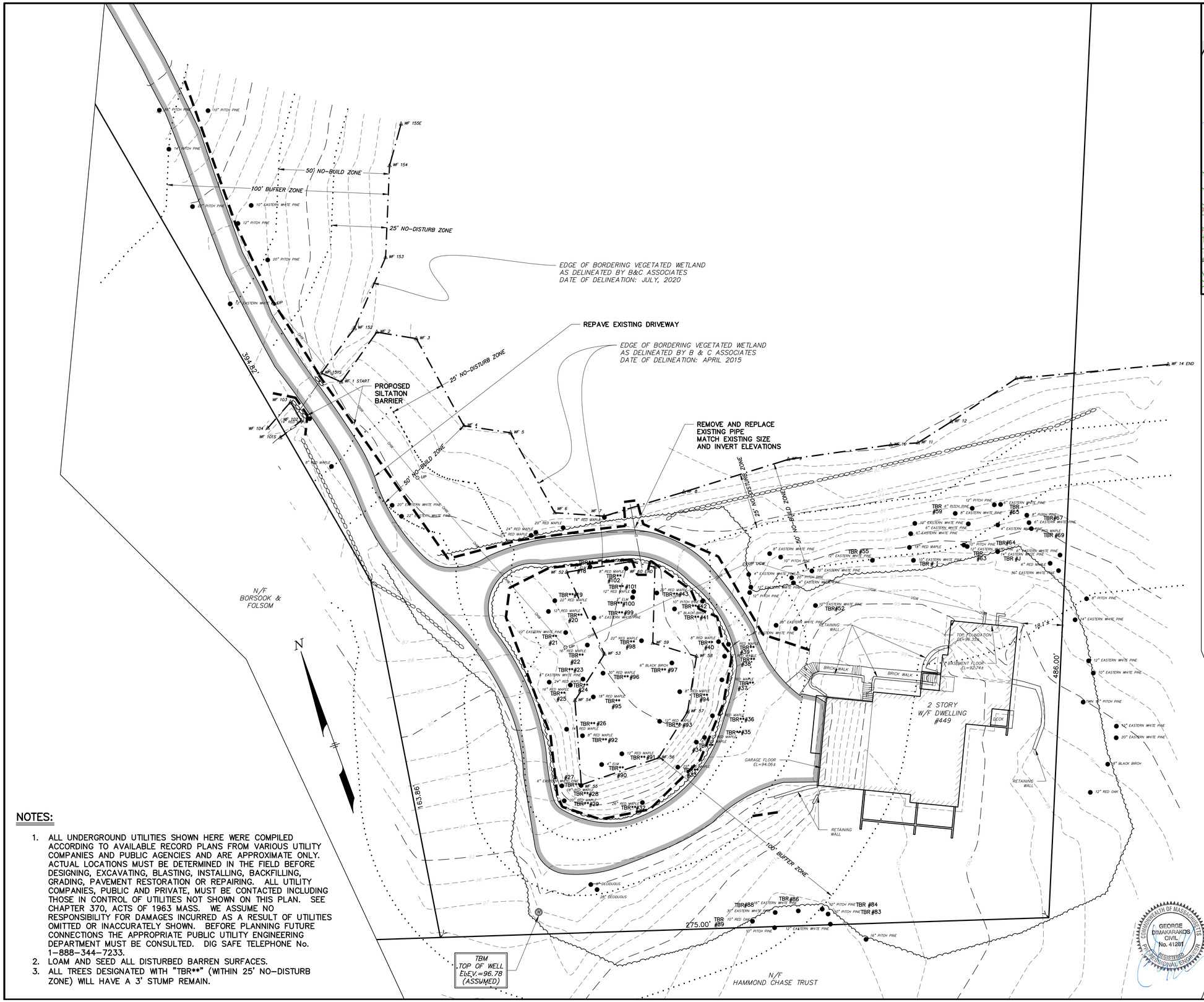


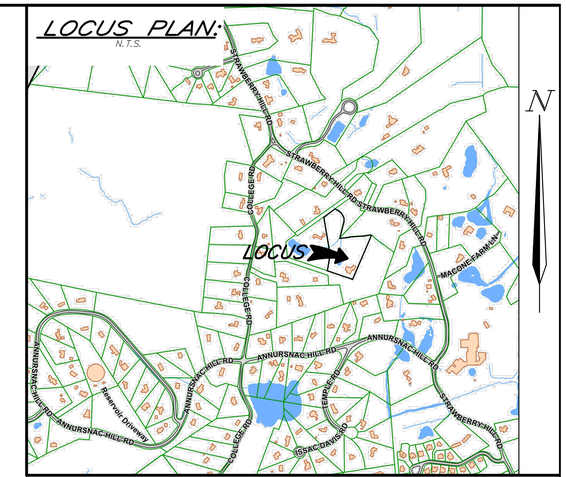


## LEGEND:

| | |
|---|---|
| N/F | NOW OR FORMERLY |
| OHW | OVERHEAD WIRES |
| | TREE |
| | TREE LINE |
| UP | UTILITY POLE |
| GG* | GAS GATE |
| G | GAS SERVICE (BURIED) |
| WG* | WATER GATE |
| W | WATER SERVICE (BURIED) |
| DMH | DRAIN MANHOLE |
| D | SUB-SURFACE DRAIN LINE |
| 99 | EXISTING CONTOUR |
| 95 | EXISTING CONTOUR |
| | LIGHTPOLE |
| | WETLAND FLAG |
| 99X9 | SPOT ELEVATION |
| | STONE WALL |
| | EDGE OF PAVEMENT |
| TBR | TO BE REMOVED |

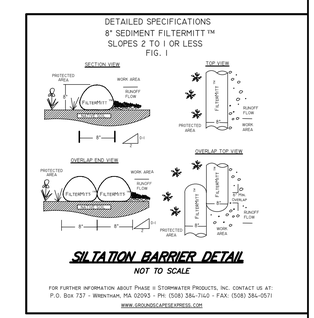


## NOTES:

1. ALL UNDERGROUND UTILITIES SHOWN HERE WERE COMPILED ACCORDING TO AVAILABLE RECORD PLANS FROM VARIOUS UTILITY COMPANIES AND PUBLIC AGENCIES AND ARE APPROXIMATE ONLY. ACTUAL LOCATIONS MUST BE DETERMINED IN THE FIELD BEFORE DESIGNING, EXCAVATING, BLASTING, INSTALLING, BACKFILLING, GRADING, PAVEMENT RESTORATION OR REPAIRING. ALL UTILITY COMPANIES, PUBLIC AND PRIVATE, MUST BE CONTACTED INCLUDING THOSE IN CONTROL OF UTILITIES NOT SHOWN ON THIS PLAN. SEE CHAPTER 370, ACTS OF 1963 MASS. WE ASSUME NO RESPONSIBILITY FOR DAMAGES INCURRED AS A RESULT OF UTILITIES OMITTED OR INACCURATELY SHOWN. BEFORE PLANNING FUTURE CONNECTIONS THE APPROPRIATE PUBLIC UTILITY ENGINEERING DEPARTMENT MUST BE CONSULTED. DIG SAFE TELEPHONE No. 1-888-344-7233.
2. LOAM AND SEED ALL DISTURBED BARREN SURFACES.
3. ALL TREES DESIGNATED WITH "TBR**" (WITHIN 25' NO-DISTURB ZONE) WILL HAVE A 3' STUMP REMAIN.

WETLAND PERMITTING PLAN
IN

# CONCORD, MASSACHUSETTS

(MIDDLESEX COUNTY)

FOR: ZHANG
SCALE: 1"=20' JUNE 3, 2020
REV. SEPTEMBER 23, 2020


**STAMSKI AND MCNARY, INC.**
1000 MAIN STREET ACTON, MASSACHUSETTS
*ENGINEERING – PLANNING – SURVEYING*


0 10 20 40 60 80 FT

(5381B WPP.dwg) 449 STRAWBERRY HILL ROAD SM-5381B