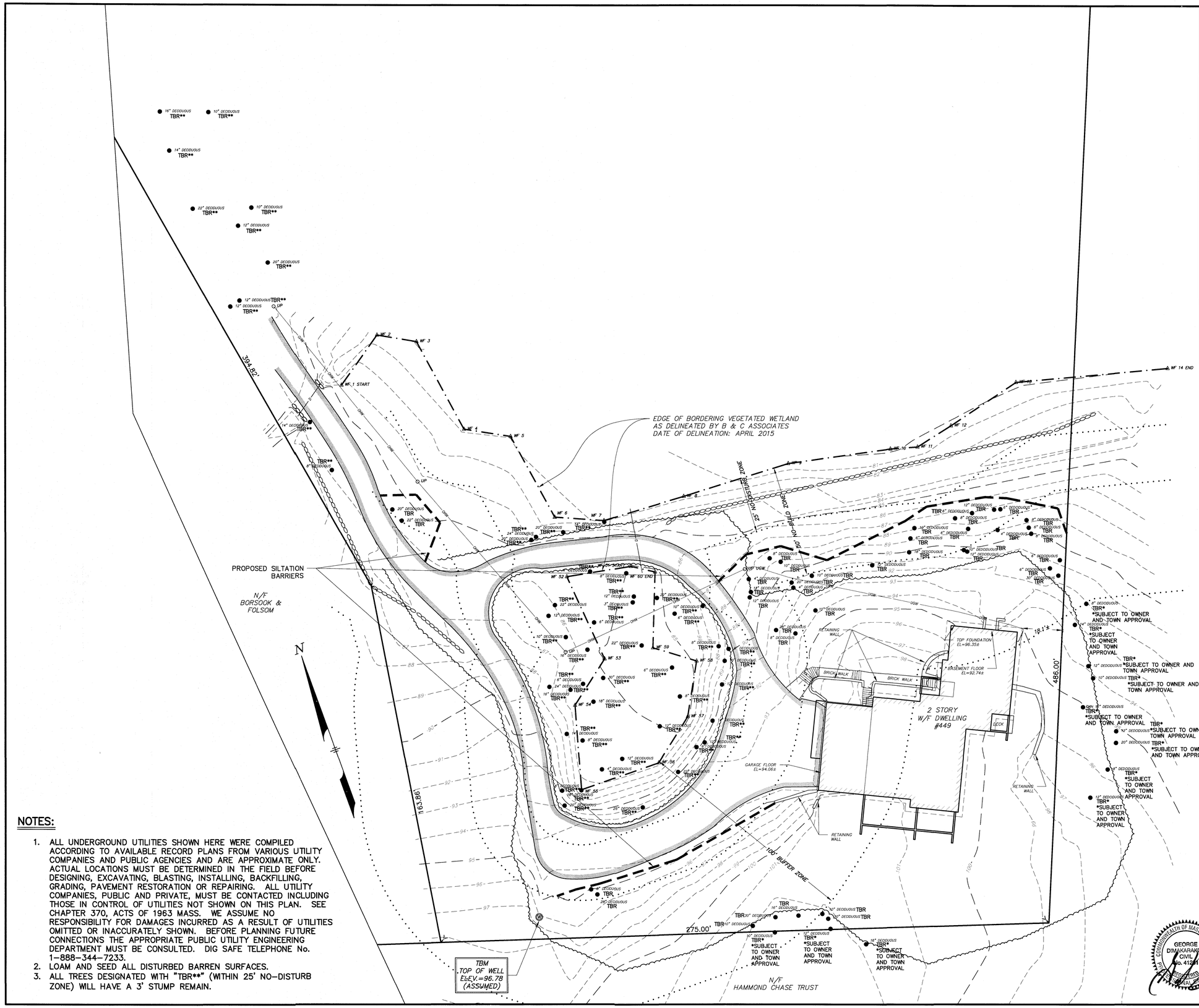

LOCUS PLAN:

N.T.S.

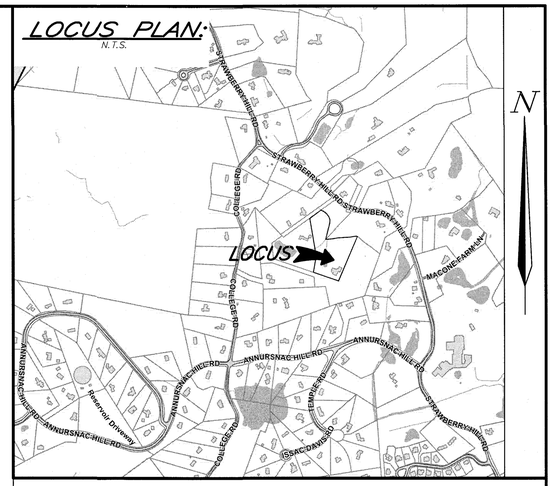

LEGEND:

N/F	NOW OR FORMERLY
OHW	OVERHEAD WIRES
	TREE
	TREE LINE
UP	UTILITY POLE
GG•	GAS GATE
G	GAS SERVICE (BURIED)
WG•	WATER GATE
W	WATER SERVICE (BURIED)
DMH	DRAIN MANHOLE
D	SUB-SURFACE DRAIN LINE
99	EXISTING CONTOUR
95	EXISTING CONTOUR
	LIGHTPOLE
	WETLAND FLAG
99X9	SPOT ELEVATION
	STONE WALL
	EDGE OF PAVEMENT
TBR	TO BE REMOVED

DETAILED SPECIFICATIONS
8" SEDIMENT FILTERMITT™
SLOPES 2 TO 1 OR LESS
FIG. 1

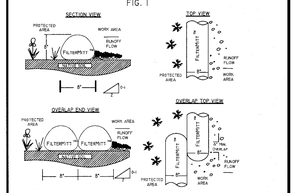

SILTATION BARRIER DETAIL

NOT TO SCALE

FOR FURTHER INFORMATION ABOUT PHASE II STORMWATER PRODUCTS, INC. CONTACT US AT:
P.O. Box 737 - WRENTHAM, MA 02093 - PH: (508) 384-7140 - FAX: (508) 384-0571
WWW.GROUNDSCAPEENGINEERS.COM

NOTES:

1. ALL UNDERGROUND UTILITIES SHOWN HERE WERE COMPILED ACCORDING TO AVAILABLE RECORD PLANS FROM VARIOUS UTILITY COMPANIES AND PUBLIC AGENCIES AND ARE APPROXIMATE ONLY. ACTUAL LOCATIONS MUST BE DETERMINED IN THE FIELD BEFORE DESIGNING, EXCAVATING, BLASTING, INSTALLING, BACKFILLING, GRADING, PAVEMENT RESTORATION OR REPAIRING. ALL UTILITY COMPANIES, PUBLIC AND PRIVATE, MUST BE CONTACTED INCLUDING THOSE IN CONTROL OF UTILITIES NOT SHOWN ON THIS PLAN. SEE CHAPTER 370, ACTS OF 1963 MASS. WE ASSUME NO RESPONSIBILITY FOR DAMAGES INCURRED AS A RESULT OF UTILITIES OMITTED OR INACCURATELY SHOWN. BEFORE PLANNING FUTURE CONNECTIONS THE APPROPRIATE PUBLIC UTILITY ENGINEERING DEPARTMENT MUST BE CONSULTED. DIG SAFE TELEPHONE No. 1-888-344-7233.
2. LOAM AND SEED ALL DISTURBED BARREN SURFACES.
3. ALL TREES DESIGNATED WITH "TBR**" (WITHIN 25' NO-DISTURB ZONE) WILL HAVE A 3' STUMP REMAIN.

COMMONWEALTH OF MASSACHUSETTS
GEORGE DIMAKARAKOS
CIVIL
No. 41281
REGISTERED PROFESSIONAL ENGINEER

WETLAND PERMITTING PLAN
IN
CONCORD, MASSACHUSETTS
(MIDDLESEX COUNTY)

FOR: ZHANG
SCALE: 1"=20' JULY 29, 2020

STAMSKI AND MCNARY, INC.
1000 MAIN STREET ACTON, MASSACHUSETTS
ENGINEERING – PLANNING – SURVEYING

0 10 20 40 60 80 FT

(5381B WPP.dwg) 449 STRAWBERRY HILL ROAD SM-5381B