



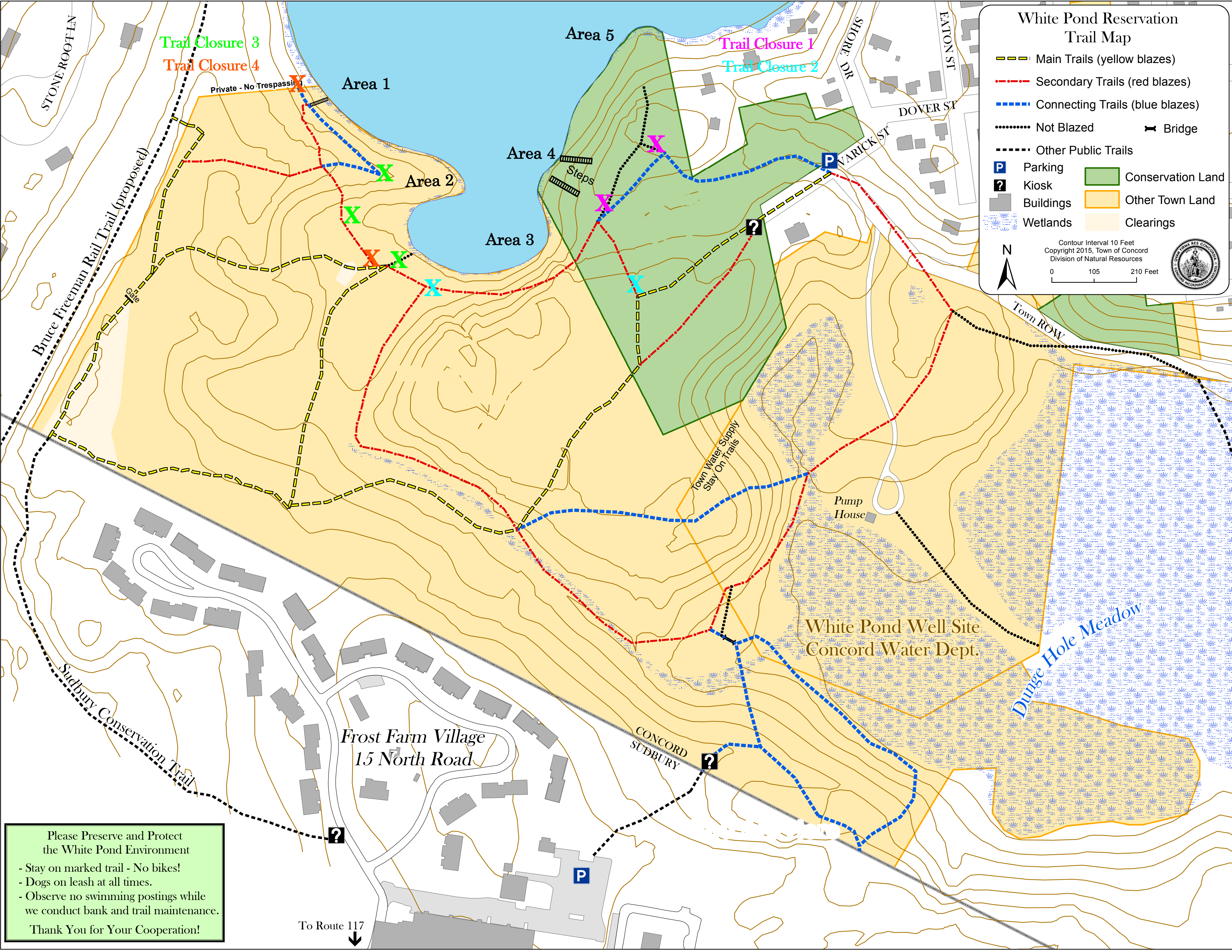


White Pond Reservation Trail Map

	Main Trails (yellow blazes)		Conservation Land
	Secondary Trails (red blazes)		Other Town Land
	Connecting Trails (blue blazes)		Clearings
	Not Blazed		Bridge
	Other Public Trails		Parking
	Parking		Trail Closure 3
	Kiosk		Trail Closure 4
	Buildings		Trail Closure 2
	Wetlands		Trail Closure 1

Contour Interval 10 Feet
Copyright 2015, Town of Concord
Division of Natural Resources

0 105 210 Feet

Please Preserve and Protect the White Pond Environment

- Stay on marked trail - No bikes!
- Dogs on leash at all times.
- Observe no swimming postings while we conduct bank and trail maintenance.

Thank You for Your Cooperation!

To Route 117

